JUNE 1996 ~ VOLUME 76 NUMBER 6

SURVEY of CURRENT BUSINESS



IN THIS ISSUE . . .

BEA's Mid-Decade Strategic Plan: A Progress Report

Metropolitan Area and BEA Economic Area Projections to the Year 2005

U.S. DEPARTMENT OF COMMERCE ~ ECONOMICS AND STATISTICS ADMINISTRATION
BUREAU OF ECONOMIC ANALYSIS

JUNE 1996 ~ VOLUME 76 NUMBER 6

SURVEY of CURRENT BUSINESS

SURVEY OF CURRENT BUSINESS. Published monthly by the Bureau of Economic Analysis of the U.S. Department of Commerce. Editorial correspondence should be addressed to the Editor-in-Chief, SURVEY OF CURRENT BUSINESS, Bureau of Economic Analysis, U.S. Department of Commerce, Washington, DC 20230.

Subscriptions to the SURVEY OF CURRENT BUSINESS are maintained, and their prices set, by the Government Printing Office, an agency of the U.S. Congress. Postmaster: Send address changes to:
Superintendent of Documents,
U.S. Government Printing Office,
Washington, DC 20402.

The GPO order desk number is (202) 512-1800. The subscription complaint desk number is (202) 512-1806.

Subscription and single-copy prices:
Second-class mail: $49.00 domestic, $61.25 foreign.
First-class mail: $90.00.
Single copy: $11.00 domestic, $13.75 foreign.

Make checks payable to the Superintendent of Documents.

Second-class postage paid at Washington, DC and at additional mailing offices. (USPS 337-790).

The Secretary of Commerce has determined that the publication of this periodical is necessary in the transaction of the public business required by law of this Department.

U.S. Department of Commerce
Michael Kantor, *Secretary*

Economics and Statistics Administration
Everett M. Ehrlich, *Under Secretary for Economic Affairs*

Bureau of Economic Analysis
J. Steven Landefeld, *Director*
Betty L. Barker, *Deputy Director*

Robert P. Parker, *Chief Statistician*
Jack E. Triplett, *Chief Economist*
Gerald F. Donahoe, *Associate Director for National Income, Expenditures, and Wealth Accounts*
Hugh W. Knox, *Associate Director for Regional Economics*
Gerald A. Pollack, *Associate Director for International Economics*

Editor-in-Chief Douglas R. Fox
Managing Editor Eric B. Manning

Publication Staff: W. Ronnie Foster, M. Gretchen Gibson, Ernestine T. Gladden

THIS ISSUE of the SURVEY went to the printer on June 11, 1996.
It incorporates data from the following monthly BEA news releases:
U.S. International Trade in Goods and Services (May 17),
Gross Domestic Product (May 30), and
Personal Income and Outlays (May 31).

TABLE OF CONTENTS

Special in this issue

52 BEA's Mid-Decade Strategic Plan: A Progress Report

BEA has made substantial progress in implementing the improvements in its national, regional, and international accounts that were proposed in last year's Mid-Decade Strategic Plan. Improvements in output measures include the introduction of a chain-type weighting scheme for calculating changes in real GDP and the incorporation of quality-adjusted prices of exports and imports of semiconductors. Improvements in measures of investment and saving include the adoption of the treatment of government purchases of structures and equipment as investment, and the introduction of a new methodology for calculating depreciation. Improvements in the coverage of international transactions include conducting the first benchmark survey of international trade in financial services and redesigning BEA's surveys to collect detailed data on multinational companies' international trade and services.

56 Metropolitan Area and BEA Economic Area Projections of Economic Activity and Population to the Year 2005

According to BEA's regional projections to 2005, the 20 metropolitan areas with the fastest projected growth in employment are all located in California, elsewhere in the West, or in Florida. In contrast, most of the 20 metropolitan areas with the slowest projected growth in employment are located in, or near, the Great Lakes and Mideast regions.

Regular features

1 Business Situation

Real GDP increased 2.3 percent in the first quarter of 1996, up from a 0.5-percent increase in the fourth quarter of 1995. Corporate profits increased $24.2 billion, up from an increase of $3.7 billion. The Federal Government current deficit edged up to $155.7 billion, and the State and local government surplus decreased to $86.6 billion.

75 Local Area Personal Income, 1992–94

Seven of the ten metropolitan areas with the highest per capita personal income in 1994 are located in the New York-New Jersey-Long Island consolidated metropolitan statistical area. The 10 areas with the lowest per capita personal income are generally located in the Southeast or Southwest regions.

— Continued on next page —

Reports and statistical presentations

12 National Income and Product Accounts
- 12 Selected NIPA Tables
- 36 NIPA Charts
- 38 Reconciliation and Other Special Tables
- 39 Comprehensive NIPA Revision: Newly Available Tables

49 Selected Monthly Estimates

51 Errata: Real Inventories, Sales, and Inventory-Sales Ratios

101 Subject Guide: Volume 76 (1996), Numbers 1–6

Inside back cover: BEA Information

(A listing of recent BEA publications available from the Government Printing Office)

Back cover: Schedule of Upcoming BEA News Releases

LOOKING AHEAD

- *National Income and Product Accounts.* As noted last month, because BEA has placed top priority on getting release of its current estimates back on schedule and on completing the comprehensive revision of the NIPA's, this summer's annual revision will be limited in scope. The next annual revision will be in summer 1997, when all NIPA-related data from the comprehensive revision will be complete and work on key data improvement projects should be available for incorporation into the accounts.
- *Annual Revision of the U.S. International Transactions Accounts.* An article presenting revised estimates of U.S. international transactions and discussing major sources of the revisions will appear in the July SURVEY. Selected data will be available as of June 20.

RECRUITMENT

- *Chief, International Investment Division.* BEA is recruiting for the position of Chief of the International Investment Division. The main responsibility of this position is directing the collection and analysis of data on U.S. direct investment abroad, foreign direct investment in the United States, and international services. This is a career reserved position in the Senior Executive Service, salary range: $100,526–$112,688. The application deadline is June 28, 1996. To obtain the required application and qualification information, please contact BEA's Administrative Office, (202) 606–5556. BEA is an Equal Opportunity Employer.

BUSINESS SITUATION

This article was prepared by Larry R. Moran, Daniel Larkins, Ralph W. Morris, Claire G. Pitzer, and Deborah Y. Sieff.

According to the "preliminary" estimates of the national income and product accounts (NIPA's), real gross domestic product (GDP) increased 2.3 percent in the first quarter of 1996 (chart 1 and table 1); the "advance" estimate of real GDP, reported in the May "Business Situation," had shown a 2.8-percent increase.[1] The downward revision in real GDP growth was more than accounted for by a downward revision in inventories.

The change in real final sales of domestic product was revised up to a 3.7-percent increase from the 3.3-percent increase reported a month ago, as most of the components of final demand were revised up. (The sources of the revisions are discussed in the section "Revisions.")

1. Quarterly estimates in the NIPA's are expressed at seasonally adjusted annual rates, and quarterly changes are differences between these rates. Quarter-to-quarter percent changes are annualized. Real estimates are expressed in chained (1992) dollars. Price indexes are chain-type indexes. For more information on chain-type measures, see "Improved Estimates of the National Income and Product Accounts for 1959–95: Results of the Comprehensive Revision," SURVEY OF CURRENT BUSINESS 76 (January/February 1996): 20.

Table 1.—Real Gross Domestic Product, Real Gross Domestic Purchases, and Real Final Sales to Domestic Purchasers

[Seasonally adjusted at annual rates]

	Billions of chained (1992) dollars					Percent change from preceding quarter			
	Level	Change from preceding quarter							
		1995			1996	1995			1996
	1996:I	II	III	IV	I	II	III	IV	I
Gross domestic product	**6,815.5**	**7.8**	**58.9**	**8.2**	**39.0**	**0.5**	**3.6**	**0.5**	**2.3**
Less: Exports of goods and services	809.3	8.5	14.8	20.7	9.5	4.6	8.0	11.0	4.9
Plus: Imports of goods and services	919.9	16.3	2.2	3.0	23.5	7.7	1.0	1.3	10.9
Equals: Gross domestic purchases	6,922.7	15.1	47.4	–8.9	52.2	.9	2.8	–.5	3.1
Less: Change in business inventories	–5.7	–23.9	2.6	–16.7	–22.2	.....	.....	.....	.....
Equals: Final sales to domestic purchasers	6,928.9	37.2	44.5	10.1	74.4	2.2	2.6	.6	4.4
Personal consumption expenditures	4,655.1	37.9	31.6	13.7	41.0	3.4	2.8	1.2	3.6
Nonresidential fixed investment	746.6	6.2	9.1	5.6	21.3	3.6	5.2	3.1	12.3
Residential investment	270.7	–9.3	5.7	4.1	4.3	–13.3	9.2	6.4	6.6
Government consumption expenditures and gross investment	1,258.6	2.8	–2.2	–13.2	8.2	.9	–.7	–4.1	2.6
Federal	466.2	–1.4	–7.2	–15.9	9.4	–1.1	–5.9	–12.8	8.5
State and local	793.0	4.1	5.2	2.9	–1.4	2.1	2.7	1.5	–.7
Addendum: Final sales of domestic product	**6,821.7**	**29.9**	**55.9**	**27.2**	**61.2**	**1.8**	**3.4**	**1.6**	**3.7**

NOTE.—Chained (1992) dollar series are calculated as the product of the chain-type quantity index and the 1992 current-dollar value of the corresponding series, divided by 100. Because the formula for the chain-type quantity indexes uses weights of more than one period, the corresponding chained-dollar estimates are usually not additive. Chained (1992) dollar levels and residuals, which measure the extent of nonadditivity in each table, are found in NIPA tables 1.2 and 1.6. Percent changes in major aggregates are found in table 8.1.

The price index for gross domestic purchases increased 2.4 percent, 0.1 percentage point less than reported a month ago.

The 2.3-percent increase in real GDP was higher than the 0.5-percent increase in the fourth quarter of 1995 but lower than the 3.6-percent increase in the third quarter. Personal consumption expenditures, nonresidential fixed investment, and

CHART 1

Real Product: Change from Preceding Quarter

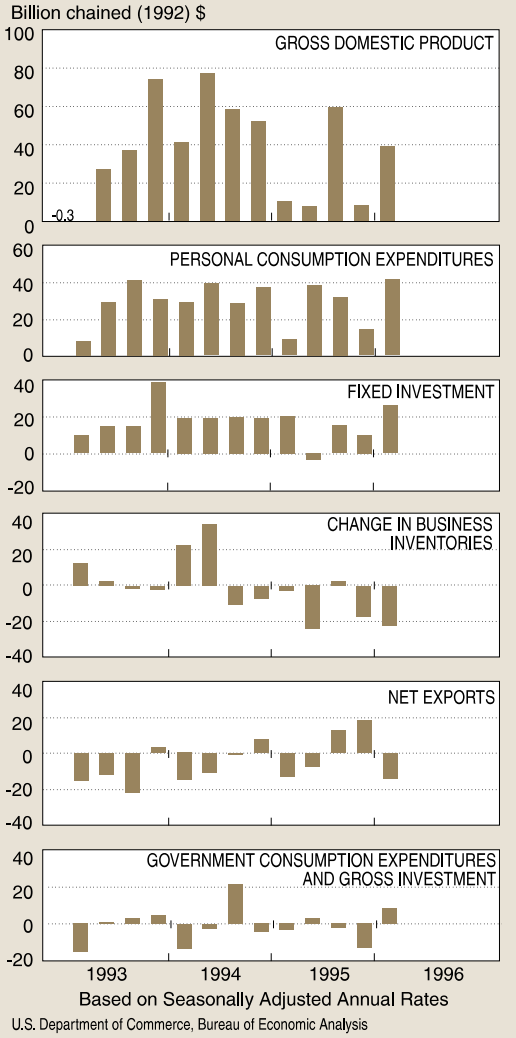

U.S. Department of Commerce, Bureau of Economic Analysis

Federal Government consumption expenditures and gross investment more than accounted for the step-up. Residential investment increased about the same amount in the first quarter as in the fourth; net exports and State and local government consumption expenditures and gross investment decreased after increasing; and inventory investment decreased more in the first quarter than in the fourth.

Real gross domestic purchases increased 3.1 percent in the first quarter after decreasing 0.5 percent in the fourth. Unlike GDP, gross domestic purchases includes imports and excludes exports; thus, it represents purchases by U.S. residents regardless of where the goods and services were produced. Exports of goods and services increased much less than in the fourth quarter, and imports increased much more than in the fourth quarter.

Personal consumption expenditures

Real personal consumption expenditures (PCE) increased 3.6 percent in the first quarter after increasing 1.2 percent in the fourth (table 2). Most of the acceleration was accounted for by goods; services increased about the same amount in both quarters.

Factors usually considered in analyses of PCE were mixed in the first quarter (chart 2). The unemployment rate edged up to 5.6 percent from 5.5 percent. Real disposable personal income increased moderately, 2.5 percent, in the first

CHART 2

Selected Factors Affecting Consumer Spending

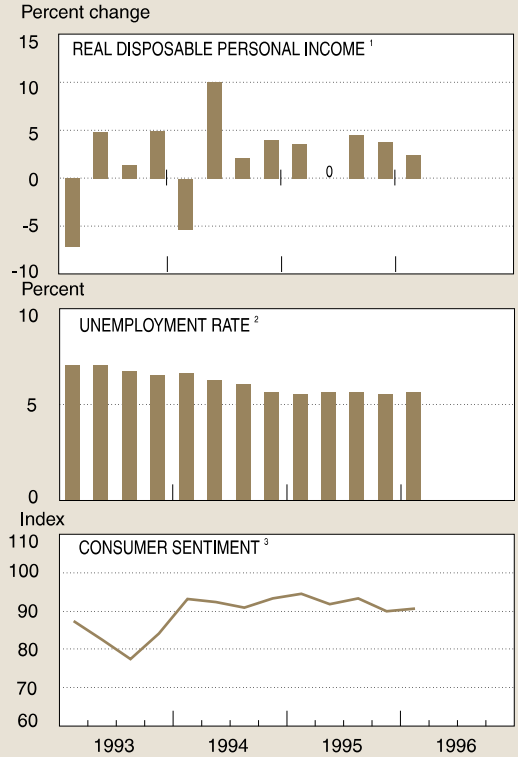

1. Disposable personal income in chained (1992) dollars: seasonally adjusted annual rates.
2. All civilian workers , seasonally adjusted.
Data: U.S. Department of Labor, Bureau of Labor Statistics
3. Data: University of Michigan's Survey Research Center.

U.S. Department of Commerce, Bureau of Economic Analysis

Table 2.—Real Personal Consumption Expenditures

[Seasonally adjusted at annual rates]

	Billions of chained (1992) dollars					Percent change from preceding quarter			
	Level	Change from preceding quarter							
		1995			1996	1995			1996
	1996:I	II	III	IV	I	II	III	IV	I
Personal consumption expenditures	**4,655.1**	**37.9**	**31.6**	**13.7**	**41.0**	**3.4**	**2.8**	**1.2**	**3.6**
Durable goods	601.6	9.7	13.1	.4	11.5	7.0	9.3	.3	8.0
Motor vehicles and parts	224.1	4.5	5.2	–5.0	3.2	8.6	9.7	–8.6	5.9
Of which: New autos	77.0	–.4	–.7	3.2	–3.2	–1.9	–3.7	17.4	–14.7
New trucks	52.5	.2	–.4	1.5	.6	1.5	–2.6	11.6	4.8
Furniture and household equipment	266.0	4.2	7.4	6.6	4.5	7.1	12.5	10.8	7.0
Other	113.8	1.0	.6	–.6	3.9	3.8	2.2	–2.3	14.9
Nondurable goods	1,437.3	6.7	1.9	–1.2	13.1	1.9	.5	–.3	3.7
Food	710.0	.9	2.3	–.6	6.7	.5	1.3	–.3	3.9
Clothing and shoes	262.5	3.4	.9	–1.6	5.2	5.3	1.4	–2.4	8.3
Gasoline and oil	112.8	.2	–1.1	1.2	–.9	.6	–4.0	4.5	–3.2
Fuel oil and coal	10.7	.7	–.6	.7	0	30.8	–21.2	30.1	2.0
Other	341.5	1.7	.3	–.9	2.1	1.9	.4	–1.0	2.5
Services	2,617.0	21.5	16.7	14.1	16.6	3.4	2.6	2.2	2.6
Housing	689.9	2.6	3.2	3.1	3.6	1.6	1.9	1.8	2.1
Household operation	283.7	7.2	3.5	–1.8	4.7	11.0	5.2	–2.6	6.9
Electricity and gas	118.3	4.9	2.8	–3.6	4.8	19.0	10.3	–12.0	18.3
Other household operation	165.3	2.3	.8	1.8	–.2	5.9	1.9	4.4	–.3
Transportation	182.6	.2	.5	3.6	2.6	.6	1.1	8.4	5.8
Medical care	691.0	3.5	4.8	5.2	–.3	2.1	2.8	3.1	–.2
Other	770.3	8.0	4.7	3.9	6.4	4.4	2.5	2.1	3.4

NOTE.—See note to table 1 for an explanation of chained (1992) dollar series. Chained (1992) dollar levels and residuals are found in NIPA tables 2.3, 8.5 (new autos), and 8.7 (new trucks). Percent changes in major aggregates are found in table 8.1.

quarter after increasing strongly, 3.8 percent, in the fourth. After falling sharply in the fourth quarter, the Index of Consumer Sentiment (prepared by the University of Michigan's Survey Research Center) increased only modestly in the first quarter to a level that was the second lowest in 2 years.

Expenditures for durable goods jumped 8.0 percent after edging up 0.3 percent. The acceleration was primarily accounted for by upturns in motor vehicles and parts and in "other" durable goods. Within motor vehicles, used autos increased in the first quarter after dropping sharply in the fourth, and both trucks and parts increased more in the first quarter than in the fourth; in contrast, new autos turned down after increasing in the fourth quarter.[2] Furniture and household equipment increased less than in the fourth quarter, primarily reflecting a slowdown in consumer electronics and a continued weakness in furniture and in other durable household furnishings.

Expenditures for nondurable goods increased 3.7 percent after edging down 0.3 percent. Clothing and shoes, food, and "other" nondurable goods each increased after decreasing. In contrast, gasoline and oil turned down and fuel oil and coal slowed.

Expenditures for services increased 2.6 percent after increasing 2.2 percent. Household operation turned up as electricity and gas increased sharply, reflecting heating demands in response to the colder-than-normal temperatures in the first quarter. "Other" services increased more than in the fourth quarter, primarily reflecting a sharp jump in brokerage commissions—the sixth consecutive quarterly increase. Housing services increased about the same in the both quarters. Transportation increased somewhat less in the first quarter than in the fourth, and medical care edged down after increasing; the first-quarter decrease in medical care was mainly in hospitals.

Nonresidential fixed investment

Real private nonresidential fixed investment increased 12.3 percent in the first quarter after increasing 3.1 percent in the fourth (table 3). Both structures and producers' durable equipment (PDE) contributed to the step-up.

Several factors that affect investment spending have been mixed in recent quarters. Domestic corporate profits increased substantially in two of the past four quarters but decreased in the other two. Over the same period, real final sales of domestic product twice increased by about 3.5 percent but twice by only about

2. Used autos in PCE reflect dealers' margins on used autos and net transactions with other sectors. Dealers' margins are the difference between retail prices and wholesale prices. Net transactions by consumers, which are valued at wholesale prices, represent the difference between purchases of used autos by consumers from businesses and government, on the one hand, and sales of used autos by consumers to businesses and government, on the other. Net transactions usually account for the bulk of the changes in PCE used autos. However, changes in net transactions in PCE used autos do not affect changes in GDP, because they are offset by changes in the opposite direction in nonresidential producers' durable equipment, change in business inventories, and government gross investment.

Table 3.—Real Gross Private Domestic Fixed Investment

[Seasonally adjusted at annual rates]

	Billions of chained (1992) dollars					Percent change from preceding quarter			
	Level	Change from preceding quarter							
		1995			1996	1995			1996
	1996:I	II	III	IV	I	II	III	IV	I
Gross private domestic fixed investment	**1,016.2**	**–3.5**	**14.9**	**9.7**	**25.5**	**–1.4**	**6.3**	**4.0**	**10.7**
Nonresidential	746.6	6.2	9.1	5.6	21.3	3.6	5.2	3.1	12.3
Structures	187.3	1.5	2.7	.4	4.2	3.4	6.2	.9	9.6
Nonresidential buildings, including farm	131.9	1.4	2.4	1.1	1.6	4.7	7.8	3.5	5.0
Utilities	36.9	1.1	1.0	.2	.9	13.5	12.5	1.8	10.2
Mining exploration, shafts, and wells	12.5	–1.8	.3	–.5	2.0	–44.7	9.0	–17.1	102.1
Other	5.9	.7	–1.0	–.4	–.3	44.9	–42.8	–21.8	–16.0
Producers' durable equipment	560.6	4.8	6.3	5.3	17.1	3.7	4.9	4.0	13.2
Information processing and related equipment	227.7	10.7	2.0	14.2	11.6	24.5	4.1	31.3	23.2
Computers and peripheral equipment	117.6	8.0	3.8	14.1	11.5	46.2	18.1	77.3	51.1
Other	118.0	3.6	–1.0	2.2	1.7	13.6	–3.5	7.9	6.2
Industrial equipment	117.8	4.2	–1.7	–1.2	2.3	15.5	–5.7	–4.0	8.5
Transportation and related equipment	116.9	–6.9	5.6	–5.3	1.8	–20.9	21.2	–16.5	6.4
Of which: Motor vehicles	101.5	–2.0	6.9	–7.0	1.2	–7.6	30.5	–23.7	4.9
Other	101.4	–2.3	.4	–1.3	2.0	–8.5	1.5	–4.9	8.0
Residential	270.7	–9.3	5.7	4.1	4.3	–13.3	9.2	6.4	6.6
Single-family structures	132.2	–10.0	2.8	3.3	3.1	–26.9	9.4	10.6	10.0
Multifamily structures	18.9	.6	.4	.7	.4	14.3	10.2	15.6	9.6
Other	120.0	.4	2.5	.1	.7	1.4	8.8	.3	2.4

NOTE.—See note to table 1 for an explanation of chained (1992) dollar series. Chained (1992) dollar levels and residuals are found in NIPA tables 5.5, 8.5 (new and used autos) and 8.7 (new trucks). Percent changes in major aggregates are found in table 8.1.

1.5 percent. Moody's "Baa" bond yield, for example, increased more than half a percentage point from December to March after having dropped almost that much from September to December. In contrast to the erratic behavior of these factors, the capacity utilization rate in manufacturing has maintained a downward trend; it decreased to 81.6 percent in the first quarter from 82.0 percent in the fourth, the fifth consecutive decrease.

Structures increased 9.6 percent after edging up 0.9 percent. Mining exploration, shafts, and wells posted its biggest increase since 1987 after decreasing in the fourth quarter. Construction by utilities and nonresidential buildings increased more than in the fourth quarter.

PDE increased 13.2 percent after increasing 4.0 percent. Transportation equipment (specifically, motor vehicles) increased after a large drop. Industrial equipment and "other" PDE also turned up, though less sharply. Information processing equipment (mainly computers) increased substantially in the first quarter, but not as much as in the fourth.

CHART 3

Housing Starts

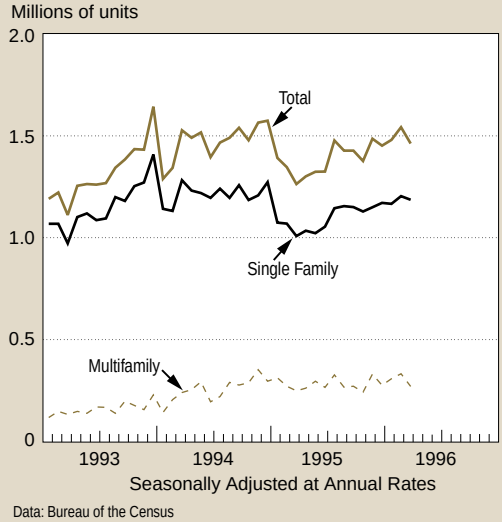

Data: Bureau of the Census
U.S. Department of Commerce, Bureau of Economic Analysis

CHART 4

Selected Interest Rates

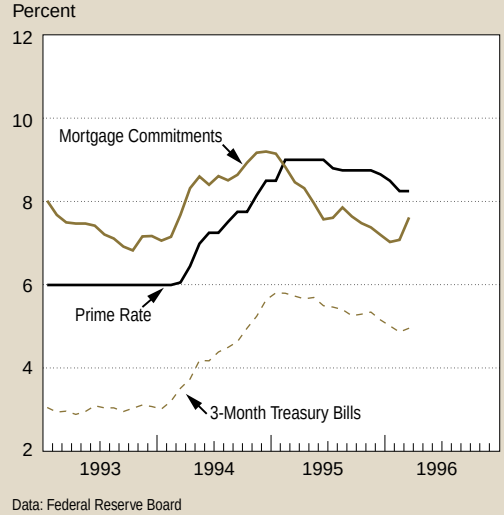

Data: Federal Reserve Board
U.S. Department of Commerce, Bureau of Economic Analysis

Residential investment

Real residential investment increased 6.6 percent in the first quarter, about the same as in the fourth (table 3). A modest step-up in "other" residential investment more than offset slowdowns in both single-family and multifamily construction.[3]

"Other" residential investment increased 2.4 percent after increasing 0.3 percent. The step-up was primarily accounted for by brokers' commissions, which reflected an 87,000-unit increase (seasonally adjusted annual rate) in sales of new and existing residences. The increase in sales may have partly reflected a decline in mortgage interest rates; the commitment rate on 30-year fixed-rate mortgages dropped to 7.24 percent, its lowest rate since the third quarter of 1993 (chart 3).

Single-family construction increased 10.0 percent after increasing 10.6 percent. Housing starts is a major determinant in estimating single-family construction; the increase in starts reflected in the first-quarter construction estimate was about half as much as the increase in starts reflected in the fourth-quarter construction estimate (chart 4).[4]

Multifamily construction increased 9.6 percent after increasing 15.6 percent. The first-quarter increase was the ninth consecutive quarterly increase.

Inventory investment

Real inventory investment—that is, the change in business inventories—decreased $22.2 billion in

3. "Other" residential investment includes improvements (major replacements and additions and alterations), sales of new mobile homes, brokers' commissions on house sales, and residential equipment.

4. Single-family construction in a quarter largely reflects single-family housing starts in the first 2 months of that quarter and the last 2 months of the previous quarter. Hence, construction in the first quarter of 1996 reflected starts that occurred in November through February; housing starts in those months averaged 1.15 million units, up only slightly from an average of 1.13 million units for August through November, the months reflected in fourth-quarter construction estimates.

the first quarter after decreasing $16.7 billion in the fourth (table 4). The first-quarter decrease reflected a shift from inventory accumulation to liquidation; the fourth-quarter decrease reflected a slowdown in accumulation.

Nonfarm inventories were virtually unchanged, down $0.1 billion, in the first quarter after increasing $19.5 billion in the fourth. In the first quarter, a substantial decrease in retail trade inventories, which was more than accounted for by a reduction in the inventories of motor vehicle dealers, was offset by increases in manufacturing, wholesale trade, and "other" inventories.

Retail trade inventories decreased much more in the first quarter than in the fourth. Motor vehicle dealers' inventories plummeted in the first quarter after edging up in the fourth; the sharp first-quarter drop largely reflected a reduction in output that was due to a strike by workers of a motor vehicle manufacturer. Inventories of retailers other than motor vehicle dealers increased after decreasing; the first-quarter increase was more than accounted for by turnarounds in lumber and building materials, "other durable goods," and "other nondurable goods."

Wholesale trade inventories increased less than in the fourth quarter. The slowdown was accounted for by professional and commercial equipment, machinery, "other durable goods," and "other nondurable goods."

Manufacturing inventories increased slightly more in the first quarter than in the fourth. The pickup was in durable goods, primarily in transportation equipment.

"Other" nonfarm inventories increased less in the first quarter than in the fourth. (The "other" component consists mainly of inventories held by the mining, construction, public utilities, transportation, communication, and service industries.)

Farm inventories decreased $6.1 billion in the first quarter after decreasing $3.5 billion in the fourth; the first-quarter decrease marked the fifth consecutive quarter of inventory reduction. Inventories of both crops and livestock decreased in the first quarter.

The ratio of real nonfarm business inventories to real final sales of domestic business moved down to 2.25 after four consecutive quarters at 2.28. The inventory-sales ratio in which final sales are limited to goods and structures moved down from 4.09 in the fourth quarter to 4.04 in the first, the lowest level in 2 years.

Exports and imports of goods and services

Real exports increased 4.9 percent in the first quarter after increasing 11.0 percent in the fourth quarter (table 5). Real imports increased 10.9 percent after increasing 1.3 percent.

Exports of goods increased 3.1 percent after increasing 14.1 percent. Exports of agricultural goods turned up, but exports of nonagricultural goods slowed sharply, largely reflecting a slowdown in exports of nonautomotive capital goods. Among capital goods, exports of "other" capital goods decreased after a sharp increase, and exports of civilian aircraft and of computers increased a little more than in the fourth quarter.[5] Exports of services stepped up, largely reflecting upturns in royalties and license fees and in transfers under U.S. military agency sales contracts.

Imports of goods increased 10.2 percent after edging up 0.3 percent. Imports of petroleum decreased substantially, as in the fourth quarter, but imports of nonpetroleum goods increased much more than in the fourth quarter. The step-up in imports of nonpetroleum goods largely

5. This category of capital goods includes parts. However, PDE only reflects exports and imports of equipment.

Table 4.—Change in Real Business Inventories

[Billions of chained (1992) dollars; seasonally adjusted at annual rate]

	Level					Change from preceding quarter			
	1995				1996	1995			1996
	I	II	III	IV	I	II	III	IV	I
Change in business inventories	**54.5**	**30.6**	**33.2**	**16.5**	**–5.7**	**–23.9**	**2.6**	**–16.7**	**–22.2**
Farm	–4.4	–3.8	–5.8	–3.5	–6.1	.6	–2.0	2.3	–2.6
Nonfarm	58.1	33.8	38.3	19.5	–.1	–24.3	4.5	–18.8	–19.6
Manufacturing	8.6	11.3	16.4	11.2	12.5	2.7	5.1	–5.2	1.3
Wholesale trade	24.7	15.4	12.9	4.8	2.4	–9.3	–2.5	–8.1	–2.4
Retail trade	12.7	5.6	3.0	–7.0	–21.3	–7.1	–2.6	–10.0	–14.3
Of which: Motor vehicle dealers	9.4	–.5	–6.2	.4	–24.2	–9.9	–5.7	6.6	–24.6
Other	12.3	1.5	6.0	10.6	6.4	–10.8	4.5	4.6	–4.2

NOTE.—See note to table 1 for an explanation of chained (1992) dollar series. Chained (1992) dollar levels and residuals are found in NIPA table 5.11.

reflected upturns in imports of autos, nonautomotive consumer goods, and industrial supplies and materials. Imports of services also stepped up. Most categories of services contributed to the step-up; one that did not was travel abroad by U.S. residents, which increased less than in the fourth quarter.

Government consumption expenditures and gross investment

Real government consumption expenditures and gross investment (government spending) increased 2.6 percent in the first quarter after decreasing 4.1 percent in the fourth (table 6). State and local government spending decreased after increasing, but Federal Government spending turned up sharply.

Federal Government spending increased 8.5 percent after decreasing 12.8 percent. The first-quarter increase was mostly in consumption expenditures, partly due to compensation, which was affected less in the first quarter than in the fourth by the Federal Government shutdowns—in November, December, and January due to the prolonged budget negotiations and during the week of January 8 due to the blizzard that struck the East Coast.[6]

6. Based on information on employee hours lost, BEA estimated the loss of real Federal Government output due to the shutdowns associated with budget negotiations at $4.6 billion at an annual rate in the fourth quarter and $1.0 billion in the first quarter. (In estimating the cost of the Federal Government shutdowns associated with the budget negotiations, BEA used Office of Management and Budget data that showed about 258,000 civilian defense employees and about 489,000 nondefense employees were affected by the first furlough, which began November 14 and ended November 19, and about 284,000 nondefense employees were affected by the second furlough, which began December 18 and ended January 5.)

Table 5.—Real Net Exports of Goods and Services

[Seasonally adjusted at annual rates]

	Billions of chained (1992) dollars					Percent change from preceding quarter			
	Level	Change from preceding quarter							
		1995			1996	1995			1996
	1996:I	II	III	IV	I	II	III	IV	I
Exports of goods and services	**809.3**	**8.5**	**14.8**	**20.7**	**9.5**	**4.6**	**8.0**	**11.0**	**4.9**
Goods	594.4	8.9	12.9	19.1	4.6	6.6	9.6	14.1	3.1
Agricultural goods	50.6	–3.1	1.8	–.6	1.2	–21.8	15.8	–5.0	10.1
Nonagricultural goods	544.1	12.2	11.1	19.9	3.3	10.2	9.0	16.2	2.5
Services	216.0	–.2	2.0	1.7	4.9	–.4	3.9	3.4	9.6
Imports of goods and services	919.9	16.3	2.2	3.0	23.5	7.7	1.0	1.3	10.9
Goods	771.2	17.7	1.7	.6	18.4	10.0	.9	.3	10.2
Petroleum and products	55.2	.9	3.3	–2.8	–2.7	6.9	24.7	–17.2	–17.7
Nonpetroleum products	713.5	16.6	.5	3.0	18.9	10.2	.3	1.8	11.3
Services	149.0	–1.3	.5	2.3	5.1	–3.5	1.5	6.6	15.0
Addendum: Net exports of goods and services	**–110.6**	**–7.8**	**12.5**	**17.7**	**–14.0**	.....	.....	.....	.....

NOTE.—See note to table 1 for an explanation of chained (1992) dollar series. Chained (1992) dollar levels and residuals are found in NIPA table 4.4. Percent changes in major aggregates are found in table 8.1.

Table 6.—Real Government Consumption Expenditures and Real Gross Investment by Type

[Seasonally adjusted at annual rates]

	Billions of chained (1992) dollars					Percent change from preceding quarter			
	Level	Change from preceding quarter							
		1995			1996	1995			1996
	1996:I	II	III	IV	I	II	III	IV	I
Government consumption expenditures and gross investment	**1,258.6**	**2.8**	**–2.2**	**–13.2**	**8.2**	**0.9**	**–0.7**	**–4.1**	**2.6**
Federal	466.2	–1.4	–7.2	–15.9	9.4	–1.1	–5.9	–12.8	8.5
National defense	314.9	.8	–6.8	–10.0	5.6	.9	–8.1	–12.0	7.4
Consumption expenditures	275.7	–.6	–4.4	–3.4	.3	–.9	–6.0	–4.8	.4
Gross investment	39.2	1.3	–2.4	–6.4	5.1	13.7	–20.5	–50.2	76.2
Nondefense	151.0	–2.0	–.5	–5.9	3.8	–5.2	–1.2	–14.6	10.8
Consumption expenditures	131.9	–1.2	.1	–6.2	3.3	–3.3	.2	–17.0	10.5
Gross investment	19.0	–1.0	–.5	.2	.6	–18.0	–11.7	6.0	12.6
State and local	793.0	4.1	5.2	2.9	–1.4	2.1	2.7	1.5	–.7
Consumption expenditures	641.2	1.8	2.6	1.6	–.9	1.1	1.6	1.0	–.6
Gross investment	151.9	2.4	2.6	1.3	–.4	6.7	7.2	3.4	–1.0

NOTE.—See note to table 1 for an explanation of chained (1992) dollar series. Chained (1992) dollar levels and residuals are found in NIPA table 3.8B. Percent changes in major aggregates are found in table 8.1.

Federal nondefense spending increased 10.8 percent after decreasing 14.6 percent. The first-quarter increase was mostly in consumption expenditures, mostly employee compensation and research and development; however, an increase in investment, which was more than accounted for by vehicles, also contributed to the first-quarter increase.

Federal defense spending increased 7.4 percent after decreasing 12.0 percent. Investment increased substantially after decreasing; the first-quarter increase was in equipment—particularly aircraft, which reflected the delivery of two B2 bombers. Consumption expenditures increased slightly after decreasing; the increase was more than accounted for by nondurable goods, mostly petroleum products and ammunition.

State and local government spending decreased 0.7 percent after increasing 1.5 percent. The first-quarter decrease was primarily attributable to a decrease in employee compensation, which reflected the closing of many government offices for several days as a result of the blizzard, but it was also attributable to a decrease in investment in structures.

Revisions

As noted earlier, the preliminary estimate of a 2.3-percent increase in real GDP in the first quarter is 0.5 percentage point lower than the advance estimate (table 7); for 1981–92, the average revision, without regard to sign, from the advance to the preliminary estimates of real GDP was 0.6 percentage point. The preliminary estimate of the increase in the price index for gross domestic purchases—2.4 percent—is 0.1 percentage point lower than the advance estimate.

The downward revision to real GDP was more than accounted for by a downward revision to the change in business inventories. Most other major components of GDP were revised up.

The downward revision to the change in business inventories was more than accounted for by revisions to nonfarm inventories and reflected newly available Census Bureau data for March on the book value of manufacturing and trade inventories and an upward revision to inventory prices, mainly due to newly available Department of Energy (DOE) data on refiners' acquisition costs of petroleum.

Among other components, the upward revision to government spending was primarily in Federal nondefense spending and mainly reflected the incorporation of detailed Treasury Department data on outlays. The upward revision to fixed investment mainly reflected newly available and revised Census Bureau data on the value of construction put in place and revised DOE data and new trade source data on petroleum drilling. The upward revision to consumer spending primarily reflected revised Census Bureau data on retail trade sales for February and March. The upward revision to exports primarily reflected an upward revision to goods for February, based on revised Census Bureau data, that more than offset a downward revision to goods for March, based on new Census Bureau data; however, the revision in exports also partly reflected an upward revision to services for March, based on new BEA

BEA estimated the first-quarter loss of real government output due to the shutdowns associated with the January 8 blizzard at $2.1 billion to the Federal Government and $4.0 billion to State and local government.

Table 7.—Revisions to Real Gross Domestic Product and Prices, First Quarter 1996

[Seasonally adjusted at annual rates]

	Percent change from preceding quarter		Preliminary estimate minus advance estimate	
	Advance estimate	Preliminary estimate	Percentage points	Billions of chained (1992) dollars
Gross domestic product	**2.8**	**2.3**	**–0.5**	**–8.1**
Less: Exports of goods and services	2.7	4.9	2.2	4.1
Goods	1.6	3.1	1.5	2.3
Services	5.9	9.6	3.7	1.8
Plus: Imports of goods and services	9.2	10.9	1.7	3.7
Goods	8.3	10.2	1.9	3.2
Services	13.4	15.0	1.6	.5
***Equals*: Gross domestic purchases**	**3.6**	**3.1**	**–.5**	**–8.5**
Personal consumption expenditures	3.5	3.6	.1	1.6
Durable goods	7.0	8.0	1.0	1.4
Nondurable goods	3.1	3.7	.6	2.1
Services	2.9	2.6	–.3	–1.9
Fixed investment	10.0	10.7	.7	1.7
Nonresidential	12.1	12.3	.2	.3
Structures	5.8	9.6	3.8	1.6
Producers' durable equipment	14.5	13.2	–1.3	–1.6
Residential	4.4	6.6	2.2	1.4
Change in business inventories	.....	.....	.....	–13.6
Nonfarm	.....	.....	.....	–12.9
Farm	.....	.....	.....	–.7
Government consumption expenditures and gross investment	1.8	2.6	.8	2.5
Federal	6.7	8.5	1.8	1.9
National defense	7.5	7.4	–.1	0
Nondefense	5.2	10.8	5.6	2.0
State and local	–1.0	–.7	.3	.5
Addenda:				
Final sales of domestic product	3.3	3.7	.4	6.2
Gross domestic purchases price index (chain-type weights) [1]	2.5	2.4	–.1	.....
GDP price index (chain-type weights) [1]	2.5	2.4	–.1	.....

1. Based on chained (1992) weights.

NOTE.—Preliminary estimates for the first quarter of 1996 incorporate the following revised or additional major source data that were not available when the advance estimates were prepared.

Personal consumption expenditures: Revised retail sales for February and March, and consumers' share of new car and truck purchases for March.

Nonresidential fixed investment: Construction put in place for January and February (revised) and March, manufacturers' shipments of machinery and equipment for February and March (revised), and exports and imports of machinery and equipment for February (revised) and March.

Residential fixed investment: Construction put in place for January and February (revised) and March.

Change in business inventories: Manufacturing and trade inventories for February (revised) and March.

Exports and imports of goods and services: Merchandise exports and merchandise imports for February (revised) and March.

Government consumption expenditures and gross investment: State and local construction put in place for January and February (revised) and March.

Wages and salaries: Revised employment, average hourly earnings, and average weekly hours for February and March.

GDP prices: Detailed merchandise export and import price indexes for January through March (revised), values and quantities of petroleum imports for February (revised) and March, and housing prices for the first quarter.

data. An upward revision to imports primarily reflected new Census Bureau data on goods for March.

The increase in real disposable personal income was revised down 0.7 percentage point to 2.5 percent; the revision primarily reflected an upward revision to personal tax and nontax payments that was based on newly available information on tax receipts. The personal saving rate was revised down 0.2 percentage point to 4.6 percent.

Corporate Profits

Profits from current production increased $24.2 billion in the first quarter after increasing $3.7 billion in the fourth (table 8).[7]

Profits from domestic operations increased $31.9 billion after decreasing $11.6 billion. Profits of financial corporations rebounded from a sharp fourth-quarter decrease that largely reflected losses incurred by insurance companies in connection with Hurricane Opal. Profits of nonfinancial corporations increased after a small decrease; most of the increase was accounted for by unit profits, as an increase in unit price and a decrease in unit nonlabor cost more than offset a rise in unit labor cost.

Profits from the rest of the world turned down, decreasing $7.7 billion after increasing $15.3 billion.

Cash flow from current production, a profits-related measure of internally generated funds available for investment, increased $6.9 billion after increasing $10.0 billion. The ratio of cash flow to nonresidential fixed investment, an indicator of the share of the current level of investment that could be financed by internally generated funds, decreased to 82.6 percent from 83.9 percent. These levels are near the low end of the range in which the ratio has fluctuated during most of this decade but are substantially higher than the levels typically posted in the 1980's.

Industry profits.—Industry profits increased $20.4 billion in the first quarter after increasing $1.9 billion in the fourth.[8]

The first-quarter increase was more than accounted for by profits from domestic operations. As already mentioned, profits of financial corporations rebounded from a fourth-quarter decrease that largely reflected claims arising from Hurricane Opal, which caused destruction from the Florida panhandle to North Carolina in early October; the resulting losses for property, casualty, and life insurance carriers are currently estimated at $7.8 billion (annual rate). Profits of nonfinancial corporations also increased; on the basis of preliminary and incomplete information, it appears that the rise was in wholesale trade, retail trade, and manufacturing.

In manufacturing, sizable increases appear to have been recorded by motor vehicles, by industrial machinery, and by "other" durable and nondurable manufacturing. Despite a strike at one motor vehicle manufacturer in March, profits in the industry increased, as pension contributions returned to more normal levels from an unusually high level in the fourth quarter. Sizable decreases in manufacturing profits appear to have been recorded by petroleum refining, by electronic equipment, and by chemical manufacturing. Despite a recent runup in petroleum prices, profits in the industry decreased, reflecting an adjustment included in BEA's profit estimates

7. Profits from current production are estimated as the sum of profits before tax, the inventory valuation adjustment, and the capital consumption adjustment; they are shown in NIPA tables 1.14, 1.16, and 6.16C as "corporate profits with inventory valuation and capital consumption adjustments."

Table 8.—Corporate Profits

[Seasonally adjusted at annual rates]

	Level	Change from preceding quarter	
	1996:I	1995:IV	1996:I
	Billions of dollars		
Profits from current production	**642.8**	**3.7**	**24.2**
Domestic industries	562.0	–11.6	31.9
Financial	142.3	–10.8	16.5
Nonfinancial	419.7	–.7	15.4
Rest of the world	80.8	15.3	–7.7
IVA	–16.1	.5	–7.3
CCAdj	20.2	1.9	3.7
Profits before tax	638.7	1.4	27.7
Profits tax liability	233.0	–5.8	14.3
Profits after tax	405.8	7.2	13.5
Cash flow from current production	635.7	10.0	6.9
Corporate profits with IVA	622.6	1.9	20.4
Domestic industries	541.8	–13.4	28.1
Financial	135.5	–11.1	16.2
Nonfinancial	406.3	–2.3	11.9
Rest of the world	80.8	15.3	–7.7
Receipts (inflows)	122.8	12.7	0
Payments (outflows)	42.0	–2.6	7.7
	Dollars		
Unit price, costs, and profits of domestic nonfinancial corporations:			
Unit price	1.060	.001	.005
Unit labor cost	.699	.001	.003
Unit nonlabor cost	.250	.001	–.001
Unit profits from current production	.111	–.001	.003

NOTE.—Levels of these and other profits series are found in NIPA tables 1.14, 1.16, 6.16C, and 7.15.
IVA Inventory valuation adjustment
CCAdj Capital consumption adjustment

8. Industry profits are estimated as the sum of profits before tax and the inventory valuation adjustment; they are shown in NIPA table 6.16C as "corporate profits with inventory valuation adjustment." Estimates of the capital consumption adjustment do not exist at a detailed industry level; they are available only for total financial and total nonfinancial industries.

that converts inventory withdrawals to a current replacement-cost valuation; for the first quarter, this adjustment removed inventory profits, which had surged in response to the runup in prices.

Profits from the rest of the world decreased. This component of profits measures receipts of profits from foreign affiliates of U.S. corporations less payments of profits by U.S. affiliates of foreign corporations. Preliminary and incomplete information suggests that receipts were unchanged in the first quarter and that payments increased sharply.

Related measures.—Profits before tax (PBT) increased $27.7 billion in the first quarter after increasing $1.4 billion in the fourth. The difference between the step-up in PBT and the somewhat smaller step-up in profits from current production was more than accounted for by inventory profits (especially in petroleum refining). Inventory profits are represented in the NIPA's (with the sign reversed) by the inventory valuation adjustment; they increased in the first quarter, raising PBT but not current-production profits (from which they are excluded).

Government Sector

The fiscal position of the government sector deteriorated in the first quarter of 1996, as the combined current deficit of the Federal Government and State and local governments increased $2.2 billion, to $69.1 billion (table 9). The deterioration was attributable to a slight increase in the Federal Government deficit and to a somewhat larger decrease in the State and local government current surplus.

Federal

The Federal Government current deficit increased $0.8 billion, to $155.7 billion, in the first quarter after decreasing $6.7 billion in the fourth quarter. The surplus in Federal social insurance funds turned down, as benefits paid out increased more than receipts. The remaining Federal Government deficit decreased $7.5 billion, to $208.1 billion, and was the lowest since the first quarter of 1991.

Current expenditures.—Current expenditures increased $27.7 billion in the first quarter after increasing $1.6 billion in the fourth. The acceleration was more than accounted for by transfer payments and by consumption expenditures, and it was moderated by a downturn in net interest paid.

Transfer payments (net) increased $25.3 billion after increasing $4.0 billion. The pickup was accounted for by an acceleration in transfer payments to persons and by an upturn in payments to the rest of the world. Transfer payments to persons increased $18.2 billion after increasing $6.3 billion. Most of this acceleration was accounted for by social security benefits (old-age, survivors, and disability insurance), which increased $9.8 billion after increasing $0.9 billion; the first-quarter increase reflected a 2.6-percent

Table 9.—Government Sector Receipts and Current Expenditures

[Billions of dollars, seasonally adjusted at annual rates]

	Level	Change from preceding quarter				
	1996: I	1995				1996
		I	II	III	IV	I
Government sector						
Receipts	2,337.6	40.0	42.2	17.6	14.3	39.1
Current expenditures	2,406.7	23.1	29.4	23.6	13.6	41.3
Current surplus or deficit(–)	–69.1	16.9	12.8	–6.1	.8	–2.2
Social insurance funds	109.3	–5.1	–4.0	1.9	.9	–9.0
Other	–178.3	22.0	16.8	–8.0	–.1	6.9
Federal Government						
Receipts	1,521.8	33.0	33.9	3.4	8.1	27.1
Personal tax and nontax receipts	639.3	20.1	29.8	–7.1	6.0	16.0
Corporate profits tax accruals	196.1	3.1	–2.4	8.4	–4.8	11.8
Indirect business tax and nontax accruals	84.4	–1.5	1.8	–5.1	2.9	–6.9
Contributions for social insurance	602.0	11.3	4.7	7.2	4.1	6.1
Current expenditures	1,677.4	15.7	21.1	4.4	1.6	27.7
Consumption expenditures	457.2	–.5	1.3	–2.6	–2.1	5.8
National defense	302.4	–1.9	2.3	–4.0	–1.2	2.3
Nondefense	154.8	1.4	–1.0	1.4	–.9	3.5
Transfer payments (net)	756.3	7.3	6.6	11.9	4.0	25.3
To persons	737.5	21.5	9.0	7.8	6.3	18.2
To the rest of the world	18.7	–14.2	–2.4	4.1	–2.2	6.9
Grants-in-aid to State and local governments	204.0	8.9	5.5	–7.5	–.5	.7
Net interest paid	230.8	6.3	8.0	3.5	1.4	–3.3
Subsidies less current surplus of government enterprises	29.1	–6.3	–.3	–.9	–1.2	–.8
Subsidies	30.6	–.3	–.8	–1.2	–1.3	–.7
Of which: Agricultural subsidies	5.4	–.4	–.6	–.8	–.7	.3
Less: Current surplus of government enterprises	1.4	6.0	–.5	–.2	–.2	0
Less: Wage accruals less disbursements	0	0	0	0	0	0
Current surplus or deficit (–)	–155.7	17.3	12.8	–1.1	6.7	–.8
Social insurance funds	52.4	–4.0	–3.3	1.9	1.4	–8.3
Other	–208.1	21.3	16.1	–3.0	5.3	7.5
State and local governments						
Receipts	1,019.9	15.9	13.8	6.7	5.7	12.8
Personal tax and nontax receipts	185.2	1.9	1.5	4.2	2.6	1.4
Corporate profits tax accruals	36.9	.6	–.7	1.9	–1.0	2.5
Indirect business tax and nontax accruals	520.4	4.0	7.0	7.6	3.9	7.6
Contributions for social insurance	73.4	.5	.5	.6	.6	.6
Federal grants-in-aid	204.0	8.9	5.5	–7.5	–.5	.7
Current expenditures	933.3	16.3	13.8	11.7	11.5	14.3
Consumption expenditures	701.4	10.2	8.0	6.1	5.7	9.5
Transfer payments to persons	303.7	6.4	5.4	5.3	5.1	4.3
Net interest paid	–45.7	.6	.8	.7	.6	.7
Less: Dividends received by government	13.3	.4	.2	.3	.3	.3
Subsidies less current surplus of government enterprises	–12.8	–.5	–.2	0	.2	.2
Subsidies	.4	0	0	0	0	0
Less: Current surplus of government enterprises	13.1	.5	.2	0	–.2	–.3
Less: Wage accruals less disbursements	0	0	0	0	0	0
Current surplus or deficit (–)	86.6	–.4	0	–5.0	–5.8	–1.5
Social insurance funds	56.8	–1.1	–.7	0	–.5	–.8
Other	29.8	.7	.7	–5.0	–5.3	–.7

NOTE.—Dollar levels are found in tables 3.1, 3.2, and 3.3 of the "Selected NIPA Tables."

cost-of-living adjustment that went into effect in January. The acceleration in transfer payments to persons also reflected a $2.9 billion increase in refunds of earned income tax credits. Transfer payments to the rest of the world increased $6.9 billion after decreasing $2.2 billion. The upturn was more than accounted for by payments to Israel to finance military purchases, which increased $9.6 billion (annual rate) in the first quarter after increasing $2.4 billion in the fourth; the first-quarter payment was the remainder of the annual payment that is usually made in the fourth quarter, but because of this year's protracted Federal budget negotiations, only a portion was paid in December. The first-quarter increase in payments to Israel was partly offset by a decrease in other foreign transfers made through the Agency for International Development and the Department of Defense.

Consumption expenditures increased $5.8 billion after decreasing $2.1 billion. Nondefense consumption expenditures increased $3.5 billion after decreasing $0.9 billion; the upturn was attributable mainly to compensation of employees, which increased as a result of a Federal civilian pay raise that went into effect in January, and to research and development contracted out by the National Aeronautics and Space Administration. Expenditures for national defense increased $2.3 billion after decreasing $1.2 billion. The upturn was more than accounted for by a turnaround in military compensation, reflecting a military pay raise that also went into effect in January, a turnaround in petroleum, and an acceleration in civilian compensation.

Grants-in-aid to State and local governments increased $0.7 billion after decreasing $0.5 billion. The upturn was more than accounted for by grants for highways, which increased $3.0 billion after decreasing $0.4 billion, and it was moderated by a downturn in aid to families with dependent children, which decreased $1.5 billion after increasing $0.9 billion.

Subsidies less current surplus of government enterprises decreased $0.8 billion after decreasing $1.2 billion. In the first quarter, housing and other subsidies continued to trend downward, but agricultural subsidies turned up, increasing $0.3 billion after decreasing $0.7 billion.

Net interest paid decreased $3.3 billion after increasing $1.4 billion. The downturn, the first since the first quarter of 1994, was more than accounted for by gross interest paid to persons and business, which decreased $4.3 billion after increasing $0.7 billion.

Receipts.—Receipts increased $27.1 billion in the first quarter after increasing $8.1 billion in the fourth. The acceleration was more than accounted for by an upturn in corporate profits tax accruals and by accelerations in personal tax and nontax receipts and in contributions for social insurance. The acceleration in receipts was moderated by a downturn in indirect business tax and nontax accruals.

Corporate profits tax accruals increased $11.8 billion after decreasing $4.8 billion. The upturn reflected the pattern of domestic corporate profits.

Personal tax and nontax receipts increased $16.0 billion after increasing $6.0 billion. The acceleration was attributable to estimated income tax payments less refunds, which increased $13.1 billion after decreasing $0.2 billion.

Contributions for social insurance increased $6.1 billion after increasing $4.1 billion. The acceleration was primarily attributable to an increase in the social security taxable wage base and to an upturn in Federal contributions to the military retirement trust fund. The first-quarter increase in military retirement contributions was due to the military pay raise in January, and it followed a fourth-quarter drop, which resulted from the lowering of the agency contribution rate in October. The acceleration in contributions for social insurance was moderated by a decrease in the monthly premium for supplemental medical insurance, which resulted from a rate decrease that went into effect in January.

Indirect business tax and nontax accruals decreased $6.9 billion after increasing $2.9 billion. The downturn was largely attributable to air transport excise taxes, which decreased $5.9 billion after increasing $0.8 billion; these taxes were allowed to expire at the end of 1995 as a result of the Federal budget impasse in December and have not been reinstated. The downturn was also attributable to premiums paid by banks to the Bank Insurance Fund (BIF), which decreased $0.8 billion after increasing $2.0 billion. The decrease resulted from a further lowering of bank assessment rates that took effect in January.[9] The fourth-quarter increase in premiums, which occurred despite lower assessment rates, was largely a rebound from the third quarter, when refunds for earlier overpayments had reduced net premiums.

9. Since the BIF became fully capitalized in May 1995, average assessment rates have fallen from 23.2 percent in May 1995 to 4.4 percent in June 1995 (retroactively) to 0.4 percent in January 1996.

State and local

The State and local government surplus decreased $1.5 billion, to $86.6 billion, in the first quarter after decreasing $5.8 billion in the fourth. Current expenditures continued to increase more than receipts. The smaller first-quarter decrease in the surplus was more than accounted for by an acceleration in receipts, which was moderated by an acceleration in current expenditures.

Current expenditures increased $14.3 billion after increasing $11.5 billion. The acceleration was more than accounted for by consumption expenditures, which increased $9.5 billion after increasing $5.7 billion. An acceleration in expenditures for employee compensation reflected a pickup in State and local government employment; a large upturn in expenditures for petroleum reflected much higher petroleum prices.

Receipts increased $12.8 billion after increasing $5.7 billion. The pickup was more than accounted for by an acceleration in indirect business tax and nontax accruals and by an upturn in corporate profits tax accruals. Indirect business tax and nontax accruals increased $7.6 billion after increasing $3.9 billion; sales taxes and other tax and nontax accruals contributed to the acceleration. Corporate profits tax accruals increased $2.5 billion after decreasing $1.0 billion. Federal grants-in-aid increased $0.7 billion after decreasing $0.5 billion. Personal tax and nontax receipts increased $1.4 billion after increasing $2.6 billion; the deceleration reflected lower personal income tax rates and indexation for inflation in several States.

NATIONAL INCOME AND PRODUCT ACCOUNTS

Selected NIPA Tables

New estimates in this issue: "Preliminary" estimates for the first quarter of 1996.

The selected set of NIPA tables shown in this section presents quarterly estimates, which are updated monthly. In most tables, the annual estimates are also shown. (Some of the lines in tables 1.10 and 1.16 are not yet available and are shown as leaders; they will be shown in a forthcoming issue.) These tables are available electronically on the day of the gross domestic product (GDP) news release by subscription from STAT-USA's Economic Bulletin Board and Internet services; for information, call (202) 482–1986. The tables are also available on printouts or diskettes; for subscription information, write to the National Income and Wealth Division (BE-54), Bureau of Economic Analysis, Washington, DC 20230 or call (202) 606–9700.

Most of the NIPA tables showing the revised estimates for 1991–94 from the comprehensive revision were in the January/February 1996 issue of the SURVEY; of the tables not published in that issue, tables 6.9C, 6.13C, 8.2, 8.13, 8.19, and 8.26 were in the April 1996 issue, and tables 3.13, 3.15–3.17, 3.18B, 3.19, 3.20, and 9.1–9.6 are in this issue beginning on page 39. The two remaining tables (1.13 and 5.3) will appear in the August 1996 issue. Summary NIPA series back to 1959 were in the January/February issue.

NOTE.—This section of the SURVEY is prepared by the National Income and Wealth Division and the Government Division.

1. National Product and Income

Table 1.1.—Gross Domestic Product

[Billions of dollars]

	1994	1995	Seasonally adjusted at annual rates					
			1994	1995				1996
			IV	I	II	III	IV	I
Gross domestic product	**6,931.4**	**7,245.8**	**7,080.0**	**7,147.8**	**7,196.5**	**7,298.5**	**7,340.4**	**7,421.4**
Personal consumption expenditures	**4,698.7**	**4,924.3**	**4,796.0**	**4,836.3**	**4,908.7**	**4,960.0**	**4,992.3**	**5,063.0**
Durable goods	580.9	606.4	602.7	593.0	604.0	615.8	612.8	624.7
Nondurable goods	1,429.7	1,486.1	1,459.0	1,471.6	1,486.9	1,491.4	1,494.8	1,522.9
Services	2,688.1	2,831.8	2,734.4	2,771.7	2,817.9	2,852.8	2,884.7	2,915.4
Gross private domestic investment	**1,014.4**	**1,065.3**	**1,050.1**	**1,072.0**	**1,050.3**	**1,074.8**	**1,064.0**	**1,065.4**
Fixed investment	954.9	1,028.2	991.4	1,013.9	1,016.3	1,036.6	1,046.2	1,071.0
Nonresidential	667.2	738.5	697.9	723.6	734.4	746.3	749.7	769.2
Structures	180.2	199.7	188.8	194.5	197.6	202.5	204.0	209.3
Producers' durable equipment	487.0	538.8	509.1	529.0	536.8	543.8	545.7	559.9
Residential	287.7	289.8	293.5	290.4	281.9	290.3	296.5	301.8
Change in business inventories	59.5	37.0	58.7	58.1	34.0	38.2	17.8	–5.6
Net exports of goods and services	**–96.4**	**–102.3**	**–99.7**	**–106.6**	**–122.4**	**–100.8**	**–79.3**	**–93.6**
Exports	722.0	804.5	763.6	778.6	796.9	812.5	829.9	838.2
Goods	509.1	581.1	545.4	558.9	574.7	588.0	602.9	603.7
Services	212.9	223.4	218.2	219.7	222.2	224.6	227.0	234.4
Imports	818.4	906.7	863.3	885.1	919.3	913.3	909.2	931.7
Goods	677.3	758.9	720.9	740.3	771.0	765.0	759.2	776.5
Services	141.1	147.9	142.3	144.8	148.3	148.3	150.1	155.3
Government consumption expenditures and gross investment	**1,314.7**	**1,358.5**	**1,333.5**	**1,346.0**	**1,359.9**	**1,364.5**	**1,363.5**	**1,386.5**
Federal	516.3	516.7	520.9	519.9	522.6	516.7	507.8	521.0
National defense	352.0	345.7	349.6	347.7	352.3	345.6	337.2	346.3
Nondefense	164.3	171.0	171.2	172.1	170.3	171.1	170.6	174.7
State and local	798.4	841.7	812.6	826.1	837.3	847.7	855.7	865.4

NOTE.—Percent changes from preceding period for selected items in this table are shown in table 8.1.

Table 1.2.—Real Gross Domestic Product

[Billions of chained (1992) dollars]

	1994	1995	Seasonally adjusted at annual rates					
			1994	1995				1996
			IV	I	II	III	IV	I
Gross domestic product	**6,604.2**	**6,739.0**	**6,691.3**	**6,701.6**	**6,709.4**	**6,768.3**	**6,776.5**	**6,815.5**
Personal consumption expenditures	**4,471.1**	**4,578.5**	**4,522.3**	**4,530.9**	**4,568.8**	**4,600.4**	**4,614.1**	**4,655.1**
Durable goods	562.0	580.8	579.9	566.9	576.6	589.7	590.1	601.6
Nondurable goods	1,390.5	1,422.5	1,408.4	1,416.8	1,423.5	1,425.4	1,424.2	1,437.3
Services	2,519.4	2,576.1	2,535.1	2,548.1	2,569.6	2,586.3	2,600.4	2,617.0
Gross private domestic investment	**979.6**	**1,011.3**	**1,006.3**	**1,024.2**	**998.3**	**1,016.2**	**1,006.7**	**1,009.7**
Fixed investment	921.1	976.9	949.7	969.6	966.1	981.0	990.7	1,016.2
Nonresidential	652.1	715.0	679.7	704.4	710.6	719.7	725.3	746.6
Structures	168.8	181.1	174.3	178.5	180.0	182.7	183.1	187.3
Producers' durable equipment	484.1	535.2	506.4	527.1	531.9	538.2	543.5	560.6
Residential	268.9	262.8	270.3	265.9	256.6	262.3	266.4	270.7
Change in business inventories	58.9	33.7	57.3	54.5	30.6	33.2	16.5	–5.7
Net exports of goods and services	**–108.1**	**–114.2**	**–105.8**	**–119.0**	**–126.8**	**–114.3**	**–96.6**	**–110.6**
Exports	715.1	774.8	751.0	755.8	764.3	779.1	799.8	809.3
Goods	511.4	566.8	543.9	548.9	557.8	570.7	589.8	594.4
Services	204.1	208.9	207.7	207.6	207.4	209.4	211.1	216.0
Imports	823.3	888.9	856.8	874.9	891.2	893.4	896.4	919.9
Goods	684.0	747.0	718.6	732.8	750.5	752.2	752.8	771.2
Services	139.4	142.3	138.5	142.4	141.1	141.6	143.9	149.0
Government consumption expenditures and gross investment	**1,259.9**	**1,260.7**	**1,266.6**	**1,263.0**	**1,265.8**	**1,263.6**	**1,250.4**	**1,258.6**
Federal	489.7	472.7	489.1	481.3	479.9	472.7	456.8	466.2
National defense	336.9	320.0	331.3	325.3	326.1	319.3	309.3	314.9
Nondefense	152.6	152.4	157.5	155.6	153.6	153.1	147.2	151.0
State and local	770.5	788.6	777.7	782.2	786.3	791.5	794.4	793.0
Residual	–.5	–.6	–1.4	–.6	1.0	.3	–2.8	–2.4

NOTE.—Chained (1992) dollar series are calculated as the product of the chain-type quantity index and the 1992 current-dollar value of the corresponding series, divided by 100. Because the formula for the chain-type quantity indexes uses weights of more than one period, the corresponding chained-dollar estimates are usually not additive. The residual line is the difference between the first line and the sum of the most detailed lines.

Percent changes from preceding period for selected items in this table are shown in table 8.1; contributions to the percent change in real gross domestic product are shown in table 8.2.

Table 1.3.—Gross Domestic Product by Major Type of Product

[Billions of dollars]

	1994	1995	Seasonally adjusted at annual rates					
			1994	1995				1996
			IV	I	II	III	IV	I
Gross domestic product	**6,931.4**	**7,245.8**	**7,080.0**	**7,147.8**	**7,196.5**	**7,298.5**	**7,340.4**	**7,421.4**
Final sales of domestic product	6,871.8	7,208.8	7,021.3	7,089.7	7,162.5	7,260.3	7,322.6	7,426.9
Change in business inventories	59.5	37.0	58.7	58.1	34.0	38.2	17.8	–5.6
Goods	**2,593.8**	**2,697.4**	**2,659.6**	**2,675.4**	**2,676.3**	**2,722.8**	**2,715.0**	**2,741.8**
Final sales	2,534.2	2,660.3	2,600.9	2,617.3	2,642.3	2,684.5	2,697.1	2,747.3
Change in business inventories	59.5	37.0	58.7	58.1	34.0	38.2	17.8	–5.6
Durable goods	1,117.8	1,179.8	1,146.4	1,173.0	1,162.6	1,191.7	1,191.8	1,197.5
Final sales	1,085.9	1,144.9	1,113.3	1,118.6	1,134.0	1,162.5	1,164.5	1,189.6
Change in business inventories	31.9	34.8	33.1	54.4	28.5	29.2	27.3	7.9
Nondurable goods	1,476.0	1,517.6	1,513.2	1,502.4	1,513.7	1,531.1	1,523.2	1,544.3
Final sales	1,448.3	1,515.4	1,487.6	1,498.7	1,508.3	1,522.1	1,532.6	1,557.8
Change in business inventories	27.6	2.2	25.6	3.7	5.4	9.1	–9.4	–13.4
Services	**3,742.3**	**3,920.8**	**3,806.3**	**3,852.6**	**3,904.5**	**3,943.2**	**3,983.1**	**4,026.8**
Structures	**595.3**	**627.6**	**614.1**	**619.8**	**615.7**	**632.6**	**642.3**	**652.8**
Addenda:								
Motor vehicle output	264.8	262.4	271.2	269.9	257.5	258.4	263.6	238.9
Gross domestic product less motor vehicle output	6,666.5	6,983.4	6,808.8	6,877.9	6,939.0	7,040.1	7,076.8	7,182.5

NOTE.—Percent changes from preceding period for selected items in this table are shown in table 8.1.

Table 1.4.—Real Gross Domestic Product by Major Type of Product

[Billions of chained (1992) dollars]

	1994	1995	Seasonally adjusted at annual rates					
			1994	1995				1996
			IV	I	II	III	IV	I
Gross domestic product	**6,604.2**	**6,739.0**	**6,691.3**	**6,701.6**	**6,709.4**	**6,768.3**	**6,776.5**	**6,815.5**
Final sales of domestic product	6,546.3	6,704.7	6,635.2	6,647.5	6,677.4	6,733.3	6,760.5	6,821.7
Change in business inventories	58.9	33.7	57.3	54.5	30.6	33.2	16.5	–5.7
Residual	–1.0	.6	–1.2	–.4	1.4	1.8	–.5	–.5
Goods	**2,524.3**	**2,590.8**	**2,578.5**	**2,580.3**	**2,573.2**	**2,608.2**	**2,601.3**	**2,615.2**
Final sales	2,465.6	2,556.3	2,521.8	2,525.6	2,541.1	2,573.1	2,585.5	2,622.1
Change in business inventories	58.9	33.7	57.3	54.5	30.6	33.2	16.5	–5.7
Durable goods	1,099.2	1,156.3	1,129.8	1,149.7	1,139.8	1,166.0	1,169.8	1,175.2
Final sales	1,068.0	1,123.5	1,097.4	1,097.9	1,112.2	1,138.8	1,145.1	1,170.1
Change in business inventories	30.6	32.8	31.6	51.6	26.7	27.0	25.9	6.9
Nondurable goods	1,425.6	1,435.4	1,449.3	1,431.6	1,434.2	1,443.2	1,432.6	1,441.1
Final sales	1,398.0	1,433.5	1,424.8	1,428.2	1,429.4	1,435.2	1,441.3	1,453.0
Change in business inventories	28.2	.4	25.6	2.2	3.6	5.9	–10.0	–13.0
Services	**3,521.7**	**3,578.5**	**3,545.9**	**3,552.6**	**3,574.7**	**3,588.7**	**3,597.9**	**3,615.2**
Structures	**559.8**	**571.7**	**569.1**	**570.8**	**563.3**	**573.6**	**579.3**	**586.9**
Residual	–2.1	–1.4	–3.1	–1.7	–.5	–.9	–3.0	–3.6
Addenda:								
Motor vehicle output	245.1	234.9	249.5	244.2	230.6	230.6	234.0	211.6
Gross domestic product less motor vehicle output	6,358.7	6,504.1	6,441.3	6,457.0	6,478.8	6,537.8	6,542.6	6,604.6

NOTE.—Chained (1992) dollar series are calculated as the product of the chain-type quantity index and the 1992 current-dollar value of the corresponding series, divided by 100. Because the formula for the chain-type quantity indexes uses weights of more than one period, the corresponding chained-dollar estimates are usually not additive. The residual line following change in business inventories is the difference between gross domestic product and the sum of final sales of domestic product and of change in business inventories; the residual line following structures is the difference between gross domestic product and the sum of the detailed lines of goods, of services, and of structures.

Percent changes from preceding period for selected items in this table are shown in table 8.1

Table 1.5.—Relation of Gross Domestic Product, Gross Domestic Purchases, and Final Sales to Domestic Purchasers

[Billions of dollars]

Gross domestic product	**6,931.4**	**7,245.8**	**7,080.0**	**7,147.8**	**7,196.5**	**7,298.5**	**7,340.4**	**7,421.4**
Less: Exports of goods and services	722.0	804.5	763.6	778.6	796.9	812.5	829.9	838.2
Plus: Imports of goods and services	818.4	906.7	863.3	885.1	919.3	913.3	909.2	931.7
Equals: Gross domestic purchases	**7,027.8**	**7,348.1**	**7,179.6**	**7,254.3**	**7,318.9**	**7,399.3**	**7,419.7**	**7,514.9**
Less: Change in business inventories	59.5	37.0	58.7	58.1	34.0	38.2	17.8	–5.6
Equals: Final sales to domestic purchasers	**6,968.3**	**7,311.0**	**7,121.0**	**7,196.2**	**7,284.9**	**7,361.0**	**7,401.9**	**7,520.5**

NOTE.—Percent changes from preceding period for selected items in this table are shown in table 8.1.

Table 1.6.—Relation of Real Gross Domestic Product, Real Gross Domestic Purchases, and Real Final Sales to Domestic Purchasers

[Billions of chained (1992) dollars]

Gross domestic product	**6,604.2**	**6,739.0**	**6,691.3**	**6,701.6**	**6,709.4**	**6,768.3**	**6,776.5**	**6,815.5**
Less: Exports of goods and services	715.1	774.8	751.0	755.8	764.3	779.1	799.8	809.3
Plus: Imports of goods and services	823.3	888.9	856.8	874.9	891.2	893.4	896.4	919.9
Equals: Gross domestic purchases	**6,709.7**	**6,849.7**	**6,794.0**	**6,816.9**	**6,832.0**	**6,879.4**	**6,870.5**	**6,922.7**
Less: Change in business inventories	58.9	33.7	57.3	54.5	30.6	33.2	16.5	–5.7
Equals: Final sales to domestic purchasers	**6,651.6**	**6,815.4**	**6,737.9**	**6,762.7**	**6,799.9**	**6,844.4**	**6,854.5**	**6,928.9**

NOTE.—Chained (1992) dollar series are calculated as the product of the chain-type quantity index and the 1992 current-dollar value of the corresponding series, divided by 100. Because the formula for the chain-type quantity indexes uses weights of more than one period, the corresponding chained-dollar estimates are usually not additive.

Percent changes from preceding period for selected items in this table are shown in table 8.1.

Table 1.7.—Gross Domestic Product by Sector

[Billions of dollars]

Gross domestic product	**6,931.4**	**7,245.8**	**7,080.0**	**7,147.8**	**7,196.5**	**7,298.5**	**7,340.4**	**7,421.4**
Business [1]	**5,794.0**	**6,070.2**	**5,932.6**	**5,986.0**	**6,024.7**	**6,118.3**	**6,151.9**	**6,222.0**
Nonfarm [1]	5,711.7	5,991.6	5,852.6	5,909.3	5,947.9	6,039.7	6,069.7	6,132.8
Nonfarm less housing	5,118.6	5,367.1	5,248.6	5,296.0	5,327.4	5,414.7	5,430.3	5,491.8
Housing	593.1	624.6	603.9	613.3	620.5	625.1	639.4	641.1
Farm	82.3	78.6	80.0	76.6	76.8	78.6	82.2	89.1
Households and institutions	**310.3**	**323.0**	**313.4**	**316.7**	**321.3**	**324.3**	**329.6**	**332.9**
Private households	10.8	11.1	10.8	10.9	11.0	11.2	11.3	11.5
Nonprofit institutions	299.5	311.8	302.6	305.8	310.3	313.1	318.2	321.4
General government [2]	**827.0**	**852.6**	**834.0**	**845.1**	**850.4**	**855.9**	**859.0**	**866.5**
Federal	275.7	278.2	274.3	278.6	278.9	278.8	276.8	278.4
State and local	551.4	574.4	559.7	566.5	571.6	577.1	582.2	588.1

1. Gross domestic business product equals gross domestic product less gross product of households and institutions and of general government. Nonfarm product equals gross domestic business product less gross farm product.
2. Equals compensation of general government employees plus general government consumption of fixed capital as shown in table 3.7B.

Table 1.8.—Real Gross Domestic Product by Sector

[Billions of chained (1992) dollars]

Gross domestic product	**6,604.2**	**6,739.0**	**6,691.3**	**6,701.6**	**6,709.4**	**6,768.3**	**6,776.5**	**6,815.5**
Business [1]	**5,525.8**	**5,659.1**	**5,612.0**	**5,621.6**	**5,628.4**	**5,685.6**	**5,700.7**	**5,742.3**
Nonfarm [1]	5,442.2	5,582.4	5,530.0	5,542.4	5,551.2	5,611.2	5,624.7	5,662.8
Nonfarm less housing	4,880.9	5,008.7	4,964.5	4,973.4	4,979.6	5,037.7	5,044.2	5,083.9
Housing	561.3	573.6	565.6	569.0	571.6	573.5	580.5	579.0
Farm	83.9	76.4	82.1	79.1	76.9	73.9	75.6	79.2
Households and institutions	**296.2**	**302.5**	**298.8**	**300.1**	**301.7**	**303.1**	**305.1**	**305.1**
Private households	10.2	10.1	10.1	10.0	10.1	10.2	10.2	10.3
Nonprofit institutions	286.0	292.4	288.7	290.1	291.6	293.0	294.9	294.8
General government [2]	**782.4**	**777.7**	**780.8**	**780.1**	**779.7**	**779.9**	**771.3**	**768.7**
Federal	256.8	246.5	252.1	250.2	249.1	247.7	238.8	238.9
State and local	525.8	531.7	529.0	530.2	530.9	532.5	533.0	530.3
Residual	–.7	–.4	–.8	–.4	–.4	–.2	–.7	–.9

1. Gross domestic business product equals gross domestic product less gross product of households and institutions and of general government. Nonfarm product equals gross domestic business product less gross farm product.
2. Equals compensation of general government employees plus general government consumption of fixed capital as shown in table 3.8B.

NOTE.—Chained (1992) dollar series are calculated as the product of the chain-type quantity index and the 1992 current-dollar value of the corresponding series, divided by 100. Because the formula for the chain-type quantity indexes uses weights of more than one period, the corresponding chained-dollar estimates are usually not additive. The residual line is the difference between the first line and the sum of the most detailed lines.

Table 1.9.—Relation of Gross Domestic Product, Gross National Product, Net National Product, National Income, and Personal Income

[Billions of dollars]

	1994	1995	Seasonally adjusted at annual rates					
			1994	1995				1996
			IV	I	II	III	IV	I
Gross domestic product	**6,931.4**	**7,245.8**	**7,080.0**	**7,147.8**	**7,196.5**	**7,298.5**	**7,340.4**	**7,421.4**
Plus: Receipts of factor income from the rest of the world	159.2	206.7	175.7	196.9	205.6	203.9	220.4	218.6
Less: Payments of factor income to the rest of the world	168.1	215.0	193.4	204.1	215.0	219.4	221.3	223.9
Equals: Gross national product	**6,922.4**	**7,237.5**	**7,062.2**	**7,140.5**	**7,187.0**	**7,283.0**	**7,339.6**	**7,416.1**
Less: Consumption of fixed capital	818.8	825.9	799.7	809.5	820.1	828.8	845.1	843.3
Private	678.7	679.2	656.6	664.6	673.6	681.6	697.0	695.0
Capital consumption allowances	637.2	658.9	642.6	646.6	653.5	661.2	674.1	681.6
Less: Capital consumption adjustment	–41.5	–20.3	–14.0	–18.0	–20.1	–20.4	–22.8	–13.4
Government	140.1	146.7	143.1	144.9	146.5	147.2	148.2	148.3
General government	119.4	125.3	122.5	124.0	125.3	125.7	126.4	126.4
Government enterprises	20.7	21.3	20.7	20.9	21.2	21.5	21.8	22.0
Equals: Net national product	**6,103.7**	**6,411.6**	**6,262.5**	**6,331.1**	**6,366.9**	**6,454.2**	**6,494.5**	**6,572.7**
Less: Indirect business tax and nontax liability	572.5	595.5	583.5	586.0	594.8	597.3	604.1	604.8
Business transfer payments	29.9	30.6	30.3	30.3	30.4	30.5	31.1	31.1
Statistical discrepancy	31.3	4.5	39.7	36.2	21.6	–5.0	–34.9	–41.8
Plus: Subsidies less current surplus of government enterprises	25.1	18.2	25.9	19.2	18.7	17.9	16.8	16.4
Equals: National income	**5,495.1**	**5,799.2**	**5,635.0**	**5,697.7**	**5,738.9**	**5,849.2**	**5,911.1**	**5,994.9**
Less: Corporate profits with inventory valuation and capital consumption adjustments	526.5	588.6	568.9	559.6	561.1	614.9	618.6	642.8
Net interest	392.8	401.0	391.1	403.9	402.6	397.8	399.7	403.4
Contributions for social insurance	628.3	660.0	639.3	651.0	656.2	664.0	668.6	675.4
Wage accruals less disbursements	14.8	0	1.6	1.4	0	0	–1.4	1.4
Plus: Personal interest income	661.6	714.6	678.4	701.9	713.9	717.5	725.2	730.8
Personal dividend income	199.6	214.8	206.7	209.5	212.2	215.8	221.7	226.6
Government transfer payments to persons	933.8	1,000.0	952.0	979.8	994.2	1,007.3	1,018.7	1,041.2
Business transfer payments to persons	22.6	22.6	22.7	22.6	22.6	22.6	22.7	22.9
Equals: Personal income	**5,750.2**	**6,101.7**	**5,893.9**	**5,995.5**	**6,061.9**	**6,135.6**	**6,213.9**	**6,293.4**
Addenda:								
Gross domestic income	6,900.1	7,241.3	7,040.3	7,111.5	7,174.9	7,303.5	7,375.3	7,463.1
Gross national income	6,891.2	7,233.0	7,022.6	7,104.3	7,165.4	7,288.0	7,374.5	7,457.8
Net domestic product	6,112.6	6,419.9	6,280.3	6,338.3	6,376.3	6,469.7	6,495.3	6,578.0

Table 1.10.—Relation of Real Gross Domestic Product, Real Gross National Product, and Real Net National Product

[Billions of chained (1992) dollars]

	1994	1995	Seasonally adjusted at annual rates					
			1994	1995				1996
			IV	I	II	III	IV	I
Gross domestic product	**6,604.2**	**6,739.0**	**6,691.3**	**6,701.6**	**6,709.4**	**6,768.3**	**6,776.5**	**6,815.5**
Plus: Receipts of factor income from the rest of the world	152.4	194.6	167.1	186.3	193.6	191.6	206.9	203.9
Less: Payments of factor income to the rest of the world	159.9	201.2	182.9	191.9	201.5	205.0	206.4	207.5
Equals: Gross national product	**6,596.6**	**6,732.1**	**6,675.4**	**6,695.7**	**6,701.2**	**6,754.6**	**6,776.7**	**6,811.6**
Less: Consumption of fixed capital	...	...	...	...	...	...	...	...
Private	...	...	...	...	...	...	...	...
Government	...	...	...	...	...	...	...	...
General government	...	...	...	...	...	...	...	...
Government enterprises	...	...	...	...	...	...	...	...
Equals: Net national product	...	...	...	...	...	...	...	...
Addenda:								
Gross domestic income [1]	6,574.5	6,734.6	6,653.8	6,667.6	6,689.3	6,772.9	6,808.7	6,853.9
Gross national income [2]	6,566.9	6,727.8	6,637.9	6,661.8	6,681.1	6,759.3	6,808.9	6,849.9
Net domestic product	...	...	...	...	...	...	...	...

1. Gross domestic income deflated by the implicit price deflator for gross domestic product.
2. Gross national income deflated by the implicit price deflator for gross national product.

NOTE.—Except as noted in footnotes 1 and 2, chained (1992) dollar series are calculated as the product of the chain-type quantity index and the 1992 current-dollar value of the corresponding series, divided by 100. Because the formula for the chain-type quantity indexes uses weights of more than one period, the corresponding chained-dollar estimates are usually not additive.

Table 1.11.—Command-Basis Real Gross National Product

[Billions of chained (1992) dollars]

Gross national product	**6,596.6**	**6,732.1**	**6,675.4**	**6,695.7**	**6,701.2**	**6,754.6**	**6,776.7**	**6,811.6**
Less: Exports of goods and services and receipts of factor income from the rest of the world	867.6	970.3	918.4	942.9	958.9	971.5	1,007.8	1,014.1
Plus: Command-basis exports of goods and services and receipts of factor income [1]	882.5	994.3	930.1	961.9	974.0	999.3	1,041.8	1,047.5
Equals: Command-basis gross national product	**6,611.5**	**6,756.1**	**6,687.1**	**6,714.7**	**6,716.4**	**6,782.4**	**6,810.8**	**6,844.9**
Addendum:								
Terms of trade [2]	100.9	100.7	100.1	100.7	100.1	100.9	101.2	100.9

1. Exports of goods and services and receipts of factor income deflated by the implicit price deflator for imports of goods and services and payments of factor income.
2. Ratio of the implicit price deflator for exports of goods and services and receipts of factor income to the corresponding implicit price deflator for imports with the decimal point shifted two places to the right.

NOTE.—Chained (1992) dollar series are calculated as the product of the chain-type quantity index and the 1992 current-dollar value of the corresponding series, divided by 100. Because the formula for the chain-type quantity indexes uses weights of more than one period, the corresponding chained-dollar estimates are usually not additive.

Percent changes from preceding period for selected items in this table are shown in table 8.1.

Table 1.14.—National Income by Type of Income

[Billions of dollars]

	1994	1995	Seasonally adjusted at annual rates					
			1994	1995				1996
			IV	I	II	III	IV	I
National income	**5,495.1**	**5,799.2**	**5,635.0**	**5,697.7**	**5,738.9**	**5,849.2**	**5,911.1**	**5,994.9**
Compensation of employees	**4,008.3**	**4,209.1**	**4,083.7**	**4,141.6**	**4,178.9**	**4,235.9**	**4,280.2**	**4,322.4**
Wage and salary accruals	3,255.9	3,419.7	3,320.2	3,363.0	3,393.3	3,442.3	3,480.1	3,518.7
Government	602.5	621.7	608.3	616.3	619.6	624.1	626.9	633.7
Other	2,653.4	2,797.9	2,711.9	2,746.6	2,773.6	2,818.2	2,853.2	2,885.0
Supplements to wages and salaries	752.4	789.5	763.6	778.6	785.6	793.7	800.1	803.7
Employer contributions for social insurance	350.2	365.5	355.8	360.8	363.6	367.8	369.8	374.6
Other labor income	402.2	424.0	407.8	417.7	422.0	425.9	430.2	429.1
Proprietors' income with inventory valuation and capital consumption adjustments	**450.9**	**478.3**	**469.4**	**472.0**	**474.7**	**479.6**	**486.7**	**499.2**
Farm	35.0	29.0	32.3	28.5	27.6	28.1	31.8	38.5
Proprietors' income with inventory valuation adjustment	42.5	36.5	39.8	36.1	35.1	35.7	39.3	45.9
Capital consumption adjustment	–7.5	–7.5	–7.5	–7.6	–7.6	–7.5	–7.5	–7.4
Nonfarm	415.9	449.3	437.1	443.5	447.1	451.5	454.9	460.7
Proprietors' income	411.5	434.6	422.5	429.6	433.1	436.3	439.6	446.0
Inventory valuation adjustment	–1.1	–1.8	–1.5	–2.6	–2.7	–1.1	–.8	–1.2
Capital consumption adjustment	5.4	16.4	16.1	16.4	16.7	16.4	16.1	15.9
Rental income of persons with capital consumption adjustment	**116.6**	**122.2**	**121.9**	**120.6**	**121.6**	**120.9**	**125.8**	**127.0**
Rental income of persons	159.4	158.6	157.2	156.3	157.2	156.0	165.0	160.2
Capital consumption adjustment	–42.8	–36.4	–35.3	–35.7	–35.6	–35.1	–39.1	–33.2
Corporate profits with inventory valuation and capital consumption adjustments	**526.5**	**588.6**	**568.9**	**559.6**	**561.1**	**614.9**	**618.6**	**642.8**
Corporate profits with inventory valuation adjustment	514.9	572.7	547.6	542.2	546.1	600.3	602.2	622.6
Profits before tax	528.2	600.8	570.4	594.1	588.4	609.6	611.0	638.7
Profits tax liability	195.3	218.7	213.5	217.3	214.2	224.5	218.7	233.0
Profits after tax	332.9	382.1	356.8	376.8	374.1	385.1	392.3	405.8
Dividends	211.0	227.4	218.5	221.7	224.6	228.5	234.7	239.9
Undistributed profits	121.9	154.7	138.3	155.1	149.6	156.6	157.6	165.9
Inventory valuation adjustment	–13.3	–28.1	–22.8	–51.9	–42.3	–9.3	–8.8	–16.1
Capital consumption adjustment	11.6	15.9	21.3	17.4	15.0	14.6	16.5	20.2
Net interest	**392.8**	**401.0**	**391.1**	**403.9**	**402.6**	**397.8**	**399.7**	**403.4**
Addenda:								
Corporate profits after tax with inventory valuation and capital consumption adjustments	331.2	369.9	355.3	342.3	346.8	390.5	399.9	409.8
Net cash flow with inventory valuation and capital consumption adjustments	561.2	596.5	576.1	565.0	573.5	618.8	628.8	635.7
Undistributed profits with inventory valuation and capital consumption adjustments	120.2	142.5	136.8	120.6	122.3	162.0	165.2	169.9
Consumption of fixed capital	441.0	454.0	439.3	444.4	451.3	456.9	463.6	465.8
Less: Inventory valuation adjustment	–13.3	–28.1	–22.8	–51.9	–42.3	–9.3	–8.8	–16.1
Equals: Net cash flow	574.5	624.6	598.8	616.9	615.8	628.2	637.6	651.8

Table 1.16.—Gross Domestic Product of Corporate Business in Current Dollars and Gross Domestic Product of Nonfinancial Corporate Business in Current and Chained Dollars

	1994	1995	Seasonally adjusted at annual rates					
			1994	1995				1996
			IV	I	II	III	IV	I
Billions of dollars								
Gross domestic product of corporate business	**4,091.0**	**4,313.7**	**4,202.1**	**4,224.6**	**4,261.2**	**4,367.3**	**4,401.7**	**4,460.9**
Consumption of fixed capital	441.0	454.0	439.3	444.4	451.3	456.9	463.6	465.8
Net domestic product	3,650.0	3,859.7	3,762.8	3,780.2	3,810.0	3,910.4	3,938.1	3,995.1
Indirect business tax and nontax liability plus business transfer payments less subsidies	418.4	441.0	426.4	434.4	440.9	441.5	447.3	447.1
Domestic income	3,231.6	3,418.6	3,336.5	3,345.8	3,369.1	3,468.9	3,490.8	3,548.0
Compensation of employees	2,650.9	2,787.0	2,713.3	2,740.4	2,763.8	2,805.5	2,838.4	2,863.9
Wage and salary accruals	2,173.7	2,285.8	2,226.1	2,244.3	2,265.6	2,302.2	2,331.0	2,356.5
Supplements to wages and salaries	477.2	501.3	487.2	496.1	498.2	503.4	507.4	507.4
Corporate profits with inventory valuation and capital consumption adjustments	465.3	510.0	506.7	484.8	483.2	541.7	530.1	562.0
Profits before tax	466.9	522.2	508.2	519.4	510.5	536.4	522.5	557.9
Profits tax liability	195.3	218.7	213.5	217.3	214.2	224.5	218.7	233.0
Profits after tax	271.6	303.5	294.7	302.1	296.3	311.9	303.8	325.0
Dividends	190.4	205.6	197.7	202.0	204.7	204.2	211.3	222.8
Undistributed profits	81.2	97.9	96.9	100.1	91.5	107.7	92.5	102.2
Inventory valuation adjustment	–13.3	–28.1	–22.8	–51.9	–42.3	–9.3	–8.8	–16.1
Capital consumption adjustment	11.6	15.9	21.3	17.4	15.0	14.6	16.5	20.2
Net interest	115.5	121.6	116.4	120.6	122.0	121.6	122.2	122.1
Gross domestic product of financial corporate business	**402.7**	**438.1**	**415.2**	**428.2**	**428.9**	**451.1**	**444.0**	**462.6**
Gross domestic product of nonfinancial corporate business	**3,688.4**	**3,875.6**	**3,786.9**	**3,796.4**	**3,832.4**	**3,916.1**	**3,957.7**	**3,998.3**
Consumption of fixed capital	412.8	424.0	410.4	415.0	421.3	426.6	433.0	434.9
Net domestic product	3,275.5	3,451.7	3,376.6	3,381.4	3,411.1	3,489.5	3,524.6	3,563.4
Indirect business tax and nontax liability plus business transfer payments less subsidies	379.6	400.9	387.2	394.1	401.1	401.6	406.9	406.7
Domestic income	2,895.9	3,050.7	2,989.4	2,987.3	3,009.9	3,087.9	3,117.7	3,156.7
Compensation of employees	2,433.8	2,564.7	2,497.1	2,521.8	2,543.5	2,581.7	2,611.8	2,635.2
Wage and salary accruals	1,993.1	2,101.6	2,046.3	2,063.1	2,083.4	2,116.9	2,143.2	2,167.1
Supplements to wages and salaries	440.7	463.1	450.8	458.6	460.1	464.9	468.6	468.1
Corporate profits with inventory valuation and capital consumption adjustments	364.6	384.6	394.3	364.6	364.5	405.0	404.3	419.7
Profits before tax	372.5	403.0	401.8	405.1	397.9	406.0	403.2	422.4
Profits tax liability	129.9	140.7	140.6	142.2	138.5	141.3	140.6	147.5
Profits after tax	242.7	262.4	261.1	262.9	259.4	264.7	262.6	274.9
Dividends	161.8	175.9	170.2	172.1	176.1	174.9	180.3	188.8
Undistributed profits	80.9	86.5	91.0	90.8	83.3	89.7	82.4	86.0
Inventory valuation adjustment	–13.3	–28.1	–22.8	–51.9	–42.3	–9.3	–8.8	–16.1
Capital consumption adjustment	5.3	9.7	15.3	11.4	8.9	8.4	9.9	13.5
Net interest	97.5	101.4	97.9	101.0	101.9	101.2	101.7	101.8
Billions of chained (1992) dollars								
Gross domestic product of nonfinancial corporate business [1]	**3,567.1**	**3,685.7**	**3,641.5**	**3,631.6**	**3,646.1**	**3,715.1**	**3,749.9**	**3,771.7**
Consumption of fixed capital [2]	.....	.....	.....	.....	.....	.....	.....	.....
Net domestic product [3]	.....	.....	.....	.....	.....	.....	.....	.....

1. Chained-dollar gross domestic product of nonfinancial corporate business equals the current-dollar product deflated by the implicit price deflator for goods and structures in gross domestic product.
2. Chained-dollar consumption of fixed capital of nonfinancial corporate business is calculated as the product of the chain-type quantity index and the 1992 current-dollar value of the corresponding series, divided by 100.
3. Chained-dollar net domestic product of nonfinancial corporate business is the difference between the gross product and the consumption of fixed capital.

2. Personal Income and Outlays

Table 2.1.—Personal Income and Its Disposition

[Billions of dollars]

	1994	1995	Seasonally adjusted at annual rates					
			1994	1995				1996
			IV	I	II	III	IV	I
Personal income	**5,750.2**	**6,101.7**	**5,893.9**	**5,995.5**	**6,061.9**	**6,135.6**	**6,213.9**	**6,293.4**
Wage and salary disbursements	**3,241.1**	**3,419.7**	**3,318.5**	**3,361.6**	**3,393.3**	**3,442.3**	**3,481.5**	**3,517.3**
Private industries	2,638.6	2,797.9	2,710.3	2,745.2	2,773.6	2,818.2	2,854.7	2,883.6
Commodity-producing industries	825.0	858.7	846.0	856.2	855.0	859.9	863.5	865.7
Manufacturing	621.3	642.8	636.0	643.4	640.5	642.9	644.5	641.8
Distributive industries	739.3	787.9	762.7	768.8	778.6	795.4	808.9	820.7
Service industries	1,074.3	1,151.3	1,101.6	1,120.2	1,140.0	1,162.8	1,182.2	1,197.2
Government	602.5	621.7	608.3	616.3	619.6	624.1	626.9	633.7
Other labor income	**402.2**	**424.0**	**407.8**	**417.7**	**422.0**	**425.9**	**430.2**	**429.1**
Proprietors' income with inventory valuation and capital consumption adjustments	**450.9**	**478.3**	**469.4**	**472.0**	**474.7**	**479.6**	**486.7**	**499.2**
Farm	35.0	29.0	32.3	28.5	27.6	28.1	31.8	38.5
Nonfarm	415.9	449.3	437.1	443.5	447.1	451.5	454.9	460.7
Rental income of persons with capital consumption adjustment	**116.6**	**122.2**	**121.9**	**120.6**	**121.6**	**120.9**	**125.8**	**127.0**
Personal dividend income	**199.6**	**214.8**	**206.7**	**209.5**	**212.2**	**215.8**	**221.7**	**226.6**
Personal interest income	**661.6**	**714.6**	**678.4**	**701.9**	**713.9**	**717.5**	**725.2**	**730.8**
Transfer payments to persons	**956.3**	**1,022.6**	**974.7**	**1,002.4**	**1,016.8**	**1,029.9**	**1,041.4**	**1,064.1**
Old-age, survivors, disability, and health insurance benefits	472.9	507.4	482.1	497.6	505.1	510.7	516.1	529.9
Government unemployment insurance benefits	23.7	21.6	21.2	21.2	21.0	22.0	22.2	22.2
Veterans benefits	20.2	20.9	20.3	20.8	20.7	21.1	21.0	21.7
Government employees retirement benefits	125.8	135.5	130.4	132.9	135.5	136.4	137.3	138.4
Other transfer payments	313.7	337.2	320.7	329.9	334.5	339.7	344.8	351.9
Aid to families with dependent children	24.2	23.3	24.1	23.8	23.5	23.1	22.8	22.4
Other	289.5	313.9	296.5	306.1	311.1	316.6	322.0	329.5
Less: Personal contributions for social insurance	**278.1**	**294.5**	**283.5**	**290.2**	**292.7**	**296.2**	**298.8**	**300.8**
Less: Personal tax and nontax payments	**731.4**	**794.3**	**748.1**	**770.0**	**801.5**	**798.4**	**807.2**	**824.4**
Equals: Disposable personal income	**5,018.8**	**5,307.4**	**5,145.8**	**5,225.5**	**5,260.4**	**5,337.2**	**5,406.7**	**5,468.9**
Less: Personal outlays	**4,826.5**	**5,066.7**	**4,927.9**	**4,972.2**	**5,049.0**	**5,104.6**	**5,140.9**	**5,215.9**
Personal consumption expenditures	4,698.7	4,924.3	4,796.0	4,836.3	4,908.7	4,960.0	4,992.3	5,063.0
Interest paid by persons	117.2	131.7	121.5	125.3	129.8	134.0	137.8	142.2
Personal transfer payments to the rest of the world (net)	10.6	10.6	10.5	10.5	10.5	10.6	10.8	10.7
Equals: Personal saving	**192.4**	**240.8**	**217.8**	**253.3**	**211.4**	**232.6**	**265.8**	**253.0**
Addenda:								
Disposable personal income:								
Total, billions of chained (1992) dollars [1]	4,775.6	4,934.7	4,852.0	4,895.5	4,896.1	4,950.3	4,997.1	5,028.2
Per capita:								
Current dollars	19,253	20,174	19,666	19,931	20,021	20,263	20,477	20,672
Chained (1992) dollars	18,320	18,757	18,544	18,672	18,634	18,794	18,926	19,006
Population (mid-period, millions)	260.7	263.1	261.7	262.2	262.7	263.4	264.0	264.6
Personal saving as a percentage of disposable personal income	**3.8**	**4.5**	**4.2**	**4.8**	**4.0**	**4.4**	**4.9**	**4.6**

1. Equals disposable personal income deflated by the implicit price deflator for personal consumption expenditures.

NOTE.—Percent changes from preceding period for selected items in this table are shown in table 8.1.

Table 2.2.—Personal Consumption Expenditures by Major Type of Product

[Billions of dollars]

	1994	1995	Seasonally adjusted at annual rates					
			1994	1995				1996
			IV	I	II	III	IV	I
Personal consumption expenditures	**4,698.7**	**4,924.3**	**4,796.0**	**4,836.3**	**4,908.7**	**4,960.0**	**4,992.3**	**5,063.0**
Durable goods	**580.9**	**606.4**	**602.7**	**593.0**	**604.0**	**615.8**	**612.8**	**624.7**
Motor vehicles and parts	245.3	247.8	250.7	240.6	248.3	253.9	248.3	254.1
Furniture and household equipment	226.8	241.9	237.6	237.1	239.2	244.3	247.0	248.5
Other	108.8	116.7	114.3	115.3	116.5	117.7	117.4	122.2
Nondurable goods	**1,429.7**	**1,486.1**	**1,459.0**	**1,471.6**	**1,486.9**	**1,491.4**	**1,494.8**	**1,522.9**
Food	715.7	747.2	729.5	738.4	744.6	750.9	754.9	766.6
Clothing and shoes	247.8	254.4	253.8	252.8	254.3	255.5	254.8	261.2
Gasoline and oil	109.9	114.6	113.9	116.2	118.3	113.1	110.8	116.1
Fuel oil and coal	10.1	10.0	9.3	9.5	10.4	9.8	10.3	11.3
Other	346.2	360.0	352.4	354.6	359.3	362.1	363.9	367.8
Services	**2,688.1**	**2,831.8**	**2,734.4**	**2,771.7**	**2,817.9**	**2,852.8**	**2,884.7**	**2,915.4**
Housing	706.6	743.7	720.3	729.8	739.0	748.0	758.1	768.0
Household operation	278.9	294.2	281.2	286.3	293.7	298.7	298.1	305.1
Electricity and gas	115.6	118.0	111.6	113.6	118.2	121.7	118.4	123.8
Other household operation	163.3	176.2	169.6	172.7	175.5	177.0	179.7	181.3
Transportation	181.3	192.5	185.0	187.1	191.6	194.2	196.9	198.8
Medical care	739.1	784.2	757.5	771.0	779.5	787.8	798.5	799.9
Other	782.1	817.2	790.3	797.6	814.1	824.1	833.1	843.6

Table 2.3.—Real Personal Consumption Expenditures by Major Type of Product

[Billions of chained (1992) dollars]

Personal consumption expenditures	**4,471.1**	**4,578.5**	**4,522.3**	**4,530.9**	**4,568.8**	**4,600.4**	**4,614.1**	**4,655.1**
Durable goods	**562.0**	**580.8**	**579.9**	**566.9**	**576.6**	**589.7**	**590.1**	**601.6**
Motor vehicles and parts	228.2	221.0	229.4	216.2	220.7	225.9	220.9	224.1
Furniture and household equipment	230.1	251.8	242.7	243.3	247.5	254.9	261.5	266.0
Other	104.2	109.8	108.8	108.9	109.9	110.5	109.9	113.8
Nondurable goods	**1,390.5**	**1,422.5**	**1,408.4**	**1,416.8**	**1,423.5**	**1,425.4**	**1,424.2**	**1,437.3**
Food	689.1	702.4	695.1	700.7	701.6	703.9	703.3	710.0
Clothing and shoes	247.2	257.2	255.5	254.6	258.0	258.9	257.3	262.5
Gasoline and oil	110.4	113.3	111.6	113.4	113.6	112.5	113.7	112.8
Fuel oil and coal	10.3	10.3	9.6	9.9	10.6	10.0	10.7	10.7
Other	333.6	339.5	336.7	338.3	340.0	340.3	339.4	341.5
Services	**2,519.4**	**2,576.1**	**2,535.1**	**2,548.1**	**2,569.6**	**2,586.3**	**2,600.4**	**2,617.0**
Housing	668.2	681.7	674.1	677.4	680.0	683.2	686.3	689.9
Household operation	266.0	276.8	267.1	270.1	277.3	280.8	279.0	283.7
Electricity and gas	111.5	113.6	107.6	109.4	114.3	117.1	113.5	118.3
Other household operation	154.4	163.2	159.4	160.6	162.9	163.7	165.5	165.3
Transportation	171.3	177.0	174.5	175.7	175.9	176.4	180.0	182.6
Medical care	668.8	684.1	674.2	677.8	681.3	686.1	691.3	691.0
Other	745.2	756.6	745.3	747.3	755.3	760.0	763.9	770.3
Residual	–1.4	–3.0	–2.2	–2.6	–2.8	–3.0	–3.1	–3.7

NOTE.—Chained (1992) dollar series are calculated as the product of the chain-type quantity index and the 1992 current-dollar value of the corresponding series, divided by 100. Because the formula for the chain-type quantity indexes uses weights of more than one period, the corresponding chained-dollar estimates are usually not additive. The residual line is the difference between the first line and the sum of the most detailed lines.

3. Government Receipts and Expenditures

Table 3.1.—Government Receipts and Current Expenditures

[Billions of dollars]

	1994	1995	Seasonally adjusted at annual rates					
			1994	1995				1996
			IV	I	II	III	IV	I
Receipts	**2,127.5**	**2,268.4**	**2,184.4**	**2,224.4**	**2,266.7**	**2,284.2**	**2,298.6**	**2,337.6**
Personal tax and nontax receipts	731.4	794.3	748.1	770.0	801.5	798.4	807.2	824.4
Corporate profits tax accruals	195.3	218.7	213.5	217.3	214.2	224.5	218.7	233.0
Indirect business tax and nontax accruals	572.5	595.5	583.5	586.0	594.8	597.3	604.1	604.8
Contributions for social insurance	628.3	660.0	639.3	651.0	656.2	664.0	668.6	675.4
Current expenditures	**2,217.7**	**2,336.0**	**2,275.6**	**2,298.7**	**2,328.2**	**2,351.8**	**2,365.4**	**2,406.7**
Consumption expenditures	1,102.3	1,136.6	1,117.2	1,126.9	1,136.2	1,139.8	1,143.4	1,158.6
Transfer payments (net)	950.0	1,012.0	978.4	992.1	1,004.1	1,021.3	1,030.4	1,060.0
To persons	933.8	1,000.0	952.0	979.8	994.2	1,007.3	1,018.7	1,041.2
To the rest of the world (net)	16.2	12.0	26.5	12.3	9.9	14.0	11.8	18.7
Net interest paid	151.7	181.9	165.8	172.7	181.5	185.7	187.7	185.1
Interest paid	288.3	318.0	302.6	309.6	318.9	320.7	322.8	319.8
To persons and business	241.3	256.7	249.9	252.6	258.6	257.5	258.1	253.8
To the rest of the world	47.0	61.3	52.6	57.0	60.2	63.2	64.7	66.0
Less: Interest received by government	136.6	136.1	136.8	136.9	137.4	135.0	135.1	134.7
Less: Dividends received by government	11.4	12.6	11.8	12.2	12.4	12.7	13.0	13.3
Subsidies less current surplus of government enterprises	25.1	18.2	25.9	19.2	18.7	17.9	16.8	16.4
Subsidies	34.7	33.4	35.2	34.9	34.2	33.0	31.7	30.9
Less: Current surplus of government enterprises	9.5	15.3	9.3	15.7	15.4	15.1	14.8	14.6
Less: Wage accruals less disbursements	0	0	0	0	0	0	0	0
Current surplus or deficit (–), national income and product accounts	**–90.2**	**–67.6**	**–91.1**	**–74.4**	**–61.5**	**–67.7**	**–66.8**	**–69.1**
Social insurance funds	123.0	117.7	124.6	119.5	115.6	117.4	118.3	109.3
Other	–213.1	–185.3	–215.7	–193.8	–177.1	–185.1	–185.1	–178.3

Table 3.2.—Federal Government Receipts and Current Expenditures

[Billions of dollars]

	1994	1995	Seasonally adjusted at annual rates					
			1994	1995				1996
			IV	I	II	III	IV	I
Receipts	**1,377.0**	**1,478.4**	**1,416.3**	**1,449.3**	**1,483.2**	**1,486.6**	**1,494.7**	**1,521.8**
Personal tax and nontax receipts	561.4	614.9	574.5	594.6	624.4	617.3	623.3	639.3
Income taxes	544.5	598.1	558.4	579.1	608.1	599.6	605.5	621.9
Estate and gift taxes	15.1	14.8	14.3	13.6	14.4	15.6	15.7	15.2
Nontaxes	1.8	2.0	1.9	1.9	1.9	2.1	2.2	2.2
Corporate profits tax accruals	164.4	184.3	180.0	183.1	180.7	189.1	184.3	196.1
Federal Reserve banks	20.5	23.1	22.9	22.8	23.6	23.2	22.9	22.7
Other	144.0	161.1	157.1	160.3	157.0	165.9	161.3	173.3
Indirect business tax and nontax accruals	92.6	91.2	93.2	91.7	93.5	88.4	91.3	84.4
Excise taxes	53.1	56.5	54.0	55.6	56.1	56.6	57.7	51.1
Customs duties	21.1	19.5	21.7	18.6	19.8	20.0	19.6	20.1
Nontaxes	18.4	15.2	17.5	17.5	17.6	11.8	13.9	13.3
Contributions for social insurance	558.6	588.0	568.6	579.9	584.6	591.8	595.9	602.0
Current expenditures	**1,566.9**	**1,641.0**	**1,606.8**	**1,622.6**	**1,643.8**	**1,648.1**	**1,649.7**	**1,677.4**
Consumption expenditures	450.6	454.0	455.3	454.8	456.1	453.5	451.4	457.2
Transfer payments (net)	682.6	720.4	701.2	708.6	715.2	727.0	731.0	756.3
To persons	666.4	708.4	674.7	696.2	705.2	713.0	719.3	737.5
To the rest of the world (net)	16.2	12.0	26.5	12.3	9.9	14.0	11.8	18.7
Grants-in-aid to State and local governments	195.9	206.1	196.9	205.8	211.3	203.8	203.3	204.0
Net interest paid	201.4	229.3	214.9	221.2	229.2	232.7	234.1	230.8
Interest paid	224.1	254.0	238.5	245.5	254.8	256.7	258.9	255.9
To persons and business	177.1	192.7	185.8	188.5	194.6	193.5	194.2	189.9
To the rest of the world	47.0	61.3	52.6	57.0	60.2	63.2	64.7	66.0
Less: Interest received by government	22.6	24.7	23.6	24.3	25.7	24.0	24.8	25.1
Subsidies less current surplus of government enterprises	36.4	31.3	38.5	32.3	32.0	31.1	29.9	29.1
Subsidies	34.3	33.1	34.9	34.6	33.8	32.6	31.3	30.6
Less: Current surplus of government enterprises	–2.0	1.8	–3.7	2.3	1.8	1.6	1.4	1.4
Less: Wage accruals less disbursements	0	0	0	0	0	0	0	0
Current surplus or deficit (–), national income and product accounts	**–189.9**	**–162.6**	**–190.4**	**–173.3**	**–160.5**	**–161.6**	**–154.9**	**–155.7**
Social insurance funds	60.1	59.5	64.7	60.7	57.4	59.3	60.7	52.4
Other	–250.0	–222.1	–255.1	–234.0	–218.0	–220.9	–215.6	–208.1

Table 3.3.—State and Local Government Receipts and Current Expenditures

[Billions of dollars]

	1994	1995	Seasonally adjusted at annual rates					
			1994	1995				1996
			IV	I	II	III	IV	I
Receipts	**946.4**	**996.1**	**965.0**	**980.9**	**994.8**	**1,001.4**	**1,007.1**	**1,019.9**
Personal tax and nontax receipts	170.0	179.4	173.6	175.5	177.0	181.2	183.8	185.2
Income taxes	125.7	133.5	128.7	130.3	131.4	135.1	137.3	138.0
Nontaxes	23.4	23.9	23.6	23.7	23.8	24.0	24.1	24.4
Other	20.9	22.0	21.3	21.5	21.8	22.1	22.4	22.8
Corporate profits tax accruals	30.9	34.4	33.6	34.2	33.5	35.4	34.4	36.9
Indirect business tax and nontax accruals	479.9	504.3	490.3	494.3	501.3	508.9	512.8	520.4
Sales taxes	227.4	238.3	232.5	233.7	237.2	240.3	241.8	246.7
Property taxes	205.1	216.3	209.7	212.3	214.7	218.1	220.2	222.2
Other	47.4	49.7	48.1	48.3	49.3	50.5	50.8	51.6
Contributions for social insurance	69.7	71.9	70.6	71.1	71.6	72.2	72.8	73.4
Federal grants-in-aid	195.9	206.1	196.9	205.8	211.3	203.8	203.3	204.0
Current expenditures	**846.6**	**901.1**	**865.6**	**882.0**	**895.8**	**907.5**	**919.0**	**933.3**
Consumption expenditures	651.7	682.6	661.9	672.1	680.1	686.2	691.9	701.4
Transfer payments to persons	267.4	291.6	277.2	283.6	289.0	294.3	299.4	303.7
Net interest paid	–49.8	–47.4	–49.1	–48.5	–47.7	–47.0	–46.4	–45.7
Interest paid	64.2	64.0	64.1	64.1	64.0	64.0	63.9	63.9
Less: Interest received by government	114.0	111.4	113.2	112.5	111.7	111.0	110.3	109.6
Less: Dividends received by government [1]	11.4	12.6	11.8	12.2	12.4	12.7	13.0	13.3
Subsidies less current surplus of government enterprises	–11.2	–13.1	–12.6	–13.1	–13.3	–13.2	–13.0	–12.8
Subsidies	.4	.4	.4	.4	.4	.4	.4	.4
Less: Current surplus of government enterprises	11.6	13.5	12.9	13.4	13.6	13.6	13.4	13.1
Less: Wage accruals less disbursements	0	0	0	0	0	0	0	0
Current surplus or deficit (–), national income and product accounts	**99.7**	**95.0**	**99.3**	**99.0**	**99.0**	**93.9**	**88.1**	**86.6**
Social insurance funds	62.9	58.2	59.9	58.8	58.1	58.1	57.6	56.8
Other	36.9	36.8	39.4	40.2	40.9	35.8	30.5	29.8

Table 3.7B.—Government Consumption Expenditures and Gross Investment by Type

[Billions of dollars]

	1994	1995	Seasonally adjusted at annual rates					
			1994	1995				1996
			IV	I	II	III	IV	I
Government consumption expenditures and gross investment [1]	**1,314.7**	**1,358.5**	**1,333.5**	**1,346.0**	**1,359.9**	**1,364.5**	**1,363.5**	**1,386.5**
Federal	**516.3**	**516.7**	**520.9**	**519.9**	**522.6**	**516.7**	**507.8**	**521.0**
National defense	**352.0**	**345.7**	**349.6**	**347.7**	**352.3**	**345.6**	**337.2**	**346.3**
Consumption expenditures	305.7	302.4	304.9	303.0	305.3	301.3	300.1	302.4
Durable goods [2]	23.8	20.8	22.3	20.7	21.2	22.4	18.9	19.0
Nondurable goods	7.5	6.3	8.1	6.0	6.5	6.7	6.0	7.2
Services	274.5	275.3	274.6	276.2	277.6	272.2	275.2	276.2
Compensation of general government employees, except force-account construction [3]	133.1	130.6	130.4	131.6	131.0	130.7	129.2	130.4
Consumption of general government fixed capital [4]	57.8	60.5	59.7	60.3	60.9	60.4	60.3	59.6
Other services	83.5	84.2	84.5	84.3	85.7	81.1	85.7	86.2
Gross investment	46.2	43.3	44.7	44.8	47.0	44.3	37.0	43.9
Structures	4.9	5.3	4.9	5.7	4.9	5.5	5.3	5.1
Equipment	41.4	37.9	39.8	39.1	42.1	38.8	31.7	38.9
Nondefense	**164.3**	**171.0**	**171.2**	**172.1**	**170.3**	**171.1**	**170.6**	**174.7**
Consumption expenditures	144.9	151.5	150.4	151.8	150.8	152.2	151.3	154.8
Durable goods [2]	.4	.8	.4	.9	.7	.7	.7	.9
Nondurable goods	7.6	7.6	8.2	8.1	7.1	7.6	7.6	7.8
Commodity Credit Corporation inventory change	–.5	–.2	–.2	0	–.8	–.1	–.1	–.1
Other nondurables	8.1	7.8	8.4	8.0	7.9	7.7	7.6	7.9
Services	136.9	143.2	141.8	142.8	143.0	143.9	143.1	146.1
Compensation of general government employees, except force-account construction [3]	74.5	76.4	73.8	76.1	76.3	76.9	76.3	77.4
Consumption of general government fixed capital [4]	10.2	10.7	10.4	10.5	10.6	10.7	10.8	10.9
Other services	52.2	56.1	57.6	56.2	56.1	56.2	55.9	57.7
Gross investment	19.4	19.5	20.9	20.4	19.5	18.9	19.3	19.9
Structures	10.5	10.1	11.5	11.0	10.2	9.3	9.9	9.9
Equipment	8.9	9.4	9.4	9.3	9.3	9.6	9.4	10.0
State and local	**798.4**	**841.7**	**812.6**	**826.1**	**837.3**	**847.7**	**855.7**	**865.4**
Consumption expenditures	651.7	682.6	661.9	672.1	680.1	686.2	691.9	701.4
Durable goods [2]	13.8	14.7	14.1	14.4	14.6	14.9	15.2	15.3
Nondurable goods	66.8	72.8	68.1	70.8	73.3	73.3	73.6	76.1
Services	571.2	595.1	579.7	587.0	592.2	598.0	603.2	610.0
Compensation of general government employees, except force-account construction [3]	496.4	516.2	503.6	509.6	513.9	518.6	522.9	528.2
Consumption of general government fixed capital [4]	51.4	54.2	52.4	53.2	53.8	54.6	55.3	55.9
Other services	23.4	24.7	23.7	24.2	24.5	24.9	25.0	25.9
Gross investment	146.6	159.1	150.8	154.0	157.2	161.5	163.8	164.1
Structures	119.0	130.0	122.7	125.5	128.3	132.3	134.0	134.1
Equipment	27.7	29.1	28.1	28.5	28.9	29.3	29.7	30.0
Addenda:								
Compensation of general government employees [3]	707.6	727.3	711.5	721.1	725.1	730.2	732.6	740.2
Federal	207.6	207.1	204.2	207.7	207.3	207.7	205.6	207.9
State and local	500.0	520.2	507.3	513.4	517.8	522.6	526.9	532.2

1. Gross government investment consists of general government and government enterprise expenditures for fixed assets; inventory investment is included in government consumption expenditures.
2. Consumption expenditures for durable goods excludes expenditures classified as investment, except for goods transferred to foreign countries by the Federal Government.
3. Compensation of government employees engaged in new force-account construction and related expenditures for goods and services are classified as investment in structures. The compensation of all general government employees is shown in the addenda.
4. Consumption of fixed capital, or depreciation, is included in government consumption expenditures as a partial measure of the value of the services of general government fixed assets; use of depreciation assumes a zero net return on these assets.

Table 3.8B.—Real Government Consumption Expenditures and Real Gross Investment by Type

[Billions of chained (1992) dollars]

	1994	1995	Seasonally adjusted at annual rates					
			1994	1995				1996
			IV	I	II	III	IV	I
Government consumption expenditures and gross investment [1]	**1,259.9**	**1,260.7**	**1,266.6**	**1,263.0**	**1,265.8**	**1,263.6**	**1,250.4**	**1,258.6**
Federal	**489.7**	**472.7**	**489.1**	**481.3**	**479.9**	**472.7**	**456.8**	**466.2**
National defense	**336.9**	**320.0**	**331.3**	**325.3**	**326.1**	**319.3**	**309.3**	**314.9**
Consumption expenditures	293.5	280.3	289.6	283.8	283.2	278.8	275.4	275.7
Durable goods [2]	23.5	20.5	22.2	20.5	20.9	22.1	18.7	18.6
Nondurable goods	7.7	6.3	8.1	6.2	6.5	6.7	5.9	6.7
Services	262.2	253.2	259.2	256.7	255.5	249.9	250.6	250.1
Compensation of general government employees, except force-account construction [3]	128.0	120.9	125.0	123.4	121.9	120.8	117.5	116.6
Consumption of general government fixed capital [4]	53.2	52.3	52.8	52.6	52.4	52.1	51.9	51.8
Other services	81.0	79.9	81.3	80.7	81.2	76.8	81.0	81.7
Gross investment	43.4	39.8	41.7	41.6	42.9	40.5	34.1	39.2
Structures	4.3	4.6	4.2	4.9	4.2	4.7	4.5	4.3
Equipment	39.1	35.1	37.4	36.6	38.7	35.8	29.4	34.9
Nondefense	**152.6**	**152.4**	**157.5**	**155.6**	**153.6**	**153.1**	**147.2**	**151.0**
Consumption expenditures	133.5	133.5	137.2	135.9	134.7	134.8	128.6	131.9
Durable goods [2]	.6	.9	.6	1.0	.9	.9	.9	1.0
Nondurable goods	6.9	6.8	7.4	7.3	6.4	6.9	6.7	6.9
Commodity Credit Corporation inventory change	–.6	–.2	–.2	0	–.8	–.1	–.1	–.1
Other nondurables	7.4	7.1	7.6	7.3	7.1	7.0	6.8	7.0
Services	126.0	125.8	129.2	127.5	127.4	127.0	121.1	124.0
Compensation of general government employees, except force-account construction [3]	65.5	62.9	64.0	63.9	64.5	64.3	58.9	60.0
Consumption of general government fixed capital [4]	9.9	10.2	10.0	10.1	10.1	10.2	10.3	10.4
Other services	50.8	53.1	55.7	54.0	53.2	52.9	52.5	54.3
Gross investment	19.0	18.8	20.3	19.7	18.7	18.2	18.4	19.0
Structures	10.0	9.3	10.8	10.3	9.4	8.5	8.9	8.9
Equipment	9.0	9.5	9.4	9.4	9.4	9.7	9.5	10.1
State and local	**770.5**	**788.6**	**777.7**	**782.2**	**786.3**	**791.5**	**794.4**	**793.0**
Consumption expenditures	629.0	639.2	633.7	636.1	637.9	640.5	642.1	641.2
Durable goods [2]	13.5	14.1	13.7	13.9	14.0	14.2	14.3	14.4
Nondurable goods	66.4	69.2	67.4	68.1	68.8	69.5	70.2	70.9
Services	549.0	556.0	552.7	554.3	555.2	556.9	557.8	556.0
Compensation of general government employees, except force-account construction [3]	472.3	476.4	474.8	475.6	475.8	477.0	477.1	474.0
Consumption of general government fixed capital [4]	50.2	51.7	50.8	51.1	51.5	51.9	52.3	52.7
Other services	26.6	28.1	27.2	27.6	28.0	28.2	28.7	29.8
Gross investment	141.5	149.4	144.0	146.0	148.4	151.0	152.3	151.9
Structures	114.4	121.1	116.5	118.2	120.2	122.5	123.4	122.7
Equipment	27.1	28.4	27.6	27.9	28.2	28.5	28.9	29.2
Residual	0	–.7	–.3	–.3	–.3	–.6	–1.1	–1.3
Addenda:								
Compensation of general government employees [3]	669.2	663.8	667.2	666.5	665.8	665.8	657.0	654.1
Federal	193.6	184.1	189.2	187.6	186.7	185.4	176.6	176.8
State and local	475.7	480.0	478.2	479.1	479.4	480.7	480.8	477.6

NOTE.—Chained (1992) dollar series are calculated as the product of the chain-type quantity index and the 1992 current-dollar value of the corresponding series, divided by 100. Because the formula for the chain-type quantity indexes uses weights of more than one period, the corresponding chained-dollar estimates are usually not additive. The residual line is the difference between the first line and the sum of the most detailed lines, excluding the lines in the addenda.

See footnotes to table 3.7B.

Table 3.10.—National Defense Consumption Expenditures and Gross Investment

[Billions of dollars]

	1994	1995	Seasonally adjusted at annual rates					
			1994	1995				1996
			IV	I	II	III	IV	I
National defense consumption expenditures and gross investment [1]	**352.0**	**345.7**	**349.6**	**347.7**	**352.3**	**345.6**	**337.2**	**346.3**
Consumption expenditures	**305.7**	**302.4**	**304.9**	**303.0**	**305.3**	**301.3**	**300.1**	**302.4**
Durable goods [2]	**23.8**	**20.8**	**22.3**	**20.7**	**21.2**	**22.4**	**18.9**	**19.0**
Aircraft	10.2	8.5	9.6	8.9	8.3	8.9	8.0	8.0
Missiles	3.7	3.2	3.4	2.7	3.5	3.7	2.8	2.9
Ships	1.6	1.2	1.5	1.1	1.2	1.5	.8	.9
Vehicles	.8	1.1	.7	1.1	1.1	1.3	.9	.9
Electronics	3.1	2.5	2.9	2.6	2.4	2.7	2.2	2.3
Other durable goods	4.4	4.4	4.3	4.4	4.7	4.3	4.1	4.0
Nondurable goods	**7.5**	**6.3**	**8.1**	**6.0**	**6.5**	**6.7**	**6.0**	**7.2**
Petroleum products	3.0	2.7	2.7	2.6	2.7	3.2	2.4	3.2
Ammunition	1.7	1.2	2.3	1.1	1.3	1.3	.9	1.5
Other nondurable goods	2.7	2.4	3.1	2.3	2.5	2.2	2.7	2.4
Services	**274.5**	**275.3**	**274.6**	**276.2**	**277.6**	**272.2**	**275.2**	**276.2**
Compensation of general government employees, except force-account construction [3]	133.1	130.6	130.4	131.6	131.0	130.7	129.2	130.4
Military	82.6	80.1	80.5	81.3	80.7	80.2	78.3	78.9
Civilian	50.5	50.5	49.9	50.3	50.3	50.5	51.0	51.5
Consumption of general government fixed capital [4]	57.8	60.5	59.7	60.3	60.9	60.4	60.3	59.6
Other services	83.5	84.2	84.5	84.3	85.7	81.1	85.7	86.2
Research and development	26.6	22.9	25.3	22.9	21.5	21.4	25.6	26.7
Installation support	26.8	26.9	27.1	27.4	28.3	25.8	26.0	25.8
Weapons support	7.8	8.4	8.3	8.4	9.0	8.2	7.9	7.6
Personnel support	17.6	19.3	19.1	19.1	19.9	19.1	19.3	19.5
Transportation of material	3.8	4.2	3.6	3.9	4.1	4.1	4.6	4.9
Travel of persons	4.8	5.3	4.6	5.4	5.5	5.2	5.0	4.8
Other	–3.9	–2.7	–3.5	–2.8	–2.7	–2.7	–2.7	–3.0
Gross investment	**46.2**	**43.3**	**44.7**	**44.8**	**47.0**	**44.3**	**37.0**	**43.9**
Structures	**4.9**	**5.3**	**4.9**	**5.7**	**4.9**	**5.5**	**5.3**	**5.1**
Equipment	**41.4**	**37.9**	**39.8**	**39.1**	**42.1**	**38.8**	**31.7**	**38.9**
Aircraft	10.4	8.2	11.3	9.2	9.3	9.2	4.9	12.7
Missiles	6.0	4.8	5.4	3.9	6.5	5.3	3.6	4.0
Ships	8.1	8.0	7.1	8.7	8.5	7.6	7.2	7.0
Vehicles	1.0	.9	1.1	1.1	.9	.9	.8	.7
Electronics	4.0	3.5	3.9	3.6	3.3	3.9	3.3	3.1
Other equipment	11.9	12.5	10.9	12.5	13.6	11.9	12.1	11.4
Addendum:								
Compensation of general government employees [3]	133.1	130.6	130.4	131.6	131.0	130.7	129.2	130.4

1. Gross government investment consists of general government and government enterprise expenditures for fixed assets; inventory investment is included in government consumption expenditures.
2. Consumption expenditures for durable goods excludes expenditures classified as investment, except for goods transferred to foreign countries.
3. Compensation of government employees engaged in new force-account construction and related expenditures for goods and services are classified as investment in structures. The compensation of all general government employees is shown in the addendum.
4. Consumption of fixed capital, or depreciation, is included in government consumption expenditures as a partial measure of the value of the services of general government fixed assets; use of depreciation assumes a zero net return on these assets.

Table 3.11.—Real National Defense Consumption Expenditures and Real Gross Investment

[Billions of chained (1992) dollars]

	1994	1995	Seasonally adjusted at annual rates					
			1994	1995				1996
			IV	I	II	III	IV	I
National defense consumption expenditures and gross investment [1]	**336.9**	**320.0**	**331.3**	**325.3**	**326.1**	**319.3**	**309.3**	**314.9**
Consumption expenditures	**293.5**	**280.3**	**289.6**	**283.8**	**283.2**	**278.8**	**275.4**	**275.7**
Durable goods [2]	**23.5**	**20.5**	**22.2**	**20.5**	**20.9**	**22.1**	**18.7**	**18.6**
Aircraft	10.0	8.3	9.4	8.7	8.1	8.7	7.8	7.7
Missiles	3.8	3.4	3.6	2.9	3.6	3.9	3.2	3.2
Ships	1.6	1.1	1.5	1.1	1.1	1.5	.8	.9
Vehicles	.7	1.0	.6	1.0	1.0	1.2	.8	.8
Electronics	3.1	2.5	3.0	2.6	2.4	2.7	2.2	2.3
Other durable goods	4.3	4.2	4.2	4.2	4.5	4.1	3.9	3.7
Nondurable goods	**7.7**	**6.3**	**8.1**	**6.2**	**6.5**	**6.7**	**5.9**	**6.7**
Petroleum products	3.4	3.0	2.9	3.1	3.0	3.5	2.6	3.2
Ammunition	1.7	1.1	2.1	1.0	1.2	1.2	.8	1.3
Other nondurable goods	2.8	2.3	3.1	2.2	2.4	2.1	2.6	2.3
Services	**262.2**	**253.2**	**259.2**	**256.7**	**255.5**	**249.9**	**250.6**	**250.1**
Compensation of general government employees, except force-account construction [3]	128.0	120.9	125.0	123.4	121.9	120.8	117.5	116.6
Military	82.7	78.3	80.7	79.8	78.8	78.0	76.8	76.2
Civilian	45.2	42.6	44.3	43.6	43.1	42.8	40.8	40.5
Consumption of general government fixed capital [4]	53.2	52.3	52.8	52.6	52.4	52.1	51.9	51.8
Other services	81.0	79.9	81.3	80.7	81.2	76.8	81.0	81.7
Research and development	26.2	22.6	24.9	22.7	21.2	21.1	25.4	26.4
Installation support	25.6	24.6	25.5	25.5	25.9	23.4	23.8	23.6
Weapons support	7.4	7.9	7.8	7.9	8.6	7.7	7.4	7.1
Personnel support	17.0	18.1	18.2	18.0	18.7	18.0	17.8	17.9
Transportation of material	3.7	4.2	3.6	3.9	4.1	4.1	4.6	4.9
Travel of persons	4.7	5.0	4.5	5.2	5.2	4.9	4.7	4.5
Other	–3.7	–2.5	–3.2	–2.5	–2.4	–2.5	–2.5	–2.7
Gross investment	**43.4**	**39.8**	**41.7**	**41.6**	**42.9**	**40.5**	**34.1**	**39.2**
Structures	**4.3**	**4.6**	**4.2**	**4.9**	**4.2**	**4.7**	**4.5**	**4.3**
Equipment	**39.1**	**35.1**	**37.4**	**36.6**	**38.7**	**35.8**	**29.4**	**34.9**
Aircraft	8.9	6.8	9.6	7.9	7.6	7.5	4.1	9.5
Missiles	5.9	4.8	5.4	4.0	6.4	5.3	3.6	4.1
Ships	7.6	7.1	6.6	7.8	7.6	6.7	6.3	6.2
Vehicles	1.0	.8	1.0	1.1	.8	.8	.7	.6
Electronics	4.2	3.9	4.2	3.9	3.6	4.3	3.7	3.6
Other equipment	11.6	11.9	10.6	12.0	12.9	11.3	11.4	10.6
Residual	0	.1	.2	.2	.1	.2	–.4	.4
Addendum:								
Compensation of general government employees [3]	128.0	120.9	125.0	123.4	121.9	120.8	117.5	116.6

NOTE.—Because the formula for the chain-type quantity indexes uses weights of more than one period, the corresponding chained-dollar estimates are usually not additive. The residual line is the difference between the first line and the sum of the most detailed lines, excluding the line in the addendum.

See footnotes to table 3.10.

4. Foreign Transactions

Table 4.1.—Foreign Transactions in the National Income and Product Accounts

[Billions of dollars]

	1994	1995	Seasonally adjusted at annual rates					
			1994	1995				1996
			IV	I	II	III	IV	I
Receipts from the rest of the world	**881.1**	**1,011.2**	**939.3**	**975.5**	**1,002.4**	**1,016.4**	**1,050.4**	**1,056.7**
Exports of goods and services	722.0	804.5	763.6	778.6	796.9	812.5	829.9	838.2
Goods [1]	509.1	581.1	545.4	558.9	574.7	588.0	602.9	603.7
Durable	349.1	391.9	368.7	376.2	387.8	395.7	408.1	407.8
Nondurable	160.0	189.2	176.7	182.7	186.8	192.3	194.8	195.9
Services [1]	212.9	223.4	218.2	219.7	222.2	224.6	227.0	234.4
Receipts of factor income	159.2	206.7	175.7	196.9	205.6	203.9	220.4	218.6
Capital grants received by the United States (net)	0	0	0	0	0	0	0	0
Payments to the rest of the world	**881.1**	**1,011.2**	**939.3**	**975.5**	**1,002.4**	**1,016.4**	**1,050.4**	**1,056.7**
Imports of goods and services	818.4	906.7	863.3	885.1	919.3	913.3	909.2	931.7
Goods [1]	677.3	758.9	720.9	740.3	771.0	765.0	759.2	776.5
Durable	454.0	512.3	488.5	499.8	518.7	515.8	515.0	524.4
Nondurable	223.2	246.6	232.4	240.5	252.3	249.2	244.2	252.1
Services [1]	141.1	147.9	142.3	144.8	148.3	148.3	150.1	155.3
Payments of factor income	168.1	215.0	193.4	204.1	215.0	219.4	221.3	223.9
Transfer payments (net)	34.2	30.6	44.5	30.6	28.2	32.6	30.9	37.7
From persons (net)	10.6	10.6	10.5	10.5	10.5	10.6	10.8	10.7
From government (net)	16.2	12.0	26.5	12.3	9.9	14.0	11.8	18.7
From business	7.3	7.9	7.6	7.8	7.8	7.9	8.4	8.3
Net foreign investment	–139.6	–141.1	–161.9	–144.4	–160.1	–148.9	–111.0	–136.5

1. Exports and imports of certain goods, primarily military equipment purchased and sold by the Federal Government, are included in services. Beginning with 1986, repairs and alterations of equipment were reclassified from goods to services.

Table 4.2.—Real Exports and Imports of Goods and Services and Receipts and Payments of Factor Income

[Billions of chained (1992) dollars]

	1994	1995	Seasonally adjusted at annual rates					
			1994	1995				1996
			IV	I	II	III	IV	I
Exports of goods and services	**715.1**	**774.8**	**751.0**	**755.8**	**764.3**	**779.1**	**799.8**	**809.3**
Goods [1]	511.4	566.8	543.9	548.9	557.8	570.7	589.8	594.4
Durable	357.9	403.4	380.1	386.1	396.7	407.1	423.5	427.3
Nondurable	153.8	164.7	164.1	163.2	161.8	165.5	168.4	169.3
Services [1]	204.1	208.9	207.7	207.6	207.4	209.4	211.1	216.0
Receipts of factor income	**152.4**	**194.6**	**167.1**	**186.3**	**193.6**	**191.6**	**206.9**	**203.9**
Imports of goods and services	**823.3**	**888.9**	**856.8**	**874.9**	**891.2**	**893.4**	**896.4**	**919.9**
Goods [1]	684.0	747.0	718.6	732.8	750.5	752.2	752.8	771.2
Durable	455.7	510.4	486.8	497.9	511.3	513.4	518.9	531.5
Nondurable	228.1	236.9	231.3	234.4	238.6	239.8	234.9	239.0
Services [1]	139.4	142.3	138.5	142.4	141.1	141.6	143.9	149.0
Payments of factor income	**159.9**	**201.2**	**182.9**	**191.9**	**201.5**	**205.0**	**206.4**	**207.5**

1. Exports and imports of certain goods, primarily military equipment purchased and sold by the Federal Government, are included in services. Beginning with 1986, repairs and alterations of equipment are reclassified from goods to services.

NOTE.—Chained (1992) dollar series are calculated as the product of the chain-type quantity index and the 1992 current-dollar value of the corresponding series, divided by 100. Because the formula for the chain-type quantity indexes uses weights of more than one period, the corresponding chained-dollar estimates are usually not additive.

Table 4.3.—Exports and Imports of Goods and Services by Type of Product

[Billions of dollars]

	1994	1995	Seasonally adjusted at annual rates					
			1994	1995				1996
			IV	I	II	III	IV	I
Exports of goods and services	**722.0**	**804.5**	**763.6**	**778.6**	**796.9**	**812.5**	**829.9**	**838.2**
Exports of goods [1]	**509.1**	**581.1**	**545.4**	**558.9**	**574.7**	**588.0**	**602.9**	**603.7**
Foods, feeds, and beverages	42.0	50.8	48.2	47.7	48.3	54.0	53.2	55.5
Industrial supplies and materials	115.7	141.2	127.2	138.0	141.6	142.4	142.6	139.7
Durable goods	41.3	49.9	44.4	48.3	49.8	51.9	49.6	49.3
Nondurable goods	74.5	91.3	82.8	89.7	91.9	90.5	93.0	90.4
Capital goods, except automotive	205.4	233.2	215.2	217.2	231.1	235.4	249.2	248.2
Civilian aircraft, engines, and parts	31.5	26.2	29.4	25.2	31.1	23.6	24.9	26.6
Computers, peripherals, and parts	33.3	39.6	35.8	36.3	37.1	41.4	43.6	45.7
Other	140.6	167.4	150.0	155.7	163.0	170.4	180.7	175.9
Automotive vehicles, engines, and parts	57.6	60.9	61.7	63.4	58.8	61.0	60.2	63.1
Consumer goods, except automotive	60.0	64.6	63.7	63.1	64.5	64.8	65.9	67.6
Durable goods	30.6	32.8	32.7	32.5	33.1	32.2	33.2	32.4
Nondurable goods	29.4	31.8	31.0	30.6	31.5	32.6	32.7	35.2
Other [2]	28.3	30.5	29.5	29.5	30.3	30.4	31.7	29.6
Durable goods	14.2	15.2	14.7	14.7	15.2	15.2	15.9	14.8
Nondurable goods	14.2	15.2	14.7	14.7	15.2	15.2	15.9	14.8
Exports of services [1]	**212.9**	**223.4**	**218.2**	**219.7**	**222.2**	**224.6**	**227.0**	**234.4**
Transfers under U.S. military agency sales contracts	11.1	11.6	10.7	11.1	11.3	12.1	11.7	12.7
Travel	60.4	60.4	61.5	60.9	60.2	59.2	61.4	64.4
Passenger fares	17.5	18.3	17.6	18.1	18.1	18.1	18.8	19.4
Other transportation	26.1	28.3	28.1	27.7	28.5	28.4	28.6	29.3
Royalties and license fees	22.4	25.8	23.2	25.2	26.0	26.4	25.6	26.2
Other private services	57.8	60.8	59.1	58.7	60.1	62.1	62.5	63.9
Other	17.7	18.2	18.1	18.1	17.9	18.3	18.4	18.5
Imports of goods and services	**818.4**	**906.7**	**863.3**	**885.1**	**919.3**	**913.3**	**909.2**	**931.7**
Imports of goods [1]	**677.3**	**758.9**	**720.9**	**740.3**	**771.0**	**765.0**	**759.2**	**776.5**
Foods, feeds, and beverages	31.0	33.3	31.9	34.1	32.7	33.3	33.0	34.3
Industrial supplies and materials, except petroleum and products	105.1	120.6	113.9	119.3	124.8	120.2	118.2	121.2
Durable goods	53.7	60.3	58.6	60.8	63.2	59.1	58.3	59.5
Nondurable goods	51.4	60.3	55.3	58.5	61.7	61.2	59.9	61.6
Petroleum and products	51.3	55.1	51.1	52.3	58.3	56.2	53.7	55.9
Capital goods, except automotive	184.4	221.7	199.9	205.8	219.3	228.3	233.4	230.9
Civilian aircraft, engines, and parts	11.3	10.7	11.8	10.5	11.2	10.4	10.6	10.9
Computers, peripherals, and parts	46.2	56.3	50.7	50.8	53.0	58.8	62.5	61.4
Other	127.0	154.8	137.4	144.5	155.1	159.1	160.4	158.5
Automotive vehicles, engines, and parts	118.3	124.9	127.1	129.8	128.6	123.5	117.8	126.6
Consumer goods, except automotive	146.3	160.4	154.2	159.1	163.1	161.5	157.8	164.1
Durable goods	77.2	84.0	81.5	83.4	85.6	83.9	82.9	85.6
Nondurable goods	69.1	76.4	72.7	75.7	77.5	77.6	74.9	78.6
Other	40.9	42.8	42.8	39.8	44.1	42.0	45.3	43.4
Durable goods	20.4	21.4	21.4	19.9	22.1	21.0	22.7	21.7
Nondurable goods	20.4	21.4	21.4	19.9	22.1	21.0	22.7	21.7
Imports of services [1]	**141.1**	**147.9**	**142.3**	**144.8**	**148.3**	**148.3**	**150.1**	**155.3**
Direct defense expenditures	10.3	9.9	9.4	9.8	9.8	10.0	10.0	10.7
Travel	43.6	45.4	44.3	44.2	46.1	44.4	46.8	48.2
Passenger fares	12.7	13.4	12.7	12.9	13.5	13.4	13.8	14.3
Other transportation	28.4	29.5	29.2	29.3	29.7	29.9	29.0	29.4
Royalties and license fees	5.7	6.4	5.7	6.1	6.4	6.4	6.4	6.7
Other private services	34.2	36.4	34.5	35.3	36.0	37.3	37.0	38.9
Other	6.3	6.9	6.5	7.0	6.7	6.8	7.1	7.0
Addenda:								
Exports of agricultural goods [2]	47.1	57.4	54.2	56.1	53.6	59.1	60.9	63.6
Exports of nonagricultural goods	462.0	523.7	491.2	502.8	521.0	528.9	542.0	540.2
Imports of nonpetroleum goods	626.0	703.7	669.8	688.0	712.7	708.8	705.5	720.6

1. Exports and imports of certain goods, primarily military equipment purchased and sold by the Federal Government, are included in services. Beginning with 1986, repairs and alterations of equipment are reclassified from goods to services.

2. Includes parts of foods, feeds, and beverages; of nondurable industrial supplies and materials; and of nondurable nonautomotive consumer goods.

Table 4.4.—Real Exports and Imports of Goods and Services by Type of Product

[Billions of chained (1992) dollars]

	1994	1995	Seasonally adjusted at annual rates					
			1994	1995				1996
			IV	I	II	III	IV	I
Exports of goods and services	**715.1**	**774.8**	**751.0**	**755.8**	**764.3**	**779.1**	**799.8**	**809.3**
Exports of goods [1]	**511.4**	**566.8**	**543.9**	**548.9**	**557.8**	**570.7**	**589.8**	**594.4**
Foods, feeds, and beverages	40.3	44.9	46.8	45.5	44.5	46.2	43.4	44.4
Industrial supplies and materials	108.2	116.8	111.8	114.9	114.5	117.3	120.6	119.6
Durable goods	37.6	42.2	39.2	41.0	41.7	43.8	42.3	42.5
Nondurable goods	70.7	74.5	72.5	73.8	72.7	73.3	78.2	77.1
Capital goods, except automotive	220.0	256.2	234.6	237.6	252.0	258.3	276.9	279.8
Civilian aircraft, engines, and parts	29.8	24.0	27.5	23.3	28.5	21.5	22.6	24.0
Computers, peripherals, and parts	44.2	61.8	49.6	52.9	55.7	65.2	73.4	82.1
Other	147.7	175.7	160.3	165.3	171.4	177.8	188.5	182.8
Automotive vehicles, engines, and parts	56.6	59.1	60.2	61.7	57.3	59.3	57.9	60.6
Consumer goods, except automotive	59.1	62.8	62.6	61.7	62.7	62.8	63.9	65.1
Durable goods	30.4	32.3	32.4	32.2	32.6	31.6	32.6	31.7
Nondurable goods	28.7	30.5	30.2	29.5	30.1	31.2	31.2	33.4
Other [2]	28.2	29.3	29.2	28.7	29.1	29.1	30.5	28.4
Durable goods	14.1	14.7	14.6	14.3	14.5	14.5	15.2	14.2
Nondurable goods	14.1	14.7	14.6	14.3	14.5	14.5	15.2	14.2
Exports of services [1]	**204.1**	**208.9**	**207.7**	**207.6**	**207.4**	**209.4**	**211.1**	**216.0**
Transfers under U.S. military agency sales contracts	10.2	10.3	9.7	10.0	10.0	10.7	10.3	11.2
Travel	58.0	56.5	58.9	58.0	56.3	55.0	56.7	58.6
Passenger fares	16.8	16.6	16.6	16.7	16.1	16.4	17.3	17.7
Other transportation	25.8	27.5	27.5	27.0	27.4	27.5	28.0	28.2
Royalties and license fees	21.6	24.4	22.1	23.9	24.6	24.9	24.1	24.5
Other private services	55.7	57.5	56.5	55.8	57.0	58.6	58.6	59.5
Other	16.1	16.3	16.4	16.2	16.1	16.4	16.3	16.3
Residual	–3.3	–8.7	–4.6	–5.6	–6.7	–9.3	–12.0	–13.7
Imports of goods and services	**823.3**	**888.9**	**856.8**	**874.9**	**891.2**	**893.4**	**896.4**	**919.9**
Imports of goods [1]	**684.0**	**747.0**	**718.6**	**732.8**	**750.5**	**752.2**	**752.8**	**771.2**
Foods, feeds, and beverages	28.7	29.4	28.1	29.7	29.0	29.3	29.7	31.4
Industrial supplies and materials, except petroleum and products	102.9	108.7	107.5	109.5	112.4	107.5	105.3	109.4
Durable goods	51.8	54.1	54.6	55.1	56.8	52.5	52.1	54.2
Nondurable goods	51.1	54.5	52.8	54.3	55.6	54.9	53.1	55.2
Petroleum and products	60.1	58.1	58.2	56.5	57.4	60.7	57.9	55.2
Capital goods, except automotive	196.4	241.2	213.8	222.5	234.3	248.2	260.0	262.0
Civilian aircraft, engines, and parts	10.7	9.8	11.1	9.8	10.3	9.6	9.7	9.9
Computers, peripherals, and parts	60.3	83.5	68.3	71.7	76.3	88.0	98.0	101.6
Other	127.2	152.6	137.1	144.0	151.1	156.0	159.2	158.2
Automotive vehicles, engines, and parts	112.6	115.5	119.2	121.5	118.9	113.7	107.9	116.3
Consumer goods, except automotive	144.1	155.4	151.2	155.5	157.9	155.9	152.3	157.8
Durable goods	75.8	81.5	80.0	81.5	83.0	81.1	80.3	82.6
Nondurable goods	68.2	73.9	71.2	74.0	74.9	74.8	72.1	75.2
Other	40.0	40.7	41.3	38.1	41.7	39.8	43.2	41.4
Durable goods	20.0	20.4	20.7	19.1	20.9	19.9	21.6	20.7
Nondurable goods	20.0	20.4	20.7	19.1	20.9	19.9	21.6	20.7
Imports of services [1]	**139.4**	**142.3**	**138.5**	**142.4**	**141.1**	**141.6**	**143.9**	**149.0**
Direct defense expenditures	10.3	9.1	9.1	9.7	8.8	9.0	8.9	9.9
Travel	42.3	42.6	41.6	43.2	42.2	41.0	44.2	45.7
Passenger fares	12.8	12.8	12.7	12.6	12.8	12.9	13.1	13.6
Other transportation	28.4	29.1	29.0	29.2	29.3	29.6	28.6	29.0
Royalties and license fees	5.5	6.0	5.5	5.8	6.1	6.1	6.0	6.2
Other private services	34.1	36.0	34.4	35.1	35.6	36.8	36.3	38.0
Other	6.1	6.5	6.2	6.8	6.3	6.4	6.7	6.6
Residual	–2.7	–6.9	–3.7	–3.8	–5.0	–8.8	–10.6	–10.3
Addenda:								
Exports of agricultural goods [2]	44.4	49.7	51.2	51.3	48.2	50.0	49.4	50.6
Exports of nonagricultural goods	467.1	517.3	492.7	497.6	509.8	520.9	540.8	544.1
Imports of nonpetroleum goods	623.4	688.0	659.1	674.5	691.1	691.6	694.6	713.5

NOTE.—Chained (1992) dollar series are calculated as the product of the chain-type quantity index and the 1992 current-dollar value of the corresponding series, divided by 100. Because the formula for the chain-type quantity indexes uses weights of more than one period, the corresponding chained-dollar estimates are usually not additive. The residual line following the detail for exports is the difference between the aggregate "exports of goods and services" and the sum of the detailed lines for exports of goods and export of services. The residual line following the detail for imports is the difference between the aggregate "imports of goods and services" and the detailed lines for imports of goods and imports of services.

See footnotes to table 4.3.

5. Saving and Investment

Table 5.1.—Gross Saving and Investment

[Billions of dollars]

	1994	1995	Seasonally adjusted at annual rates					
			1994	1995				1996
			IV	I	II	III	IV	I
Gross saving	**1,055.9**	**1,141.6**	**1,064.9**	**1,110.5**	**1,092.3**	**1,155.7**	**1,207.9**	**1,198.6**
Gross private saving	**1,006.0**	**1,062.5**	**1,012.8**	**1,039.9**	**1,007.3**	**1,076.1**	**1,126.6**	**1,119.3**
Personal saving	192.4	240.8	217.8	253.3	211.4	232.6	265.8	253.0
Undistributed corporate profits with inventory valuation and capital consumption adjustments	120.2	142.5	136.8	120.6	122.3	162.0	165.2	169.9
Undistributed profits	121.9	154.7	138.3	155.1	149.6	156.6	157.6	165.9
Inventory valuation adjustment	–13.3	–28.1	–22.8	–51.9	–42.3	–9.3	–8.8	–16.1
Capital consumption adjustment	11.6	15.9	21.3	17.4	15.0	14.6	16.5	20.2
Corporate consumption of fixed capital	441.0	454.0	439.3	444.4	451.3	456.9	463.6	465.8
Noncorporate consumption of fixed capital	237.7	225.2	217.3	220.2	222.4	224.7	233.4	229.2
Wage accruals less disbursements	14.8	0	1.6	1.4	0	0	–1.4	1.4
Gross government saving	**49.9**	**79.1**	**52.0**	**70.5**	**85.0**	**79.6**	**81.3**	**79.3**
Federal	–119.3	–88.7	–117.8	–99.9	–86.3	–87.7	–81.1	–82.5
Consumption of fixed capital	70.6	73.8	72.7	73.5	74.2	73.8	73.8	73.2
Current surplus or deficit (–), national income and product accounts	–189.9	–162.6	–190.4	–173.3	–160.5	–161.6	–154.9	–155.7
State and local	169.2	167.9	169.8	170.4	171.3	167.3	162.4	161.7
Consumption of fixed capital	69.4	72.9	70.5	71.4	72.3	73.4	74.3	75.1
Current surplus or deficit (–), national income and product accounts	99.7	95.0	99.3	99.0	99.0	93.9	88.1	86.6
Capital grants received by the United States (net)	**0**	**0**	**0**	**0**	**0**	**0**	**0**	**0**
Gross investment	**1,087.2**	**1,146.1**	**1,104.5**	**1,146.7**	**1,113.9**	**1,150.7**	**1,173.0**	**1,156.8**
Gross private domestic investment	1,014.4	1,065.3	1,050.1	1,072.0	1,050.3	1,074.8	1,064.0	1,065.4
Gross government investment	212.3	221.9	216.3	219.1	223.7	224.7	220.1	227.9
Net foreign investment	–139.6	–141.1	–161.9	–144.4	–160.1	–148.9	–111.0	–136.5
Statistical discrepancy	**31.3**	**4.5**	**39.7**	**36.2**	**21.6**	**–5.0**	**–34.9**	**–41.8**
Addendum:								
Gross saving as a percentage of gross national product	15.3	15.8	15.1	15.6	15.2	15.9	16.5	16.2

Table 5.4.—Private Fixed Investment by Type

[Billions of dollars]

	1994	1995	Seasonally adjusted at annual rates					
			1994	1995				1996
			IV	I	II	III	IV	I
Private fixed investment	**954.9**	**1,028.2**	**991.4**	**1,013.9**	**1,016.3**	**1,036.6**	**1,046.2**	**1,071.0**
Nonresidential	**667.2**	**738.5**	**697.9**	**723.6**	**734.4**	**746.3**	**749.7**	**769.2**
Structures	**180.2**	**199.7**	**188.8**	**194.5**	**197.6**	**202.5**	**204.0**	**209.3**
Nonresidential buildings, including farm	126.2	142.0	134.4	137.9	140.3	144.0	145.8	148.0
Utilities	33.7	38.5	35.2	36.3	37.9	39.7	40.2	41.4
Mining exploration, shafts, and wells	13.5	12.0	12.4	13.2	11.5	11.9	11.4	13.6
Other structures	6.9	7.1	6.9	7.1	7.9	7.0	6.6	6.4
Producers' durable equipment	**487.0**	**538.8**	**509.1**	**529.0**	**536.8**	**543.8**	**545.7**	**559.9**
Information processing and related equipment	160.4	183.2	169.9	174.6	183.3	183.1	191.8	198.2
Computers and peripheral equipment [1]	54.5	63.6	57.7	58.4	62.8	63.3	69.7	73.8
Other	106.0	119.6	112.2	116.2	120.6	119.7	122.0	124.4
Industrial equipment	109.7	124.5	114.6	120.4	126.9	125.8	124.9	128.0
Transportation and related equipment	117.1	124.9	122.1	127.2	121.0	128.4	123.0	124.8
Other	99.7	106.2	102.4	106.9	105.6	106.4	106.1	109.0
Residential	**287.7**	**289.8**	**293.5**	**290.4**	**281.9**	**290.3**	**296.5**	**301.8**
Structures	**280.7**	**282.5**	**286.2**	**283.1**	**274.8**	**283.0**	**289.2**	**294.5**
Single family	153.8	144.5	153.3	149.5	138.7	142.8	147.0	150.4
Multifamily	14.1	18.6	16.3	17.6	18.3	18.8	19.6	20.0
Other structures	112.8	119.4	116.6	116.0	117.8	121.3	122.6	124.0
Producers' durable equipment	**7.0**	**7.2**	**7.3**	**7.3**	**7.2**	**7.3**	**7.3**	**7.3**

1. Includes new computers and peripheral equipment only.

Table 5.5.—Real Private Fixed Investment by Type

[Billions of chained (1992) dollars]

	1994	1995	Seasonally adjusted at annual rates					
			1994	1995				1996
			IV	I	II	III	IV	I
Private fixed investment	**921.1**	**976.9**	**949.7**	**969.6**	**966.1**	**981.0**	**990.7**	**1,016.2**
Nonresidential	**652.1**	**715.0**	**679.7**	**704.4**	**710.6**	**719.7**	**725.3**	**746.6**
Structures	**168.8**	**181.1**	**174.3**	**178.5**	**180.0**	**182.7**	**183.1**	**187.3**
Nonresidential buildings, including farm	117.7	127.9	123.3	125.4	126.8	129.2	130.3	131.9
Utilities	31.7	35.1	32.7	33.7	34.8	35.8	36.0	36.9
Mining exploration, shafts, and wells	12.6	11.2	11.5	12.5	10.7	11.0	10.5	12.5
Other structures	6.8	6.8	6.7	6.9	7.6	6.6	6.2	5.9
Producers' durable equipment	**484.1**	**535.2**	**506.4**	**527.1**	**531.9**	**538.2**	**543.5**	**560.6**
Information processing and related equipment	170.4	201.8	182.5	189.2	199.9	201.9	216.1	227.7
Computers and peripheral equipment [1]	69.3	91.6	76.3	80.2	88.2	92.0	106.1	117.6
Other	102.6	114.2	108.3	111.5	115.1	114.1	116.3	118.0
Industrial equipment	105.9	116.2	109.4	114.2	118.4	116.7	115.5	117.8
Transportation and related equipment	111.7	118.0	116.5	121.7	114.8	120.4	115.1	116.9
Other	96.3	100.8	98.6	102.6	100.3	100.7	99.4	101.4
Residential	**268.9**	**262.8**	**270.3**	**265.9**	**256.6**	**262.3**	**266.4**	**270.7**
Structures	**262.1**	**255.8**	**263.2**	**258.9**	**249.7**	**255.3**	**259.4**	**263.7**
Single family	140.5	127.7	137.4	133.0	123.0	125.8	129.1	132.2
Multifamily	13.5	17.6	15.6	16.8	17.4	17.8	18.5	18.9
Other structures	108.1	110.9	110.4	109.3	109.8	112.2	112.3	113.0
Producers' durable equipment	**6.8**	**7.0**	**7.1**	**7.0**	**6.9**	**7.0**	**7.0**	**7.0**
Residual	–2.4	–8.1	–4.1	–5.2	–7.7	–8.3	–11.6	–13.8

1. Includes new computers and peripheral equipment only.

NOTE.—Chained (1992) dollar series are calculated as the product of the chain-type quantity index and the 1992 current-dollar value of the corresponding series, divided by 100. Because the formula for the chain-type quantity indexes uses weights of more than one period, the corresponding chained-dollar estimates are usually not additive. The residual line is the difference between the first line and the sum of the most detailed lines.

Table 5.10.—Change in Business Inventories by Industry

[Billions of dollars]

	1994	1995	Seasonally adjusted at annual rates					
			1994	1995				1996
			IV	I	II	III	IV	I
Change in business inventories	**59.5**	**37.0**	**58.7**	**58.1**	**34.0**	**38.2**	**17.8**	**–5.6**
Farm	11.5	–2.6	3.6	–2.7	–2.1	–3.2	–2.1	–4.4
Nonfarm	48.0	39.6	55.1	60.8	36.1	41.5	19.9	–1.2
Change in book value	63.1	69.7	79.5	117.3	81.8	51.1	28.6	14.3
Inventory valuation adjustment	–15.1	–30.1	–24.4	–56.5	–45.7	–9.6	–8.7	–15.6
Manufacturing	8.5	12.7	6.9	9.1	12.4	17.5	11.9	12.9
Durable goods	7.9	11.8	8.0	8.6	10.6	15.5	12.5	13.7
Nondurable goods	.6	.9	–1.2	.5	1.7	2.1	–.6	–.8
Wholesale trade	17.0	15.2	23.2	25.8	16.3	14.1	4.5	1.6
Durable goods	12.6	13.3	14.1	23.0	11.8	5.8	12.7	5.7
Nondurable goods	4.4	1.9	9.1	2.8	4.5	8.3	–8.2	–4.1
Merchant wholesalers	14.8	13.6	19.8	24.3	14.0	12.8	3.4	–1.0
Durable goods	10.6	12.1	11.8	21.3	10.3	5.1	11.7	2.7
Nondurable goods	4.2	1.5	8.0	3.1	3.6	7.7	–8.3	–3.7
Nonmerchant wholesalers	2.2	1.5	3.4	1.5	2.3	1.3	1.0	2.6
Durable goods	2.0	1.2	2.3	1.8	1.5	.7	.9	3.1
Nondurable goods	.2	.3	1.2	–.3	.8	.6	.1	–.5
Retail trade	17.2	3.6	18.0	13.0	5.9	3.3	–7.8	–22.4
Durable goods	11.0	3.7	13.0	12.7	3.9	2.4	–4.1	–19.1
Motor vehicle dealers	4.8	.9	9.3	10.2	–.5	–6.6	.4	–26.7
Other	6.2	2.9	3.7	2.5	4.4	9.1	–4.5	7.6
Nondurable goods	6.1	–.1	4.9	.3	2.0	.9	–3.7	–3.2
Other	5.4	8.1	7.0	13.0	1.6	6.5	11.4	6.7
Durable goods	.4	6.0	–2.1	10.1	2.2	5.5	6.2	7.6
Nondurable goods	5.0	2.1	9.1	2.8	–.6	1.0	5.2	–.9

Table 5.11.—Real Change in Business Inventories by Industry

[Billions of chained (1992) dollars]

	1994	1995	Seasonally adjusted at annual rates					
			1994	1995				1996
			IV	I	II	III	IV	I
Change in business inventories	**58.9**	**33.7**	**57.3**	**54.5**	**30.6**	**33.2**	**16.5**	**–5.7**
Farm	12.3	–4.4	3.3	–4.4	–3.8	–5.8	–3.5	–6.1
Nonfarm	46.8	37.4	53.3	58.1	33.8	38.3	19.5	–.1
Manufacturing	8.3	11.9	6.5	8.6	11.3	16.4	11.2	12.5
Durable goods	7.7	11.2	7.8	8.1	10.0	14.7	12.0	13.1
Nondurable goods	.6	.7	–1.3	.5	1.4	1.8	–.7	–.5
Wholesale trade	16.6	14.4	22.6	24.7	15.4	12.9	4.8	2.4
Durable goods	12.2	12.7	13.6	21.9	11.2	5.5	12.2	5.4
Nondurable goods	4.4	1.7	9.1	2.7	4.1	7.4	–7.3	–3.0
Merchant wholesalers	14.5	13.0	19.3	23.2	13.2	11.6	3.8	–.1
Durable goods	10.3	11.5	11.3	20.2	9.8	4.8	11.3	2.5
Nondurable goods	4.2	1.5	7.9	3.0	3.4	6.8	–7.4	–2.6
Nonmerchant wholesalers	2.1	1.4	3.4	1.4	2.2	1.2	.9	2.5
Durable goods	1.9	1.2	2.2	1.7	1.4	.7	.9	2.9
Nondurable goods	.2	.3	1.1	–.3	.7	.6	0	–.4
Retail trade	16.5	3.6	17.2	12.7	5.6	3.0	–7.0	–21.3
Durable goods	10.3	3.5	12.1	12.0	3.6	2.0	–3.7	–18.1
Motor vehicle dealers	4.3	.8	8.4	9.4	–.5	–6.2	.4	–24.2
Other	6.0	2.8	3.5	2.4	4.2	8.6	–4.2	7.2
Nondurable goods	6.1	0	5.0	.3	1.9	1.0	–3.3	–2.8
Other	5.3	7.6	6.9	12.3	1.5	6.0	10.6	6.4
Durable goods	.4	5.3	–1.9	9.0	1.9	4.8	5.5	6.7
Nondurable goods	5.0	2.0	9.1	2.8	–.6	.9	4.9	–.9
Residual	–.1	.8	.9	1.8	.8	.5	.6	–.6

NOTE.—Chained (1992) dollar series are calculated as the product of the chain-type quantity index and the 1992 current-dollar value of the corresponding series, divided by 100. Because the formula for the chain-type quantity indexes uses weights of more than one period, the corresponding chained-dollar estimates are usually not additive. The residual line is the difference between the first line and the sum of the most detailed lines.

Table 5.12.—Inventories and Domestic Final Sales of Business by Industry

[Billions of dollars]

	Seasonally adjusted quarterly totals					
	1994	1995				1996
	IV	I	II	III	IV	I
Inventories [1]	**1,196.5**	**1,235.4**	**1,246.0**	**1,252.0**	**1,261.0**	**1,263.5**
Farm	104.9	105.8	101.2	99.2	100.7	99.5
Nonfarm	1,091.6	1,129.6	1,144.8	1,152.9	1,160.4	1,164.0
Durable goods	621.0	642.4	651.0	655.8	660.9	661.5
Nondurable goods	470.6	487.2	493.8	497.1	499.4	502.5
Manufacturing	406.7	421.0	426.5	429.5	430.4	432.6
Durable goods	253.8	262.4	265.5	267.5	269.2	271.3
Nondurable goods	152.9	158.6	160.9	162.0	161.3	161.2
Wholesale trade	279.8	291.9	297.8	301.3	304.0	306.0
Durable goods	173.0	180.8	184.6	185.5	187.9	188.8
Nondurable goods	106.8	111.0	113.2	115.8	116.1	117.2
Merchant wholesalers	241.2	252.2	257.5	260.8	263.0	264.0
Durable goods	150.1	157.3	160.6	161.3	163.6	163.8
Nondurable goods	91.2	95.0	97.0	99.5	99.4	100.1
Nonmerchant wholesalers	38.5	39.7	40.3	40.4	41.0	42.0
Durable goods	22.9	23.6	24.0	24.2	24.3	25.0
Nondurable goods	15.6	16.1	16.3	16.3	16.7	17.0
Retail trade	289.8	296.1	298.0	299.2	299.3	294.7
Durable goods	155.0	156.9	157.9	158.3	158.4	153.9
Motor vehicle dealers	78.4	79.3	78.7	76.6	78.1	71.9
Other	76.6	77.5	79.2	81.7	80.3	82.0
Nondurable goods	134.8	139.3	140.1	140.9	140.9	140.8
Other	115.3	120.6	122.5	122.9	126.7	130.7
Durable goods	39.2	42.3	43.0	44.5	45.5	47.4
Nondurable goods	76.0	78.2	79.5	78.3	81.2	83.3
Final sales of domestic business [2]	**489.5**	**494.0**	**499.2**	**506.7**	**511.2**	**519.0**
Final sales of goods and structures of domestic business [3]	**267.9**	**269.8**	**271.5**	**276.4**	**278.3**	**283.3**
Ratio of inventories to final sales of domestic business						
Inventories to final sales	2.44	2.50	2.50	2.47	2.47	2.43
Nonfarm inventories to final sales	2.23	2.29	2.29	2.28	2.27	2.24
Nonfarm inventories to final sales of goods and structures	4.07	4.19	4.22	4.17	4.17	4.11

1. Inventories are as of the end of the quarter. The quarter-to-quarter change in inventories calculated from current-dollar inventories in this table is not the current-dollar change in business inventories (CBI) component of GDP. The former is the difference between two inventory stocks, each valued at their respective end-of-quarter prices. The latter is the change in the physical volume of inventories valued at average prices of the quarter. In addition, changes calculated from this table are at quarterly rates; whereas, CBI is stated at annual rates.

2. Quarterly totals at monthly rates. Final sales of domestic business equals final sales of domestic product less gross product of households and institutions and of general government and includes a small amount of final sales by farm.

Table 5.13.—Real Inventories and Real Domestic Final Sales of Business by Industry

[Billions of chained (1992) dollars]

	Seasonally adjusted quarterly totals					
	1994	1995				1996
	IV	I	II	III	IV	I
Inventories [1]	**1,152.1**	**1,165.8**	**1,173.4**	**1,181.7**	**1,185.8**	**1,184.4**
Farm	110.1	109.0	108.1	106.6	105.8	104.3
Nonfarm	1,042.4	1,056.9	1,065.4	1,074.9	1,079.8	1,079.8
Durable goods	588.7	601.5	608.2	615.0	621.5	623.2
Nondurable goods	453.7	455.2	457.0	459.8	458.1	456.3
Manufacturing	388.5	390.7	393.5	397.6	400.4	403.5
Durable goods	244.1	246.1	248.6	252.3	255.3	258.6
Nondurable goods	144.5	144.6	144.9	145.4	145.2	145.1
Wholesale trade	267.2	273.4	277.2	280.4	281.6	282.2
Durable goods	165.6	171.0	173.9	175.2	178.3	179.6
Nondurable goods	101.7	102.3	103.4	105.2	103.4	102.6
Merchant wholesalers	229.9	235.7	239.0	241.9	242.9	242.9
Durable goods	143.4	148.4	150.9	152.1	154.9	155.6
Nondurable goods	86.6	87.3	88.2	89.9	88.0	87.4
Nonmerchant wholesalers	37.2	37.6	38.2	38.5	38.7	39.3
Durable goods	22.2	22.6	23.0	23.1	23.3	24.1
Nondurable goods	15.1	15.0	15.2	15.3	15.3	15.2
Retail trade	276.1	279.3	280.7	281.4	279.7	274.3
Durable goods	143.8	146.9	147.8	148.2	147.3	142.8
Motor vehicle dealers	70.3	72.7	72.6	71.0	71.1	65.1
Other	73.6	74.2	75.3	77.4	76.4	78.2
Nondurable goods	132.2	132.2	132.7	133.0	132.1	131.4
Other	110.4	113.4	113.8	115.3	117.9	119.5
Durable goods	35.1	37.3	37.8	39.0	40.4	42.1
Nondurable goods	75.4	76.1	76.0	76.2	77.4	77.2
Residual	–.5	.3	.1	.4	.6	.1
Final sales of domestic business [2]	**463.0**	**464.0**	**466.4**	**470.9**	**473.7**	**479.0**
Final sales of goods and structures of domestic business [3]	**257.6**	**258.1**	**258.7**	**262.2**	**263.7**	**267.4**
Ratio of inventories to final sales of domestic business						
Inventories to final sales	2.49	2.51	2.52	2.51	2.50	2.47
Nonfarm inventories to final sales	2.25	2.28	2.28	2.28	2.28	2.25
Nonfarm inventories to final sales of goods and structures	4.05	4.10	4.12	4.10	4.09	4.04

1. Inventories are as of the end of the quarter. Quarter-to-quarter changes calculated from this table are at quarterly rates, whereas, the change in the business inventories component of GDP is stated at annual rates.

2. Quarterly totals at monthly rates. Final sales of domestic business equals final sales of domestic product less gross product of households and institutions and of general government and includes a small amount of final sales by farm.

NOTE.—Chained (1992) dollar series are calculated as the product of the chain-type quantity index and the 1992 current-dollar value of the corresponding series, divided by 100. Because the formula for the chain-type quantity indexes uses weights of more than one period, the corresponding chained-dollar estimates are usually not additive. The residual line is the difference between the first line and the sum of the most detailed lines for inventories.

6. Income, Employment, and Product by Industry

Table 6.1C.—National Income Without Capital Consumption Adjustment by Industry

[Billions of dollars]

	1994	1995	Seasonally adjusted at annual rates					
			1994	1995				1996
			IV	I	II	III	IV	I
National income without capital consumption adjustment	**5,528.4**	**5,810.9**	**5,640.5**	**5,707.1**	**5,750.4**	**5,860.9**	**5,925.1**	**5,999.4**
Domestic industries	**5,537.3**	**5,819.2**	**5,658.3**	**5,714.4**	**5,759.8**	**5,876.4**	**5,926.0**	**6,004.7**
Private industries	**4,741.6**	**4,998.9**	**4,855.8**	**4,900.4**	**4,941.5**	**5,053.3**	**5,100.2**	**5,170.4**
Agriculture, forestry, and fishing	97.2	93.9	94.8	92.0	91.9	93.7	98.1	.....
Mining	42.4	43.2	43.4	42.8	42.4	43.8	43.9	.....
Construction	250.6	264.8	258.6	263.4	263.0	264.9	267.9	.....
Manufacturing	991.1	1,019.2	1,013.6	1,009.0	1,008.1	1,026.6	1,033.0	.....
Durable goods	573.6	590.1	589.2	588.7	583.8	591.9	596.0	.....
Nondurable goods	417.5	429.1	424.4	420.3	424.3	434.7	437.0	.....
Transportation and public utilities	422.7	452.1	436.2	438.6	447.0	462.3	460.3	.....
Transportation	177.3	190.8	184.4	187.4	188.4	192.6	194.8	.....
Communications	125.6	136.6	129.4	130.9	135.9	141.0	138.7	.....
Electric, gas, and sanitary services	119.8	124.7	122.4	120.4	122.7	128.8	126.8	.....
Wholesale trade	312.1	325.1	321.5	320.0	319.1	328.8	332.4	.....
Retail trade	457.0	483.2	471.9	467.7	476.4	491.5	497.3	.....
Finance, insurance, and real estate	938.8	992.3	956.6	977.6	982.1	1,002.6	1,006.9	.....
Services	1,229.7	1,325.1	1,259.2	1,289.4	1,311.4	1,339.2	1,360.4	.....
Government	**795.7**	**820.3**	**802.4**	**813.9**	**818.3**	**823.1**	**825.7**	**834.3**
Rest of the world	**–8.9**	**–8.3**	**–17.7**	**–7.2**	**–9.5**	**–15.5**	**–.9**	**–5.3**

Table 6.16C.—Corporate Profits by Industry

[Billions of dollars]

	1994	1995	Seasonally adjusted at annual rates					
			1994	1995				1996
			IV	I	II	III	IV	I
Corporate profits with inventory valuation and capital consumption adjustments	**526.5**	**588.6**	**568.9**	**559.6**	**561.1**	**614.9**	**618.6**	**642.8**
Domestic industries	**465.3**	**510.0**	**506.7**	**484.8**	**483.2**	**541.7**	**530.1**	**562.0**
Financial	100.7	125.4	112.4	120.3	118.7	136.6	125.8	142.3
Nonfinancial	364.6	384.6	394.3	364.6	364.5	405.0	404.3	419.7
Rest of the world	**61.3**	**78.6**	**62.2**	**74.8**	**77.8**	**73.2**	**88.5**	**80.8**
Receipts from the rest of the world	86.9	112.6	94.4	106.1	111.3	110.1	122.8	122.8
Less: Payments to the rest of the world	25.6	34.0	32.2	31.3	33.5	36.9	34.3	42.0
Corporate profits with inventory valuation adjustment	**514.9**	**572.7**	**547.6**	**542.2**	**546.1**	**600.3**	**602.2**	**622.6**
Domestic industries	**453.7**	**494.1**	**485.5**	**467.5**	**468.2**	**527.1**	**513.7**	**541.8**
Financial	94.4	119.1	106.4	114.3	112.6	130.4	119.3	135.5
Federal Reserve banks	17.8	21.9	19.8	21.5	22.3	21.9	21.7	21.5
Other	76.6	97.3	86.6	92.7	90.3	108.5	97.6	114.0
Nonfinancial	359.3	375.0	379.0	353.2	355.6	396.7	394.4	406.3
Manufacturing	142.7	145.7	148.4	134.7	137.8	153.2	157.3	.....
Durable goods	77.2	77.2	81.8	75.8	74.0	78.1	80.8	.....
Primary metal industries	.7	3.0	.4	2.2	4.7	2.5	2.7	.....
Fabricated metal products	10.7	11.1	11.1	10.2	11.5	10.7	12.2	.....
Industrial machinery and equipment	9.0	12.1	10.1	12.5	12.1	12.5	11.1	.....
Electronic and other electric equipment	22.5	25.6	26.1	23.2	22.4	27.3	29.5	.....
Motor vehicles and equipment	10.2	4.4	8.6	6.7	3.0	4.4	3.6	.....
Other	24.1	20.9	25.5	21.0	20.4	20.6	21.7	.....
Nondurable goods	65.5	68.5	66.7	58.8	63.8	75.0	76.5	.....
Food and kindred products	19.1	17.7	19.4	18.3	18.4	16.8	17.5	.....
Chemicals and allied products	18.0	20.9	19.0	16.8	21.3	23.6	22.1	.....
Petroleum and coal products	–.1	.8	4.2	–2.3	–.2	5.2	.3	.....
Other	28.4	29.1	24.2	26.0	24.3	29.4	36.6	.....
Transportation and public utilities	81.3	94.8	89.0	88.5	92.5	102.3	95.8	.....
Transportation	10.8	14.4	13.9	13.6	13.5	15.0	15.4	.....
Communications	36.7	41.0	38.7	38.6	41.3	44.0	40.1	.....
Electric, gas, and sanitary services	33.8	39.4	36.4	36.3	37.7	43.3	40.3	.....
Wholesale trade	34.5	29.6	35.4	29.7	26.4	31.2	31.2	.....
Retail trade	42.2	38.7	43.6	36.0	36.6	42.5	39.6	.....
Other	58.6	66.2	62.5	64.3	62.3	67.5	70.5	.....
Rest of the world	**61.3**	**78.6**	**62.2**	**74.8**	**77.8**	**73.2**	**88.5**	**80.8**

NOTE.— Estimates in this table are based on the 1987 Standard Industrial Classification (SIC).

7. Quantity and Price Indexes

Table 7.1.—Quantity and Price Indexes for Gross Domestic Product

[Index numbers, 1992=100]

	1994	1995	Seasonally adjusted 1994 IV	1995 I	1995 II	1995 III	1995 IV	1996 I
Gross domestic product:								
Current dollars	111.0	116.0	113.4	114.5	115.2	116.9	117.6	118.8
Chain-type quantity index	105.8	107.9	107.2	107.3	107.4	108.4	108.5	109.1
Chain-type price index	105.0	107.6	105.8	106.7	107.3	107.9	108.5	109.2
Implicit price deflator	105.0	107.5	105.8	106.7	107.3	107.8	108.3	108.9
Personal consumption expenditures:								
Current dollars	111.3	116.7	113.7	114.6	116.3	117.5	118.3	120.0
Chain-type quantity index	106.0	108.5	107.2	107.4	108.3	109.0	109.3	110.3
Chain-type price index	105.1	107.6	106.1	106.8	107.5	107.9	108.4	109.0
Implicit price deflator	105.1	107.6	106.1	106.7	107.4	107.8	108.2	108.8
Durable goods:								
Current dollars	118.9	124.1	123.4	121.4	123.6	126.1	125.4	127.9
Chain-type quantity index	115.0	118.9	118.7	116.0	118.0	120.7	120.8	123.2
Chain-type price index	103.4	104.8	103.9	104.7	104.9	104.8	104.7	105.0
Implicit price deflator	103.4	104.4	103.9	104.6	104.7	104.4	103.8	103.8
Nondurable goods:								
Current dollars	108.2	112.4	110.4	111.3	112.5	112.8	113.1	115.2
Chain-type quantity index	105.2	107.6	106.5	107.2	107.7	107.8	107.7	108.7
Chain-type price index	102.8	104.5	103.6	103.9	104.5	104.7	105.0	106.0
Implicit price deflator	102.8	104.5	103.6	103.9	104.5	104.6	105.0	106.0
Services:								
Current dollars	111.6	117.5	113.5	115.0	117.0	118.4	119.7	121.0
Chain-type quantity index	104.6	106.9	105.2	105.8	106.6	107.3	107.9	108.6
Chain-type price index	106.7	110.0	107.9	108.8	109.7	110.4	111.0	111.5
Implicit price deflator	106.7	109.9	107.9	108.8	109.7	110.3	110.9	111.4
Gross private domestic investment:								
Current dollars	128.3	134.8	132.9	135.6	132.9	136.0	134.6	134.8
Chain-type quantity index	123.9	127.9	127.3	129.6	126.3	128.6	127.4	127.7
Chain-type price index	103.6	105.6	104.4	104.6	105.4	106.0	106.2	106.4
Implicit price deflator	103.6	105.3	104.4	104.7	105.2	105.8	105.7	105.5
Fixed investment:								
Current dollars	121.9	131.2	126.6	129.4	129.7	132.3	133.5	136.7
Chain-type quantity index	117.6	124.7	121.2	123.8	123.3	125.2	126.5	129.7
Chain-type price index	103.7	105.5	104.4	104.6	105.3	105.9	106.1	106.2
Implicit price deflator	103.7	105.3	104.4	104.6	105.2	105.7	105.6	105.4
Nonresidential:								
Current dollars	119.6	132.4	125.1	129.7	131.6	133.8	134.4	137.9
Chain-type quantity index	116.9	128.2	121.8	126.3	127.4	129.0	130.0	133.8
Chain-type price index	102.3	103.6	102.7	102.8	103.5	104.0	104.0	104.1
Implicit price deflator	102.3	103.3	102.7	102.7	103.4	103.7	103.4	103.0
Structures:								
Current dollars	106.5	118.0	111.6	115.0	116.8	119.7	120.6	123.7
Chain-type quantity index	99.8	107.0	103.0	105.5	106.4	108.0	108.2	110.7
Chain-type price index	106.7	110.2	108.4	109.0	109.8	110.8	111.3	111.7
Implicit price deflator	106.7	110.3	108.3	109.0	109.8	110.8	111.4	111.7
Producers' durable equipment:								
Current dollars	125.3	138.6	131.0	136.1	138.1	139.9	140.4	144.1
Chain-type quantity index	124.6	137.7	130.3	135.6	136.8	138.5	139.8	144.2
Chain-type price index	100.6	101.0	100.6	100.4	101.1	101.4	101.3	101.2
Implicit price deflator	100.6	100.7	100.5	100.4	100.9	101.0	100.4	99.9
Residential:								
Current dollars	127.6	128.5	130.1	128.7	125.0	128.7	131.4	133.8
Chain-type quantity index	119.2	116.5	119.8	117.9	113.7	116.3	118.1	120.0
Chain-type price index	107.0	110.3	108.6	109.2	109.9	110.7	111.3	111.5
Implicit price deflator	107.0	110.3	108.6	109.2	109.9	110.7	111.3	111.5
Exports of goods and services:								
Current dollars	112.9	125.8	119.4	121.8	124.6	127.1	129.8	131.1
Chain-type quantity index	111.8	121.2	117.5	118.2	119.5	121.8	125.1	126.6
Chain-type price index	101.0	104.3	101.8	103.2	104.6	104.8	104.6	104.7
Implicit price deflator	101.0	103.8	101.7	103.0	104.3	104.3	103.8	103.6
Exports of goods:								
Current dollars	113.5	129.5	121.6	124.6	128.1	131.0	134.4	134.6
Chain-type quantity index	114.0	126.3	121.2	122.3	124.3	127.2	131.5	132.5
Chain-type price index	99.6	103.1	100.4	102.1	103.5	103.7	103.3	103.1
Implicit price deflator	99.6	102.5	100.3	101.8	103.0	103.0	102.2	101.6
Exports of services:								
Current dollars	111.6	117.1	114.4	115.2	116.5	117.7	119.0	122.9
Chain-type quantity index	107.0	109.5	108.9	108.8	108.7	109.8	110.7	113.2
Chain-type price index	104.3	107.0	105.1	105.9	107.2	107.3	107.6	108.6
Implicit price deflator	104.3	106.9	105.0	105.8	107.1	107.3	107.5	108.5
Imports of goods and services:								
Current dollars	122.3	135.5	129.0	132.3	137.4	136.5	135.9	139.3
Chain-type quantity index	123.1	132.9	128.1	130.8	133.2	133.6	134.0	137.5
Chain-type price index	99.4	102.6	100.9	101.4	103.6	103.0	102.6	102.7
Implicit price deflator	99.4	102.0	100.8	101.2	103.2	102.2	101.4	101.3
Imports of goods:								
Current dollars	124.3	139.3	132.3	135.9	141.5	140.4	139.3	142.5
Chain-type quantity index	125.5	137.1	131.9	134.5	137.7	138.0	138.2	141.5
Chain-type price index	99.0	102.3	100.5	101.3	103.2	102.6	102.2	102.4
Implicit price deflator	99.0	101.6	100.3	101.0	102.7	101.7	100.8	100.7
Imports of services:								
Current dollars	113.7	119.1	114.7	116.7	119.5	119.5	120.9	125.1
Chain-type quantity index	112.4	114.6	111.6	114.7	113.7	114.1	116.0	120.1
Chain-type price index	101.2	104.0	102.7	101.7	105.2	104.9	104.4	104.2
Implicit price deflator	101.2	103.9	102.8	101.7	105.1	104.7	104.3	104.2
Government consumption expenditures and gross investment:								
Current dollars	104.0	107.5	105.5	106.5	107.6	108.0	107.9	109.7
Chain-type quantity index	99.7	99.8	100.2	99.9	100.2	100.0	98.9	99.6
Chain-type price index	104.3	107.8	105.3	106.6	107.5	108.1	109.2	110.2
Implicit price deflator	104.3	107.8	105.3	106.6	107.4	108.0	109.0	110.2
Federal:								
Current dollars	97.8	97.9	98.7	98.5	99.0	97.9	96.2	98.7
Chain-type quantity index	92.8	89.5	92.6	91.2	90.9	89.5	86.5	88.3
Chain-type price index	105.4	109.5	106.5	108.2	109.0	109.5	111.5	111.9
Implicit price deflator	105.4	109.3	106.5	108.0	108.9	109.3	111.2	111.8
National defense:								
Current dollars	93.7	92.0	93.0	92.5	93.7	92.0	89.7	92.2
Chain-type quantity index	89.7	85.2	88.2	86.6	86.8	85.0	82.3	83.8
Chain-type price index	104.5	108.3	105.6	107.1	108.2	108.5	109.4	110.0
Implicit price deflator	104.5	108.0	105.6	106.9	108.0	108.2	109.0	110.0
Nondefense:								
Current dollars	108.0	112.4	112.5	113.1	111.9	112.4	112.1	114.8
Chain-type quantity index	100.3	100.1	103.5	102.3	100.9	100.6	96.7	99.2
Chain-type price index	107.7	112.4	108.7	110.7	110.9	111.8	116.2	116.1
Implicit price deflator	107.7	112.3	108.7	110.6	110.9	111.8	115.9	115.7
State and local:								
Current dollars	108.5	114.4	110.4	112.3	113.8	115.2	116.3	117.6
Chain-type quantity index	104.7	107.2	105.7	106.3	106.9	107.6	108.0	107.8
Chain-type price index	103.6	106.7	104.5	105.6	106.5	107.1	107.7	109.2
Implicit price deflator	103.6	106.7	104.5	105.6	106.5	107.1	107.7	109.1

NOTE.— Chain-type quantity and price indexes are calculated from weighted averages of the detailed output and prices used to prepare each aggregate and component. Implicit price deflators are weighted averages of the detailed price indexes used to prepare each aggregate and component and are calculated as the ratio of current- to chained-dollar output multiplied by 100.

Percent changes from preceding period for items in this table are shown in table 8.1.

Table 7.2.—Quantity and Price Indexes for Gross Domestic Product, Final Sales, and Purchases

[Index numbers, 1992=100]

	1994	1995	Seasonally adjusted					
			1994	1995				1996
			IV	I	II	III	IV	I
Gross domestic product:								
Current dollars	111.0	116.0	113.4	114.5	115.2	116.9	117.6	118.8
Chain-type quantity index	105.8	107.9	107.2	107.3	107.4	108.4	108.5	109.1
Chain-type price index	105.0	107.6	105.8	106.7	107.3	107.9	108.5	109.2
Implicit price deflator	105.0	107.5	105.8	106.7	107.3	107.8	108.3	108.9
Final sales of domestic product:								
Current dollars	110.2	115.6	112.6	113.7	114.8	116.4	117.4	119.1
Chain-type quantity index	105.0	107.5	106.4	106.6	107.1	108.0	108.4	109.4
Chain-type price index	105.0	107.6	105.8	106.7	107.3	107.9	108.5	109.2
Implicit price deflator	105.0	107.5	105.8	106.7	107.3	107.8	108.3	108.9
Gross domestic purchases:								
Current dollars	112.0	117.1	114.4	115.6	116.7	117.9	118.3	119.8
Chain-type quantity index	106.9	109.2	108.3	108.7	108.9	109.6	109.5	110.3
Chain-type price index	104.8	107.4	105.7	106.5	107.2	107.7	108.2	108.9
Implicit price deflator	104.7	107.3	105.7	106.4	107.1	107.6	108.0	108.6
Final sales to domestic purchasers:								
Current dollars	111.2	116.7	113.6	114.8	116.2	117.5	118.1	120.0
Chain-type quantity index	106.1	108.8	107.5	107.9	108.5	109.2	109.4	110.6
Chain-type price index	104.8	107.4	105.7	106.5	107.2	107.7	108.2	108.9
Implicit price deflator	104.8	107.3	105.7	106.4	107.1	107.5	108.0	108.5
Addenda:								
Chain-type price indexes for gross domestic purchases:								
Food	103.8	106.5	104.9	105.4	106.2	106.8	107.5	108.2
Energy	101.0	101.9	102.0	102.4	103.3	101.6	100.4	103.8
Gross domestic purchases less food and energy	105.0	107.8	106.0	106.8	107.5	108.1	108.7	109.2

NOTE.—Percent changes from preceding period for selected items in this table are shown in table 8.1.

Table 7.3.—Quantity and Price Indexes for Gross National Product and Command-Basis Gross National Product

[Index numbers, 1992=100]

Gross national product:								
Current dollars	110.7	115.7	112.9	114.1	114.9	116.4	117.3	118.6
Chain-type quantity index	105.5	107.6	106.7	107.0	107.1	108.0	108.3	108.9
Chain-type price index	104.9	107.6	105.8	106.7	107.3	107.9	108.5	109.2
Implicit price deflator	104.9	107.5	105.8	106.6	107.2	107.8	108.3	108.9
Less: Exports of goods and services and receipts of factor income:								
Chain-type quantity index	111.6	124.8	118.2	121.3	123.4	125.0	129.6	130.5
Plus: Command-basis exports of goods and services and receipts of factor income:								
Chain-type quantity index	113.5	127.9	119.6	123.7	125.3	128.5	134.0	134.7
Equals: Command-basis gross national product:								
Chain-type quantity index	105.7	108.0	106.9	107.3	107.4	108.4	108.9	109.4

NOTE.—Percent changes from preceding period for selected items in this table are shown in table 8.1.

Table 7.4.—Chain-Type Quantity and Price Indexes for Personal Consumption Expenditures by Major Type of Product

[Index numbers, 1992=100]

	1994	1995	Seasonally adjusted					
			1994	1995				1996
			IV	I	II	III	IV	I
Personal consumption expenditures:								
Quantity index	106.0	108.5	107.2	107.4	108.3	109.0	109.3	110.3
Price index	105.1	107.6	106.1	106.8	107.5	107.9	108.4	109.0
Durable goods:								
Quantity index	115.0	118.9	118.7	116.0	118.0	120.7	120.8	123.2
Price index	103.4	104.8	103.9	104.7	104.9	104.8	104.7	105.0
Motor vehicles and parts:								
Quantity index	110.3	106.8	110.9	104.5	106.7	109.2	106.8	108.3
Price index	107.5	112.0	109.3	111.2	112.3	112.1	112.5	113.3
Furniture and household equipment:								
Quantity index	121.5	133.0	128.2	128.5	130.7	134.6	138.1	140.5
Price index	98.6	96.7	97.9	97.6	96.9	96.5	95.8	95.5
Other:								
Quantity index	112.9	119.0	117.9	118.0	119.1	119.7	119.1	123.3
Price index	104.4	106.3	105.1	105.9	106.0	106.5	106.9	107.4
Nondurable goods:								
Quantity index	105.2	107.6	106.5	107.2	107.7	107.8	107.7	108.7
Price index	102.8	104.5	103.6	103.9	104.5	104.7	105.0	106.0
Food:								
Quantity index	104.4	106.4	105.3	106.2	106.3	106.7	106.6	107.6
Price index	103.9	106.4	105.0	105.4	106.2	106.7	107.4	108.0
Clothing and shoes:								
Quantity index	109.6	114.0	113.3	112.9	114.4	114.8	114.1	116.4
Price index	100.3	98.9	99.3	99.3	98.6	98.7	99.0	99.5
Gasoline and oil:								
Quantity index	103.5	106.3	104.7	106.4	106.6	105.5	106.7	105.8
Price index	99.6	101.2	102.1	102.5	104.2	100.6	97.5	103.0
Fuel oil and coal:								
Quantity index	94.5	94.3	88.2	90.8	97.1	91.5	97.7	98.2
Price index	98.0	97.3	96.7	96.4	97.8	98.3	96.8	105.6
Other:								
Quantity index	104.6	106.5	105.6	106.1	106.6	106.7	106.4	107.1
Price index	103.8	106.1	104.7	104.8	105.7	106.5	107.3	107.8
Services:								
Quantity index	104.6	106.9	105.2	105.8	106.6	107.3	107.9	108.6
Price index	106.7	110.0	107.9	108.8	109.7	110.4	111.0	111.5
Housing:								
Quantity index	103.3	105.4	104.2	104.7	105.1	105.6	106.1	106.7
Price index	105.7	109.1	106.9	107.7	108.7	109.5	110.5	111.3
Household operation:								
Quantity index	107.1	111.5	107.6	108.8	111.7	113.1	112.4	114.3
Price index	104.9	106.3	105.3	106.0	106.0	106.4	106.9	107.6
Electricity and gas:								
Quantity index	104.6	106.6	101.0	102.7	107.3	109.9	106.5	111.0
Price index	103.7	103.9	103.7	103.8	103.4	103.9	104.4	104.7
Other household operation:								
Quantity index	109.0	115.2	112.5	113.4	115.0	115.5	116.8	116.7
Price index	105.7	108.1	106.4	107.6	107.8	108.2	108.7	109.7
Transportation:								
Quantity index	108.3	112.0	110.4	111.1	111.3	111.6	113.9	115.5
Price index	105.9	108.8	106.1	106.6	108.9	110.1	109.4	109.1
Medical care:								
Quantity index	103.4	105.8	104.3	104.8	105.4	106.1	106.9	106.9
Price index	110.5	114.6	112.4	113.8	114.4	114.8	115.5	115.8
Other:								
Quantity index	105.0	106.6	105.0	105.3	106.4	107.1	107.6	108.5
Price index	104.9	108.1	106.0	106.8	107.8	108.5	109.2	109.8
Addenda:								
Price indexes for personal consumption expenditures:								
Food	103.9	106.4	105.0	105.4	106.2	106.7	107.4	108.0
Energy [1]	101.5	102.3	102.6	102.9	103.5	102.1	100.8	103.9
Personal consumption expenditures less food and energy	105.6	108.2	106.5	107.3	108.0	108.5	109.1	109.6

1. Consists of prices for gasoline and oil, fuel oil and coal, and electricity and gas.

Table 7.6.—Chain-Type Quantity and Price Indexes for Private Fixed Investment by Type

[Index numbers, 1992=100]

	1994	1995	Seasonally adjusted					
			1994	1995				1996
			IV	I	II	III	IV	I
Private fixed investment:								
Quantity index	117.6	124.7	121.2	123.8	123.3	125.2	126.5	129.7
Price index	103.7	105.5	104.4	104.6	105.3	105.9	106.1	106.2
Nonresidential:								
Quantity index	116.9	128.2	121.8	126.3	127.4	129.0	130.0	133.8
Price index	102.3	103.6	102.7	102.8	103.5	104.0	104.0	104.1
Structures:								
Quantity index	99.8	107.0	103.0	105.5	106.4	108.0	108.2	110.7
Price index	106.7	110.2	108.4	109.0	109.8	110.8	111.3	111.7
Nonresidential buildings, including farm:								
Quantity index	104.0	113.0	108.9	110.8	112.1	114.2	115.1	116.6
Price index	107.2	111.0	109.0	110.0	110.7	111.4	111.9	112.2
Utilities:								
Quantity index	91.8	101.7	94.7	97.7	100.8	103.8	104.3	106.9
Price index	106.4	109.7	107.8	107.9	108.8	110.6	111.4	112.1
Mining exploration, shafts, and wells:								
Quantity index	94.9	83.9	86.7	93.6	80.8	82.5	78.7	93.9
Price index	106.6	107.4	107.1	105.7	107.1	108.7	108.3	108.6
Other structures:								
Quantity index	82.7	83.0	82.1	84.1	92.2	80.2	75.5	72.2
Price index	101.3	104.9	102.3	103.2	104.2	105.7	106.7	107.5
Producers' durable equipment:								
Quantity index	124.6	137.7	130.3	135.6	136.8	138.5	139.8	144.2
Price index	100.6	101.0	100.6	100.4	101.1	101.4	101.3	101.2
Information processing and related equipment:								
Quantity index	127.0	150.4	136.0	141.0	149.0	150.5	161.1	169.7
Price index	94.1	91.5	93.2	92.4	92.1	91.3	90.3	89.5
Computers and peripheral equipment [1]:								
Quantity index	157.7	208.5	173.5	182.5	200.7	209.2	241.4	267.7
Price index	78.6	69.9	75.7	72.9	71.3	69.1	66.5	64.1
Other:								
Quantity index	113.7	126.6	120.0	123.5	127.5	126.4	128.9	130.8
Price index	103.3	104.8	103.6	104.3	104.8	105.1	105.0	105.4
Industrial equipment:								
Quantity index	118.5	130.1	122.5	127.8	132.5	130.6	129.3	131.9
Price index	103.6	107.2	104.8	105.5	107.1	107.9	108.3	108.6
Transportation and related equipment:								
Quantity index	129.6	137.0	135.2	141.2	133.2	139.8	133.6	135.7
Price index	104.9	105.7	104.9	104.2	105.2	106.7	106.6	106.6
Other:								
Quantity index	121.9	127.5	124.8	129.8	127.0	127.4	125.8	128.3
Price index	103.5	105.5	103.8	104.2	105.3	105.7	106.7	107.5
Residential:								
Quantity index	119.2	116.5	119.8	117.9	113.7	116.3	118.1	120.0
Price index	107.0	110.3	108.6	109.2	109.9	110.7	111.3	111.5
Structures:								
Quantity index	119.4	116.5	119.9	117.9	113.7	116.3	118.2	120.1
Price index	107.1	110.4	108.7	109.3	110.1	110.9	111.5	111.7
Single family:								
Quantity index	120.6	109.6	117.9	114.2	105.6	108.0	110.8	113.4
Price index	109.5	113.1	111.6	112.3	112.7	113.5	113.9	113.8
Multifamily:								
Quantity index	103.4	134.7	119.5	128.5	132.9	136.2	141.2	144.5
Price index	104.1	105.3	104.0	104.6	105.0	105.7	106.1	106.0
Other structures:								
Quantity index	120.2	123.3	122.8	121.6	122.1	124.8	124.9	125.7
Price index	104.3	107.7	105.6	106.1	107.3	108.2	109.1	109.6
Producers' durable equipment:								
Quantity index	112.5	115.4	116.8	116.0	113.9	115.7	115.9	115.4
Price index	103.0	104.0	103.6	103.9	103.9	104.0	104.1	104.7

1. Includes new computers and peripheral equipment only.

Table 7.9.—Chain-Type Quantity and Price Indexes for Exports and Imports of Goods and Services and for Receipts and Payments of Factor Income

[Index numbers, 1992=100]

	1994	1995	Seasonally adjusted					
			1994	1995				1996
			IV	I	II	III	IV	I
Exports of goods and services:								
Quantity index	111.8	121.2	117.5	118.2	119.5	121.8	125.1	126.6
Price index	101.0	104.3	101.8	103.2	104.6	104.8	104.6	104.7
Goods [1]:								
Quantity index	114.0	126.3	121.2	122.3	124.3	127.2	131.5	132.5
Price index	99.6	103.1	100.4	102.1	103.5	103.7	103.3	103.1
Durable:								
Quantity index	118.9	134.1	126.3	128.3	131.8	135.3	140.8	142.0
Price index	97.5	97.8	97.1	97.6	98.0	97.8	97.6	97.3
Nondurable:								
Quantity index	104.0	111.5	111.1	110.5	109.5	112.0	113.9	114.5
Price index	104.1	115.2	108.0	112.4	116.0	116.6	115.8	115.7
Services [1]:								
Quantity index	107.0	109.5	108.9	108.8	108.7	109.8	110.7	113.2
Price index	104.3	107.0	105.1	105.9	107.2	107.3	107.6	108.6
Receipts of factor income:								
Quantity index	110.5	141.1	121.2	135.1	140.4	139.0	150.0	147.9
Price index	104.5	106.2	105.1	105.7	106.2	106.4	106.5	107.2
Imports of goods and services:								
Quantity index	123.1	132.9	128.1	130.8	133.2	133.6	134.0	137.5
Price index	99.4	102.6	100.9	101.4	103.6	103.0	102.6	102.7
Goods [1]:								
Quantity index	125.5	137.1	131.9	134.5	137.7	138.0	138.2	141.5
Price index	99.0	102.3	100.5	101.3	103.2	102.6	102.2	102.4
Durable:								
Quantity index	131.5	147.3	140.5	143.7	147.6	148.2	149.8	153.4
Price index	99.6	101.0	100.4	100.6	101.7	101.2	100.6	100.5
Nondurable:								
Quantity index	114.9	119.4	116.6	118.1	120.2	120.9	118.4	120.5
Price index	97.9	104.4	100.7	102.9	106.3	104.2	104.2	106.2
Services [1]:								
Quantity index	112.4	114.6	111.6	114.7	113.7	114.1	116.0	120.1
Price index	101.2	104.0	102.7	101.7	105.2	104.9	104.4	104.2
Payments of factor income:								
Quantity index	126.1	158.7	144.2	151.3	158.9	161.7	162.7	163.6
Price index	105.1	106.9	105.9	106.5	106.8	107.1	107.3	108.0

1. Exports and imports of certain goods, primarily military equipment purchased and sold by the Federal Government, are included in services. Beginning with 1986, repairs and alterations of equipment are reclassified from goods to services.

Table 7.10.—Chain-Type Quantity and Price Indexes for Exports and Imports of Goods and Services by Major Type of Product

[Index numbers, 1992=100]

	1994	1995	Seasonally adjusted 1994 IV	1995 I	1995 II	1995 III	1995 IV	1996 I
Exports of goods and services:								
Quantity index	111.8	121.2	117.5	118.2	119.5	121.8	125.1	126.6
Price index	101.0	104.3	101.8	103.2	104.6	104.8	104.6	104.7
Exports of goods [1]:								
Quantity index	114.0	126.3	121.2	122.3	124.3	127.2	131.5	132.5
Price index	99.6	103.1	100.4	102.1	103.5	103.7	103.3	103.1
Foods, feeds, and beverages:								
Quantity index	99.8	111.3	115.9	112.7	110.3	114.6	107.7	110.0
Price index	104.4	112.6	103.1	104.6	108.4	116.3	121.1	123.2
Industrial supplies and materials:								
Quantity index	103.0	111.2	106.4	109.3	109.0	111.7	114.8	113.8
Price index	106.9	121.5	114.1	120.8	124.4	122.0	118.7	117.1
Durable goods:								
Quantity index	102.0	114.6	106.4	111.3	113.3	119.0	114.9	115.3
Price index	109.9	117.9	113.4	117.6	118.8	118.2	117.0	116.1
Nondurable goods:								
Quantity index	103.7	109.2	106.3	108.2	106.5	107.5	114.7	113.0
Price index	105.3	123.3	114.4	122.4	127.3	124.0	119.6	117.6
Capital goods, except automotive:								
Quantity index	124.9	145.5	133.2	135.0	143.1	146.7	157.3	158.9
Price index	93.4	91.9	91.9	91.8	92.1	92.2	91.7	91.3
Civilian aircraft, engines, and parts:								
Quantity index	78.9	63.6	72.9	61.8	75.6	57.1	59.8	63.7
Price index	105.7	109.3	106.7	107.9	108.8	109.8	110.6	110.9
Computers, peripherals, and parts:								
Quantity index	153.8	214.8	172.5	184.1	193.6	226.6	255.1	285.4
Price index	75.3	65.1	72.1	68.8	66.8	64.1	60.7	57.6
Other:								
Quantity index	134.8	160.4	146.3	150.8	156.4	162.3	172.0	166.8
Price index	95.2	95.4	93.7	94.3	95.2	96.0	96.1	96.4
Automotive vehicles, engines, and parts:								
Quantity index	120.3	125.6	128.1	131.3	121.8	126.2	123.1	129.0
Price index	101.8	103.1	102.5	102.7	102.7	102.9	104.1	104.0
Consumer goods, except automotive:								
Quantity index	114.9	122.1	121.7	120.1	122.0	122.1	124.2	126.5
Price index	101.5	102.9	101.7	102.2	102.9	103.2	103.3	103.9
Durable goods:								
Quantity index	114.4	121.4	121.9	121.2	122.8	118.9	122.9	119.2
Price index	100.7	101.5	100.9	101.1	101.3	101.9	101.9	102.5
Nondurable goods:								
Quantity index	115.3	122.7	121.5	118.9	121.1	125.4	125.5	134.2
Price index	102.5	104.4	102.7	103.4	104.6	104.7	104.8	105.5
Other [2]:								
Quantity index	98.1	101.9	101.5	99.7	101.1	101.1	105.9	98.6
Price index	100.4	104.0	101.1	102.9	104.3	104.6	104.2	104.5
Durable goods:								
Quantity index	98.1	101.9	101.5	99.7	101.1	101.1	105.9	98.6
Price index	100.4	104.0	101.0	102.9	104.3	104.5	104.2	104.5
Nondurable goods:								
Quantity index	98.1	101.9	101.5	99.7	101.1	101.1	105.9	98.6
Price index	100.4	104.0	101.0	102.9	104.3	104.5	104.2	104.5
Exports of services [1]:								
Quantity index	107.0	109.5	108.9	108.8	108.7	109.8	110.7	113.2
Price index	104.3	107.0	105.1	105.9	107.2	107.3	107.6	108.6
Transfers under U.S. military agency sales contracts:								
Quantity index	93.9	94.1	88.8	92.1	92.0	97.9	94.4	102.8
Price index	108.3	113.1	110.6	111.0	113.7	113.8	114.1	113.6
Travel:								
Quantity index	106.0	103.2	107.7	106.0	102.9	100.4	103.6	107.1
Price index	104.1	106.9	104.3	104.9	106.9	107.6	108.3	109.7
Passenger fares:								
Quantity index	100.9	99.9	100.2	100.3	96.6	99.0	103.8	106.7
Price index	104.2	110.0	106.0	108.5	113.0	109.9	108.7	109.6
Other transportation:								
Quantity index	108.7	115.9	116.3	113.9	115.5	116.1	118.1	119.1
Price index	101.2	103.2	102.0	102.7	104.2	103.3	102.5	103.8
Royalties and license fees:								
Quantity index	107.8	121.8	110.6	119.5	123.1	124.3	120.3	122.3
Price index	104.0	105.9	104.7	105.3	105.7	106.1	106.5	107.2
Other private services:								
Quantity index	111.7	115.3	113.4	112.0	114.3	117.5	117.6	119.4
Price index	103.7	105.8	104.4	105.1	105.6	106.1	106.6	107.4
Other:								
Quantity index	107.6	109.0	109.8	108.7	108.1	109.8	109.3	109.4
Price index	109.9	111.8	110.8	111.8	110.8	111.8	112.7	113.6
Imports of goods and services:								
Quantity index	123.1	132.9	128.1	130.8	133.2	133.6	134.0	137.5
Price index	99.4	102.6	100.9	101.4	103.6	103.0	102.6	102.7
Imports of goods [1]:								
Quantity index	125.5	137.1	131.9	134.5	137.7	138.0	138.2	141.5
Price index	99.0	102.3	100.5	101.3	103.2	102.6	102.2	102.4
Foods, feeds, and beverages:								
Quantity index	103.9	106.6	101.7	107.7	105.0	106.0	107.5	113.8
Price index	107.9	113.5	113.7	114.8	113.1	114.1	112.0	109.8
Industrial supplies and materials, except petroleum and products:								
Quantity index	125.0	132.0	130.6	133.0	136.6	130.6	128.0	132.9
Price index	102.1	111.0	106.0	109.1	111.2	111.9	111.9	111.2
Durable goods:								
Quantity index	132.3	138.2	139.5	140.8	145.0	134.1	133.1	138.4
Price index	103.6	111.9	107.4	110.4	111.3	113.3	112.5	110.1
Nondurable goods:								
Quantity index	118.3	126.2	122.4	125.8	128.8	127.2	123.0	127.9
Price index	100.8	111.0	104.8	107.8	111.2	112.1	112.9	112.3
Petroleum and products:								
Quantity index	116.5	112.7	112.8	109.5	111.4	117.7	112.2	106.9
Price index	85.3	94.9	87.9	92.6	101.6	92.6	92.7	101.4
Capital goods, except automotive:								
Quantity index	146.3	179.7	159.3	165.7	174.5	184.9	193.6	195.2
Price index	93.9	93.0	93.6	92.8	94.0	93.3	92.0	91.0
Civilian aircraft, engines, and parts:								
Quantity index	84.7	78.1	88.0	77.7	81.9	76.0	76.9	78.5
Price index	106.0	108.5	106.8	107.6	108.3	108.8	109.5	110.6
Computers, peripherals, and parts:								
Quantity index	190.3	263.4	215.6	226.2	240.7	277.7	309.3	320.5
Price index	76.5	68.4	74.2	71.2	69.9	67.5	65.1	62.7
Other:								
Quantity index	141.4	169.5	152.3	160.0	167.9	173.3	176.9	175.8
Price index	99.8	102.1	100.3	100.5	103.0	102.9	102.0	101.6
Automotive vehicles, engines, and parts:								
Quantity index	122.6	125.8	129.8	132.3	129.5	123.9	117.6	126.7
Price index	105.1	108.3	106.7	106.9	108.2	108.7	109.2	109.0
Consumer goods, except automotive:								
Quantity index	117.4	126.7	123.2	126.8	128.7	127.1	124.2	128.7
Price index	101.6	103.2	102.0	102.4	103.4	103.6	103.6	103.9
Durable goods:								
Quantity index	118.6	127.4	125.1	127.5	129.8	126.9	125.6	129.2
Price index	101.8	103.1	102.0	102.4	103.2	103.5	103.2	103.6
Nondurable goods:								
Quantity index	116.2	125.9	121.2	125.9	127.5	127.3	122.7	128.1
Price index	101.3	103.4	102.1	102.4	103.5	103.7	103.9	104.3
Other:								
Quantity index	115.6	117.5	119.3	110.0	120.5	114.9	124.6	119.6
Price index	102.1	105.1	103.6	104.4	105.8	105.5	105.0	104.9
Durable goods:								
Quantity index	115.6	117.5	119.3	110.0	120.5	114.9	124.6	119.6
Price index	102.1	105.1	103.6	104.4	105.8	105.5	105.0	104.9
Nondurable goods:								
Quantity index	115.6	117.5	119.3	110.0	120.5	114.9	124.6	119.6
Price index	102.1	105.1	103.6	104.4	105.8	105.5	105.0	104.9
Imports of services [1]:								
Quantity index	112.4	114.6	111.6	114.7	113.7	114.1	116.0	120.1
Price index	101.2	104.0	102.7	101.7	105.2	104.9	104.4	104.2
Direct defense expenditures:								
Quantity index	74.5	65.7	66.0	69.8	63.7	64.8	64.6	71.2
Price index	99.6	108.5	101.8	101.0	111.0	111.2	111.0	107.6
Travel:								
Quantity index	109.6	110.6	107.9	112.1	109.6	106.3	114.6	118.5
Price index	103.1	106.5	106.4	102.4	109.1	108.4	106.1	105.5
Passenger fares:								
Quantity index	121.4	121.7	120.0	119.6	120.9	122.2	124.2	128.6
Price index	99.1	104.3	100.3	102.5	106.0	103.6	105.1	105.4
Other transportation:								
Quantity index	111.3	114.5	114.1	114.6	115.0	116.1	112.3	113.7
Price index	100.1	101.1	100.5	100.4	101.4	101.3	101.4	101.8
Royalties and license fees:								
Quantity index	107.5	118.3	107.6	114.7	120.2	119.8	118.4	122.9
Price index	103.9	105.9	104.7	105.3	105.7	106.1	106.5	107.2
Other private services:								
Quantity index	136.5	143.7	137.5	140.2	142.4	147.0	145.2	152.0
Price index	100.3	101.3	100.5	100.8	101.2	101.5	101.8	102.4
Other:								
Quantity index	109.1	116.5	110.7	120.8	111.7	114.2	119.5	118.0
Price index	103.6	106.2	105.5	104.1	107.2	107.1	106.4	106.5
Addenda:								
Exports of agricultural goods [2]:								
Quantity index	100.9	112.9	116.3	116.5	109.5	113.6	112.2	114.9
Price index	105.9	114.8	106.0	108.7	111.1	117.2	122.0	124.0
Exports of nonagricultural goods:								
Quantity index	115.4	127.8	121.8	123.0	126.0	128.7	133.6	134.5
Price index	98.9	102.0	99.9	101.5	102.7	102.4	101.5	101.0
Imports of nonpetroleum goods:								
Quantity index	126.4	139.5	133.6	136.7	140.1	140.2	140.8	144.7
Price index	100.4	102.8	101.7	102.2	103.4	103.1	102.7	102.5

NOTE.—See footnotes to table 4.3.

Table 7.11B.—Chain-Type Quantity and Price Indexes for Government Consumption Expenditures and Gross Investment by Type

[Index numbers, 1992=100]

	1994	1995	Seasonally adjusted 1994 IV	1995 I	1995 II	1995 III	1995 IV	1996 I
Government consumption expenditures and gross investment [1]:								
Quantity index	99.7	99.8	100.2	99.9	100.2	100.0	98.9	99.6
Price index	104.3	107.8	105.3	106.6	107.5	108.1	109.2	110.2
Federal:								
Quantity index	92.8	89.5	92.6	91.2	90.9	89.5	86.5	88.3
Price index	105.4	109.5	106.5	108.2	109.0	109.5	111.5	111.9
National defense:								
Quantity index	89.7	85.2	88.2	86.6	86.8	85.0	82.3	83.8
Price index	104.5	108.3	105.6	107.1	108.2	108.5	109.4	110.0
Consumption expenditures:								
Quantity index	91.8	87.7	90.6	88.8	88.6	87.2	86.2	86.3
Price index	104.1	108.0	105.3	106.8	107.8	108.1	109.2	109.9
Durable goods [2]:								
Quantity index	78.1	68.3	73.7	68.2	69.4	73.4	62.0	61.9
Price index	101.0	101.5	100.4	100.8	101.7	101.7	101.6	102.2
Nondurable goods:								
Quantity index	82.0	67.1	86.2	66.0	69.3	70.9	62.1	71.3
Price index	97.0	101.0	99.9	98.3	100.6	100.9	104.1	107.2
Services:								
Quantity index	93.6	90.4	92.5	91.7	91.2	89.2	89.5	89.3
Price index	104.7	108.8	105.9	107.6	108.6	109.0	110.0	110.7
Compensation of general government employees, except force-account construction [3]:								
Quantity index	89.4	84.5	87.3	86.2	85.2	84.4	82.1	81.5
Price index	104.0	108.1	104.3	106.6	107.5	108.2	110.0	112.0
Consumption of general government fixed capital [4]:								
Quantity index	98.1	96.3	97.4	97.0	96.6	96.1	95.7	95.5
Price index	108.7	116.0	113.0	114.8	116.6	116.1	116.4	115.5
Other services:								
Quantity index	97.8	96.6	98.3	97.5	98.1	92.8	97.9	98.7
Price index	103.2	105.3	103.9	104.5	105.3	105.6	105.9	105.7
Gross investment:								
Quantity index	77.3	70.9	74.3	74.1	76.5	72.2	60.7	69.9
Price index	106.5	110.3	107.7	108.8	110.6	110.7	111.1	110.2
Structures:								
Quantity index	81.4	87.2	80.7	93.8	79.7	89.3	86.1	82.3
Price index	114.0	117.0	115.8	115.8	116.6	117.4	118.0	117.4
Equipment:								
Quantity index	76.9	69.1	73.6	71.9	76.1	70.3	57.9	68.5
Price index	105.7	109.6	106.9	108.1	110.0	110.0	110.4	109.5
Nondefense:								
Quantity index	100.3	100.1	103.5	102.3	100.9	100.6	96.7	99.2
Price index	107.7	112.4	108.7	110.7	110.9	111.8	116.2	116.1
Consumption expenditures:								
Quantity index	101.6	101.6	104.4	103.4	102.5	102.6	97.9	100.4
Price index	108.5	113.6	109.6	111.8	111.9	112.8	117.9	117.8
Durable goods [2]:								
Quantity index	.....	.....	.....	.....	.....	.....	.....	.....
Price index	.....	.....	.....	.....	.....	.....	.....	.....
Nondurable goods:								
Quantity index	.....	.....	.....	.....	.....	.....	.....	.....
Price index	.....	.....	.....	.....	.....	.....	.....	.....
Commodity Credit Corporation inventory change:								
Quantity index	.....	.....	.....	.....	.....	.....	.....	.....
Price index	.....	.....	.....	.....	.....	.....	.....	.....
Other nondurables:								
Quantity index	103.8	98.7	106.9	102.0	99.9	97.7	95.3	97.6
Price index	108.9	110.4	109.8	109.4	110.1	110.2	112.0	112.5
Services:								
Quantity index	101.1	100.9	103.7	102.3	102.3	102.0	97.2	99.5
Price index	108.7	114.0	109.8	112.1	112.2	113.3	118.5	118.3
Compensation of general government employees, except force-account construction [3]:								
Quantity index	96.8	93.0	94.6	94.5	95.3	95.0	87.1	88.7
Price index	113.7	121.7	115.3	119.1	118.4	119.7	129.6	129.1
Consumption of general government fixed capital [4]:								
Quantity index	106.7	109.5	107.8	108.4	109.1	109.7	110.6	111.4
Price index	102.9	104.8	103.6	104.0	104.6	105.2	105.4	105.7
Other services:								
Quantity index	106.6	111.5	116.9	113.3	111.7	111.1	110.2	113.9
Price index	102.9	105.5	103.5	104.3	105.4	106.1	106.4	106.4
Gross investment:								
Quantity index	91.4	90.1	97.4	94.6	90.0	87.2	88.5	91.2
Price index	102.1	104.4	102.8	103.4	104.2	104.7	105.1	105.2
Structures:								
Quantity index	97.5	90.1	105.1	100.1	91.1	82.4	86.7	86.4
Price index	104.8	108.8	106.1	107.0	108.3	109.4	110.3	110.8
Equipment:								
Quantity index	85.3	90.2	89.7	89.0	89.0	92.4	90.5	96.3
Price index	99.3	99.7	99.3	99.5	99.7	99.7	99.6	99.2
State and local:								
Quantity index	104.7	107.2	105.7	106.3	106.9	107.6	108.0	107.8
Price index	103.6	106.7	104.5	105.6	106.5	107.1	107.7	109.2
Consumption expenditures:								
Quantity index	104.2	105.9	105.0	105.4	105.7	106.1	106.4	106.2
Price index	103.6	106.8	104.4	105.7	106.6	107.2	107.8	109.4
Durable goods [2]:								
Quantity index	109.2	113.6	110.6	111.9	113.0	114.1	115.2	116.4
Price index	101.9	104.7	102.4	103.5	104.1	105.1	106.2	106.0
Nondurable goods:								
Quantity index	109.1	113.6	110.6	111.8	113.0	114.1	115.3	116.5
Price index	100.5	105.2	101.1	104.0	106.6	105.5	104.8	107.3
Services:								
Quantity index	103.5	104.9	104.2	104.5	104.7	105.0	105.2	104.8
Price index	104.0	107.0	104.9	105.9	106.7	107.4	108.2	109.8
Compensation of general government employees, except force-account construction [3]:								
Quantity index	103.4	104.3	104.0	104.1	104.2	104.4	104.5	103.8
Price index	105.1	108.4	106.1	107.1	108.0	108.7	109.6	111.4
Consumption of general government fixed capital [4]:								
Quantity index	107.6	110.9	108.9	109.6	110.5	111.3	112.1	113.0
Price index	102.4	104.8	103.2	103.9	104.4	105.1	105.7	106.1
Other services:								
Quantity index	98.6	104.3	100.8	102.5	103.8	104.7	106.3	110.4
Price index	88.0	87.6	87.1	87.6	87.4	88.2	87.2	87.2
Gross investment:								
Quantity index	107.1	113.1	109.0	110.5	112.3	114.3	115.2	114.9
Price index	103.6	106.5	104.7	105.4	105.9	106.9	107.6	108.0
Structures:								
Quantity index	105.8	112.0	107.8	109.3	111.2	113.3	114.1	113.5
Price index	104.0	107.4	105.3	106.2	106.7	108.0	108.6	109.2
Equipment:								
Quantity index	112.6	118.0	114.6	116.0	117.3	118.7	120.1	121.5
Price index	102.1	102.6	101.9	102.3	102.5	102.6	103.0	102.9
Addenda:								
Compensation of general government employees [3]:								
Quantity index	99.8	98.9	99.5	99.4	99.3	99.3	97.9	97.5
Price index	105.7	109.6	106.6	108.2	108.9	109.7	111.6	113.3
Federal:								
Quantity index	91.8	87.3	89.7	89.0	88.5	87.9	83.7	83.8
Price index	107.2	112.6	107.9	110.8	111.1	112.0	116.5	117.7
State and local:								
Quantity index	103.4	104.4	104.0	104.2	104.2	104.5	104.5	103.8
Price index	105.1	108.4	106.1	107.1	108.0	108.7	109.6	111.4

NOTE.—See footnotes to table 3.7B.

Table 7.14.—Chain-Type Quantity and Price Indexes for Gross Domestic Product by Sector

[Index numbers, 1992=100]

	1994	1995	Seasonally adjusted					
			1994	1995				1996
			IV	I	II	III	IV	I
Gross domestic product:								
Quantity index	105.8	107.9	107.2	107.3	107.4	108.4	108.5	109.1
Price index	105.0	107.6	105.8	106.7	107.3	107.9	108.5	109.2
Business [1]:								
Quantity index	106.6	109.2	108.2	108.4	108.6	109.7	110.0	110.8
Price index	104.9	107.4	105.7	106.5	107.1	107.7	108.1	108.7
Nonfarm [1]:								
Quantity index	106.6	109.4	108.4	108.6	108.8	109.9	110.2	111.0
Price index	105.0	107.4	105.9	106.7	107.2	107.7	108.1	108.6
Nonfarm less housing:								
Quantity index	107.0	109.8	108.9	109.1	109.2	110.5	110.6	111.5
Price index	104.9	107.3	105.8	106.5	107.1	107.6	107.9	108.4
Housing:								
Quantity index	103.3	105.6	104.1	104.8	105.2	105.6	106.9	106.6
Price index	105.7	108.9	106.8	107.8	108.6	108.9	110.1	110.6
Farm:								
Quantity index	104.2	94.8	101.9	98.2	95.4	91.7	93.8	98.3
Price index	98.4	102.4	96.5	96.3	99.6	105.6	108.0	111.3
Households and institutions:								
Quantity index	106.2	108.4	107.1	107.5	108.1	108.6	109.3	109.3
Price index	104.7	106.8	104.9	105.5	106.5	107.0	108.1	109.1
Private households:								
Quantity index	101.1	100.5	99.8	99.5	100.4	101.1	101.1	101.7
Price index	106.3	109.7	107.6	108.6	109.1	109.8	111.2	112.0
Nonprofit institutions:								
Quantity index	106.3	108.7	107.3	107.8	108.4	108.9	109.6	109.6
Price index	104.7	106.7	104.8	105.4	106.4	106.9	108.0	109.0
General government [2]:								
Quantity index	100.2	99.6	100.0	99.9	99.8	99.9	98.8	98.4
Price index	105.7	109.7	106.8	108.4	109.1	109.8	111.5	112.9
Federal:								
Quantity index	93.6	89.8	91.9	91.2	90.8	90.3	87.0	87.1
Price index	107.4	113.0	108.8	111.4	112.0	112.6	116.1	116.8
State and local:								
Quantity index	103.8	104.9	104.4	104.7	104.8	105.1	105.2	104.7
Price index	104.9	108.0	105.8	106.8	107.7	108.4	109.2	110.9

NOTE.—See footnotes to table 1.7.

Table 7.15.—Current-Dollar Cost and Profit Per Unit of Real Gross Domestic Product of Nonfinancial Corporate Business

[Dollars]

Current-dollar cost and profit per unit of real gross domestic product [1]	**1.034**	**1.052**	**1.040**	**1.045**	**1.051**	**1.054**	**1.055**	**1.060**
Consumption of fixed capital	**.116**	**.115**	**.113**	**.114**	**.116**	**.115**	**.115**	**.115**
Net domestic product	**.918**	**.937**	**.927**	**.931**	**.936**	**.939**	**.940**	**.945**
Indirect business tax and nontax liability plus business transfer payments less subsidies	.106	.109	.106	.109	.110	.108	.109	.108
Domestic income	.812	.828	.821	.823	.826	.831	.831	.837
Compensation of employees	.682	.696	.686	.694	.698	.695	.696	.699
Corporate profits with inventory valuation and capital consumption adjustments	.102	.104	.108	.100	.100	.109	.108	.111
Profits tax liability	.036	.038	.039	.039	.038	.038	.037	.039
Profits after tax with inventory valuation and capital consumption adjustments	.066	.066	.070	.061	.062	.071	.070	.072
Net interest	.027	.028	.027	.028	.028	.027	.027	.027

1. Equals the deflator for gross domestic product of nonfinancial corporate business with the decimal point shifted two places to the left.

Table 7.16.—Implicit Price Deflators for Inventories

[Index numbers, 1992=100]

	Seasonally adjusted					
	1994	1995				1996
	IV	I	II	III	IV	I
Inventories [1]	**103.8**	**106.0**	**106.2**	**105.9**	**106.3**	**106.7**
Farm	95.2	97.0	93.6	93.0	95.2	95.5
Nonfarm	104.7	106.9	107.5	107.3	107.5	107.8
Durable goods	105.5	106.8	107.0	106.6	106.3	106.1
Nondurable goods	103.7	107.0	108.1	108.1	109.0	110.1
Manufacturing	104.7	107.8	108.4	108.0	107.5	107.2
Durable goods	104.0	106.6	106.8	106.0	105.4	104.9
Nondurable goods	105.9	109.7	111.0	111.4	111.1	111.1
Wholesale	104.7	106.8	107.4	107.4	107.9	108.4
Durable goods	104.5	105.7	106.2	105.9	105.4	105.1
Nondurable goods	105.0	108.5	109.5	110.0	112.3	114.2
Merchant wholesalers	104.9	107.0	107.7	107.8	108.3	108.7
Durable goods	104.7	105.9	106.4	106.1	105.6	105.3
Nondurable goods	105.3	108.8	110.0	110.7	113.0	114.6
Nonmerchant wholesalers	103.4	105.5	105.7	105.1	105.9	106.8
Durable goods	103.3	104.3	104.8	104.5	104.1	103.7
Nondurable goods	103.7	107.3	107.2	106.2	108.8	111.9
Retail trade	105.0	106.0	106.2	106.3	107.0	107.4
Durable goods	107.8	106.8	106.9	106.8	107.5	107.8
Motor vehicle dealers [2]	111.5	109.1	108.5	107.8	109.7	110.5
Other [2]	104.0	104.5	105.2	105.5	105.2	104.9
Nondurable goods	102.0	105.3	105.6	106.0	106.6	107.1
Other	104.4	106.3	107.7	106.6	107.4	109.4
Durable goods	111.8	113.5	113.8	114.1	112.7	112.7
Nondurable goods	100.8	102.8	104.7	102.8	104.9	107.9

NOTE.—See footnotes to table 5.12.

8. Supplementary Tables

Table 8.1.—Percent Change From Preceding Period in Selected Series

[Percent]

	1994	1995	Seasonally adjusted at annual rates					
			1994	1995				1996
			IV	I	II	III	IV	I
Gross domestic product:								
Current dollars	5.8	4.5	5.4	3.9	2.8	5.8	2.3	4.5
Chain-type quantity index	3.5	2.0	3.2	.6	.5	3.6	.5	2.3
Chain-type price index	2.3	2.5	2.2	3.3	2.5	2.2	2.2	2.4
Implicit price deflator	2.3	2.4	2.2	3.2	2.3	2.2	1.8	2.1
Personal consumption expenditures:								
Current dollars	5.5	4.8	5.3	3.4	6.1	4.2	2.6	5.8
Chain-type quantity index	3.0	2.4	3.3	.8	3.4	2.8	1.2	3.6
Chain-type price index	2.4	2.4	2.0	2.7	2.8	1.5	1.7	2.4
Implicit price deflator	2.4	2.3	2.0	2.6	2.7	1.4	1.4	2.1
Durable goods:								
Current dollars	9.5	4.4	12.4	–6.2	7.6	8.1	–2.0	8.0
Chain-type quantity index	7.2	3.4	12.6	–8.7	7.0	9.3	.3	8.0
Chain-type price index	2.1	1.4	–.1	3.1	.8	–.7	–.2	1.2
Implicit price deflator	2.1	1.0	–.2	2.7	.5	–1.2	–2.3	0
Nondurable goods:								
Current dollars	4.4	3.9	4.4	3.5	4.2	1.2	.9	7.7
Chain-type quantity index	3.1	2.3	3.2	2.4	1.9	.5	–.3	3.7
Chain-type price index	1.3	1.7	1.2	1.0	2.5	.7	1.3	3.9
Implicit price deflator	1.3	1.6	1.1	1.1	2.3	.7	1.3	3.9
Services:								
Current dollars	5.2	5.3	4.3	5.6	6.8	5.0	4.6	4.3
Chain-type quantity index	2.1	2.3	1.4	2.1	3.4	2.6	2.2	2.6
Chain-type price index	3.0	3.1	2.9	3.5	3.4	2.4	2.4	1.9
Implicit price deflator	3.0	3.0	2.9	3.4	3.3	2.4	2.3	1.7
Gross private domestic investment:								
Current dollars	16.5	5.0	6.6	8.6	–7.9	9.7	–4.0	.5
Chain-type quantity index	14.3	3.2	5.0	7.3	–9.7	7.4	–3.7	1.2
Chain-type price index	1.9	1.9	1.4	1.0	3.0	2.3	.8	.7
Implicit price deflator	1.9	1.7	1.5	1.2	2.1	2.1	–.3	–.6
Fixed investment:								
Current dollars	12.3	7.7	9.6	9.4	.9	8.2	3.7	9.8
Chain-type quantity index	10.1	6.1	8.4	8.6	–1.4	6.3	4.0	10.7
Chain-type price index	1.9	1.8	1.2	.8	2.7	2.3	.7	.4
Implicit price deflator	1.9	1.5	1.2	.7	2.4	1.8	–.3	–.7
Nonresidential:								
Current dollars	11.4	10.7	12.0	15.5	6.1	6.6	1.8	10.8
Chain-type quantity index	9.8	9.6	12.2	15.3	3.6	5.2	3.1	12.3
Chain-type price index	1.4	1.2	–.1	.1	2.8	2.0	.1	.3
Implicit price deflator	1.4	.9	–.2	.2	2.5	1.3	–1.3	–1.3
Structures:								
Current dollars	4.9	10.8	18.5	12.6	6.5	10.3	2.9	11.0
Chain-type quantity index	1.5	7.2	13.0	9.9	3.4	6.2	.9	9.6
Chain-type price index	3.3	3.3	4.9	2.4	2.9	3.8	1.8	1.5
Implicit price deflator	3.3	3.3	4.9	2.5	3.1	3.8	2.0	1.2
Producers' durable equipment:								
Current dollars	14.1	10.6	9.7	16.6	6.0	5.3	1.4	10.8
Chain-type quantity index	13.2	10.5	11.9	17.4	3.7	4.9	4.0	13.2
Chain-type price index	.7	.4	–1.9	–.7	2.7	1.4	–.5	–.2
Implicit price deflator	.7	.1	–2.0	–.7	2.3	.4	–2.4	–2.1
Residential:								
Current dollars	14.3	.7	4.4	–4.2	–11.1	12.5	8.8	7.3
Chain-type quantity index	10.8	–2.3	–.1	–6.3	–13.3	9.2	6.4	6.6
Chain-type price index	3.1	3.1	4.5	2.2	2.6	2.9	2.2	.7
Implicit price deflator	3.1	3.1	4.5	2.2	2.5	3.0	2.2	.7
Exports of goods and services:								
Current dollars	9.4	11.4	17.0	8.1	9.7	8.1	8.8	4.0
Chain-type quantity index	8.3	8.3	15.3	2.6	4.6	8.0	11.0	4.9
Chain-type price index	1.1	3.3	2.2	5.8	5.3	.8	–.8	.5
Implicit price deflator	1.1	2.9	1.5	5.4	4.9	.1	–2.0	–.8
Exports of goods:								
Current dollars	10.8	14.2	23.6	10.3	11.8	9.6	10.6	.6
Chain-type quantity index	10.1	10.8	21.3	3.7	6.6	9.6	14.1	3.1
Chain-type price index	.6	3.6	2.9	6.9	5.3	.9	–1.6	–.8
Implicit price deflator	.6	3.0	1.9	6.3	4.8	0	–3.1	–2.5
Exports of services:								
Current dollars	6.2	4.9	2.4	2.7	4.7	4.3	4.5	13.6
Chain-type quantity index	4.0	2.3	1.8	–.3	–.4	3.9	3.4	9.6
Chain-type price index	2.1	2.6	.6	3.1	5.2	.4	1.0	3.7
Implicit price deflator	2.1	2.5	.6	3.0	5.1	.4	1.0	3.7
Imports of goods and services:								
Current dollars	12.9	10.8	10.2	10.5	16.4	–2.6	–1.8	10.3
Chain-type quantity index	12.0	8.0	9.3	8.7	7.7	1.0	1.3	10.9
Chain-type price index	.8	3.3	1.3	2.1	8.9	–2.2	–1.6	.6
Implicit price deflator	.8	2.6	.9	1.7	8.1	–3.5	–3.1	–.6
Imports of goods:								
Current dollars	14.3	12.1	12.5	11.2	17.6	–3.1	–3.0	9.4
Chain-type quantity index	13.5	9.2	12.3	8.1	10.0	.9	.3	10.2
Chain-type price index	.6	3.4	.8	3.4	7.7	–2.4	–1.6	.8
Implicit price deflator	.6	2.6	.2	2.9	6.9	–4.0	–3.3	–.7
Imports of services:								
Current dollars	6.8	4.8	–.8	7.0	10.1	0	4.8	14.6
Chain-type quantity index	5.2	2.0	–4.6	11.6	–3.5	1.5	6.6	15.0
Chain-type price index	1.5	2.8	3.9	–4.1	14.8	–1.4	–1.9	–.5
Implicit price deflator	1.5	2.7	4.0	–4.1	14.1	–1.4	–1.7	–.3
Government consumption expenditures and gross investment:								
Current dollars	1.9	3.3	1.7	3.8	4.2	1.4	–.3	6.9
Chain-type quantity index	0	.1	–1.4	–1.1	.9	–.7	–4.1	2.6
Chain-type price index	2.0	3.4	3.2	5.1	3.3	2.1	4.4	3.8
Implicit price deflator	2.0	3.3	3.1	5.0	3.3	2.0	4.0	4.2
Federal:								
Current dollars	–1.1	.1	–2.1	–.8	2.1	–4.4	–6.8	10.9
Chain-type quantity index	–3.7	–3.5	–5.9	–6.3	–1.1	–5.9	–12.8	8.5
Chain-type price index	2.7	3.9	4.2	6.2	3.2	1.7	7.6	1.3
Implicit price deflator	2.7	3.7	4.0	5.9	3.3	1.6	7.0	2.2
National defense:								
Current dollars	–2.8	–1.8	–13.1	–2.2	5.3	–7.3	–9.5	11.3
Chain-type quantity index	–5.1	–5.0	–16.1	–7.0	.9	–8.1	–12.0	7.4
Chain-type price index	2.4	3.7	3.8	5.6	4.4	1.0	3.5	2.0
Implicit price deflator	2.4	3.4	3.5	5.2	4.4	.8	2.8	3.6
Nondefense:								
Current dollars	2.8	4.1	26.3	2.1	–4.2	1.9	–1.2	10.0
Chain-type quantity index	–.7	–.2	20.2	–4.8	–5.2	–1.2	–14.6	10.8
Chain-type price index	3.5	4.4	5.1	7.5	.7	3.2	17.0	–.3
Implicit price deflator	3.5	4.3	5.1	7.3	1.1	3.2	15.7	–.7
State and local:								
Current dollars	4.0	5.4	4.2	6.8	5.5	5.1	3.8	4.6
Chain-type quantity index	2.5	2.4	1.6	2.3	2.1	2.7	1.5	–.7
Chain-type price index	1.5	3.0	2.5	4.4	3.3	2.3	2.3	5.5
Implicit price deflator	1.5	3.0	2.5	4.4	3.3	2.3	2.3	5.4
Addenda:								
Final sales of domestic product:								
Current dollars	5.2	4.9	5.8	4.0	4.2	5.6	3.5	5.8
Chain-type quantity index	2.9	2.4	3.6	.7	1.8	3.4	1.6	3.7
Chain-type price index	2.3	2.5	2.2	3.3	2.4	2.2	2.2	2.4
Implicit price deflator	2.3	2.4	2.1	3.2	2.3	2.1	1.8	2.1
Gross domestic purchases:								
Current dollars	6.2	4.6	4.8	4.2	3.6	4.5	1.1	5.2
Chain-type quantity index	3.9	2.1	2.7	1.4	.9	2.8	–.5	3.1
Chain-type price index	2.2	2.5	2.1	2.9	2.9	1.7	2.1	2.4
Implicit price deflator	2.2	2.4	2.1	2.8	2.7	1.6	1.6	2.1
Final sales to domestic purchasers:								
Current dollars	5.7	4.9	5.2	4.3	5.0	4.2	2.2	6.6
Chain-type quantity index	3.3	2.5	3.1	1.5	2.2	2.6	.6	4.4
Chain-type price index	2.2	2.5	2.1	2.9	2.9	1.7	2.1	2.4
Implicit price deflator	2.2	2.4	2.1	2.8	2.7	1.6	1.6	2.1
Gross national product:								
Current dollars	5.5	4.6	4.9	4.5	2.6	5.4	3.1	4.2
Chain-type quantity index	3.2	2.1	2.7	1.2	.3	3.2	1.3	2.1
Chain-type price index	2.3	2.5	2.3	3.3	2.5	2.2	2.2	2.4
Implicit price deflator	2.3	2.4	2.2	3.2	2.3	2.2	1.8	2.1
Command-basis gross national product:								
Chain-type quantity index	3.2	2.2	2.8	1.7	.1	4.0	1.7	2.0
Disposable personal income:								
Current dollars	4.8	5.8	6.1	6.3	2.7	6.0	5.3	4.7
Chained (1992) dollars	2.3	3.3	4.0	3.6	0	4.5	3.8	2.5

NOTE.—Except for disposable personal income, the quantity and price indexes are calculated from weighted averages of the detailed output and prices used to prepare each aggregate and component. Prior to the third quarter of 1994, these indexes use the geometric mean of weights that reflect the composition of output for the preceding and current years. Beginning with the third quarter of 1994, these indexes use weights that reflect the compostion of output in 1994. Implicit price deflators are weighted averages of the detailed price indexes used to prepare each aggregate and component and are calcualted as the ratio of current- to chained-dollar output multiplied by 100. (Contributions to the percent change in real gross domestic product are shown in table 8.2.)

Table 8.2.—Contributions to Percent Change in Real Gross Domestic Product

	1994	1995	Seasonally adjusted at annual rates					
			1994	1995				1996
			IV	I	II	III	IV	I
Percent change at annual rate:								
Gross domestic product	**3.5**	**2.0**	**3.2**	**0.6**	**0.5**	**3.6**	**0.5**	**2.3**
Percentage points at annual rates:								
Personal consumption expenditures	**2.1**	**1.6**	**2.2**	**.5**	**2.3**	**1.9**	**.8**	**2.4**
Durable goods	.6	.3	1.0	–.8	.6	.8	0	.7
Nondurable goods	.6	.5	.7	.5	.4	.1	–.1	.8
Services	.8	.9	.5	.8	1.3	1.0	.9	1.0
Gross private domestic investment	**1.9**	**.5**	**.7**	**1.1**	**–1.5**	**1.1**	**–.6**	**.2**
Fixed investment	1.3	.8	1.1	1.2	–.2	.9	.6	1.5
Nonresidential	.9	.9	1.1	1.5	.4	.5	.3	1.2
Structures	0	.2	.3	.3	.1	.2	0	.3
Producers' durable equipment	.9	.7	.8	1.2	.3	.4	.3	1.0
Residential	.4	–.1	0	–.3	–.6	.3	.2	.3
Change in business inventories	.6	–.4	–.4	–.1	–1.3	.2	–1.1	–1.3
Net exports of goods and services	**–.5**	**–.1**	**.5**	**–.7**	**–.4**	**.7**	**1.0**	**–.8**
Exports	.8	.9	1.5	.3	.5	.9	1.2	.5
Goods	.7	.8	1.5	.3	.5	.7	1.1	.3
Services	.1	.1	.1	0	0	.1	.1	.3
Imports	–1.3	–.9	–1.1	–1.0	–.9	–.1	–.2	–1.3
Goods	–1.2	–.9	–1.2	–.8	–1.0	–.1	0	–1.0
Services	–.1	0	.1	–.2	.1	0	–.1	–.3
Government consumption expenditures and gross investment	**0**	**0**	**–.3**	**–.2**	**.2**	**–.1**	**–.8**	**.5**
Federal	–.3	–.3	–.5	–.5	–.1	–.4	–.9	.6
National defense	–.3	–.3	–.9	–.4	0	–.4	–.6	.3
Nondefense	0	0	.4	–.1	–.1	0	–.4	.2
State and local	.3	.3	.2	.3	.2	.3	.2	–.1

Table 8.3.—Selected Per Capita Product and Income Series in Current and Chained Dollars

[Dollars]

	1994	1995	Seasonally adjusted at annual rates					
			1994	1995				1996
			IV	I	II	III	IV	I
Current dollars:								
Gross domestic product	26,589	27,541	27,059	27,263	27,389	27,709	27,801	28,052
Gross national product	26,555	27,510	26,991	27,235	27,353	27,650	27,798	28,032
Personal income	22,059	23,193	22,526	22,868	23,071	23,294	23,535	23,788
Disposable personal income	19,253	20,174	19,666	19,931	20,021	20,263	20,477	20,672
Personal consumption expenditures	18,025	18,717	18,330	18,447	18,682	18,831	18,908	19,137
Durable goods	2,228	2,305	2,303	2,262	2,299	2,338	2,321	2,361
Nondurable goods	5,484	5,649	5,576	5,613	5,659	5,662	5,661	5,756
Services	10,312	10,764	10,451	10,572	10,725	10,831	10,926	11,020
Chained (1992) dollars:								
Gross domestic product	25,335	25,615	25,573	25,561	25,536	25,696	25,666	25,762
Gross national product	25,305	25,588	25,512	25,539	25,504	25,644	25,666	25,747
Disposable personal income	18,320	18,757	18,544	18,672	18,634	18,794	18,926	19,006
Personal consumption expenditures	17,152	17,403	17,283	17,282	17,388	17,465	17,475	17,595
Durable goods	2,156	2,208	2,216	2,162	2,195	2,239	2,235	2,274
Nondurable goods	5,334	5,407	5,383	5,404	5,418	5,411	5,394	5,433
Services	9,665	9,792	9,689	9,719	9,780	9,819	9,849	9,892
Population (mid-period, thousands)	260,681	263,090	261,653	262,181	262,748	263,399	264,032	264,561

Table 8.4.—Auto Output

[Billions of dollars]

	1994	1995	Seasonally adjusted at annual rates					
			1994	1995				1996
			IV	I	II	III	IV	I
Auto output	**143.6**	**134.8**	**143.5**	**143.0**	**129.2**	**133.7**	**133.4**	**109.5**
Final sales	**141.8**	**133.8**	**135.0**	**126.8**	**129.5**	**144.5**	**134.5**	**131.4**
Personal consumption expenditures	137.4	137.3	137.4	133.4	138.6	142.4	134.8	137.2
New autos	91.3	84.6	90.7	83.8	84.1	83.5	87.2	84.1
Net purchases of used autos	46.1	52.7	46.6	49.6	54.5	59.0	47.6	53.1
Producers' durable equipment	46.9	42.2	46.8	41.6	41.3	46.0	39.9	39.9
New autos	74.7	72.4	75.0	71.2	71.0	79.3	68.0	70.1
Net purchases of used autos	–27.7	–30.2	–28.1	–29.7	–29.8	–33.3	–28.1	–30.2
Net exports	–44.7	–48.0	–51.3	–50.3	–52.7	–46.0	–43.1	–48.3
Exports	16.4	16.9	15.8	17.7	15.9	17.7	16.2	17.7
Imports	61.1	64.9	67.1	68.0	68.6	63.7	59.3	66.0
Gross government investment	2.1	2.4	2.1	2.1	2.3	2.1	3.0	2.6
Change in business inventories of new and used autos	**1.8**	**1.0**	**8.4**	**16.3**	**–.3**	**–10.9**	**–1.2**	**–21.9**
New	1.7	0	6.2	13.0	–.4	–9.1	–3.7	–22.2
Used	.1	1.0	2.2	3.3	.1	–1.8	2.5	.3
Addenda:								
Domestic output of new autos [1]	125.5	119.1	126.5	127.1	116.1	120.3	112.8	103.5
Sales of imported new autos [2]	59.7	56.3	60.8	57.9	54.3	55.3	57.8	56.6

1. Consists of final sales and change in business inventories of new autos assembled in the United States.
2. Consists of personal consumption expenditures, producers' durable equipment, and gross government investment.

Table 8.5.—Real Auto Output

[Billions of chained (1992) dollars]

	1994	1995	Seasonally adjusted at annual rates					
			1994	1995				1996
			IV	I	II	III	IV	I
Auto output	**133.2**	**120.3**	**132.1**	**128.7**	**115.3**	**119.6**	**117.7**	**96.5**
Final sales	**132.0**	**120.1**	**123.8**	**114.5**	**115.6**	**129.8**	**120.6**	**116.3**
Personal consumption expenditures	125.1	117.9	122.2	115.3	118.2	122.3	115.9	116.4
New autos	86.2	78.3	84.7	78.1	77.7	77.0	80.2	77.0
Net purchases of used autos	38.9	39.3	37.6	37.0	40.0	44.4	35.7	39.0
Producers' durable equipment	46.6	43.3	46.6	43.3	42.9	46.8	40.3	40.7
New autos	70.5	66.9	69.9	66.4	65.7	73.2	62.5	64.2
Net purchases of used autos	–24.2	–23.8	–23.7	–23.3	–23.0	–26.5	–22.4	–23.6
Net exports	–41.2	–43.0	–46.7	–45.6	–47.3	–40.7	–38.2	–43.0
Exports	16.1	16.2	15.3	17.1	15.3	17.0	15.3	16.7
Imports	57.3	59.1	62.0	62.7	62.6	57.8	53.4	59.7
Gross government investment	2.0	2.2	2.0	2.0	2.2	2.0	2.8	2.4
Change in business inventories of new and used autos	**1.1**	**.2**	**8.1**	**13.9**	**–.3**	**–10.1**	**–2.8**	**–19.5**
New	1.1	–.5	6.2	11.7	–.2	–8.6	–5.0	–20.2
Used	0	.6	1.9	2.4	–.1	–1.6	1.9	0
Residual	–.1	.2	.2	0	.3	.5	.1	.7
Addenda:								
Domestic output of new autos [1]	118.9	110.4	119.4	118.8	108.2	111.6	102.8	95.2
Sales of imported new autos [2]	56.4	52.1	56.8	54.0	50.2	51.0	53.1	51.9

1. Consists of final sales and change in business inventories of new autos assembled in the United States.
2. Consists of personal consumption expenditures, producers' durable equipment, and gross government investment.

NOTE.—Chained (1992) dollar series are calculated as the product of the chain-type quantity index and the 1992 current-dollar value of the corresponding series, divided by 100. Because the formula for the chain-type quantity indexes uses weights of more than one period, the corresponding chained-dollar estimates are usually not additive. The residual line is the difference between the first line and the sum of the most detailed lines, excluding the lines in the addenda.

Table 8.6.—Truck Output

[Billions of dollars]

Truck output [1]	**121.2**	**127.5**	**127.8**	**126.9**	**128.3**	**124.7**	**130.2**	**129.4**
Final sales	**118.0**	**125.4**	**125.8**	**124.9**	**123.2**	**123.7**	**129.8**	**134.5**
Personal consumption expenditures	57.1	56.9	60.0	55.5	56.5	56.7	58.7	59.6
Producers' durable equipment	58.5	66.3	62.9	65.3	64.4	68.3	67.1	68.3
Net exports	–5.1	–5.2	–5.6	–5.3	–5.1	–5.2	–5.2	–4.4
Exports	6.7	7.7	7.3	8.0	7.5	7.7	7.6	8.4
Imports	11.8	12.9	12.9	13.3	12.6	12.9	12.8	12.8
Gross government investment	7.5	7.5	8.4	9.4	7.4	3.9	9.2	11.1
Change in business inventories	**3.2**	**2.1**	**2.0**	**2.0**	**5.0**	**1.0**	**.4**	**–5.1**

1. Includes new trucks only.

Table 8.7.—Real Truck Output

[Billions of chained (1992) dollars]

Truck output [1]	**111.8**	**114.4**	**117.3**	**115.4**	**115.1**	**110.9**	**116.2**	**114.9**
Final sales	**108.8**	**112.5**	**115.5**	**113.6**	**110.6**	**110.0**	**115.8**	**119.5**
Personal consumption expenditures	52.8	50.9	54.7	50.6	50.8	50.4	51.9	52.5
Producers' durable equipment	53.8	59.3	58.0	59.1	57.5	60.5	60.0	60.8
Net exports	–4.6	–4.4	–4.9	–4.5	–4.3	–4.4	–4.3	–3.6
Exports	6.6	7.4	7.1	7.7	7.2	7.4	7.3	8.1
Imports	11.2	11.8	12.0	12.3	11.6	11.8	11.6	11.7
Gross government investment	6.9	6.7	7.7	8.5	6.6	3.5	8.2	9.8
Change in business inventories	**2.9**	**1.9**	**1.8**	**1.8**	**4.5**	**1.1**	**.2**	**–4.5**
Residual	0	0	0	0	.1	–.2	.2	–.1

1. Includes new trucks only.

NOTE.—Chained (1992) dollar series are calculated as the product of the chain-type quantity index and the 1992 current-dollar value of the corresponding series, divided by 100. Because the formula for the chain-type quantity indexes uses weights of more than one period, the corresponding chained-dollar estimates are usually not additive. The residual line is the difference between the first line and the sum of the most detailed lines.

NIPA Charts

REAL GDP AND ITS COMPONENTS: TRENDS AND CYCLES

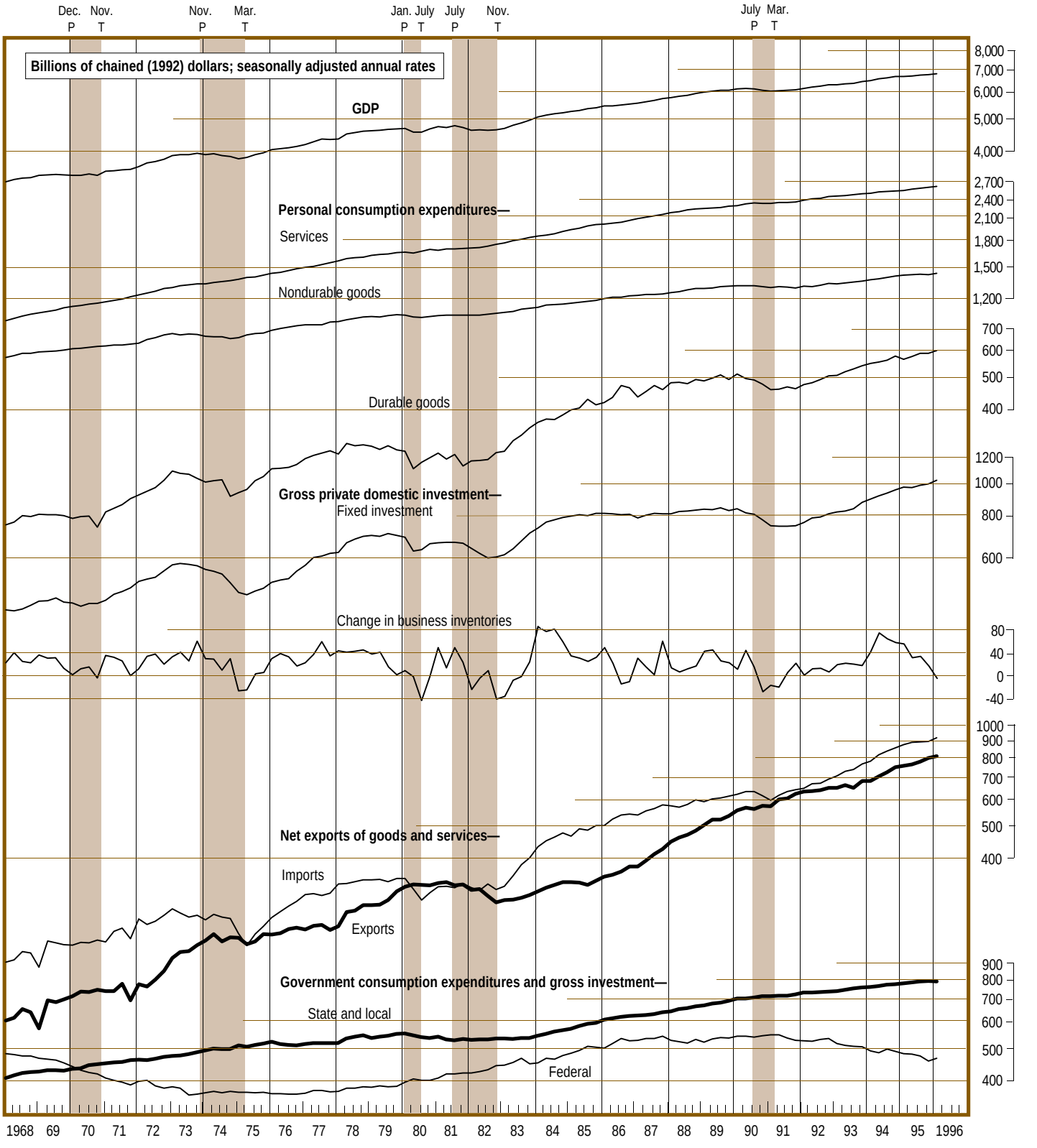

SELECTED SERIES: RECENT QUARTERS

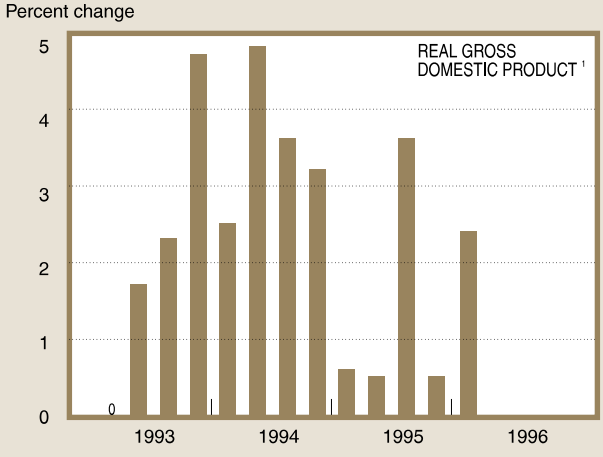

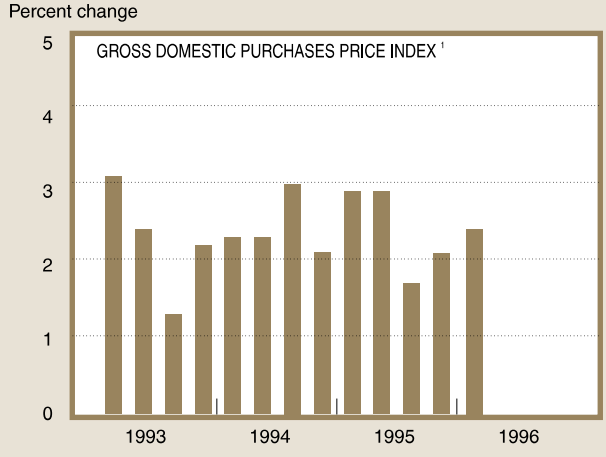

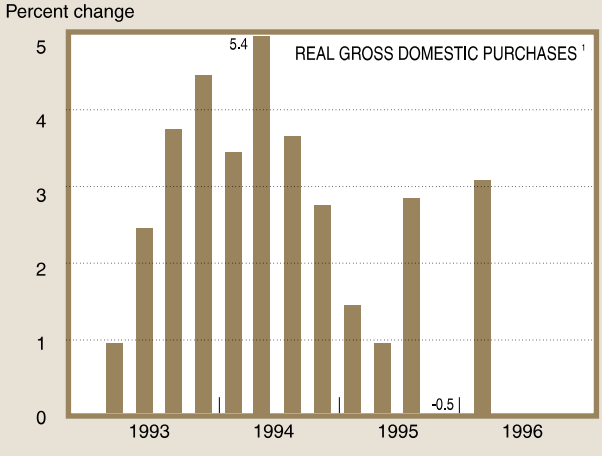

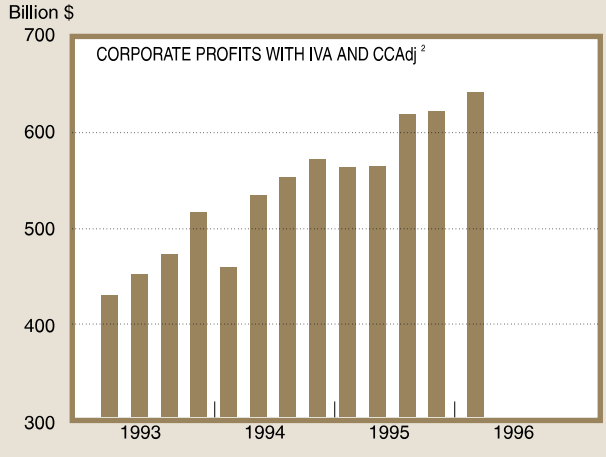

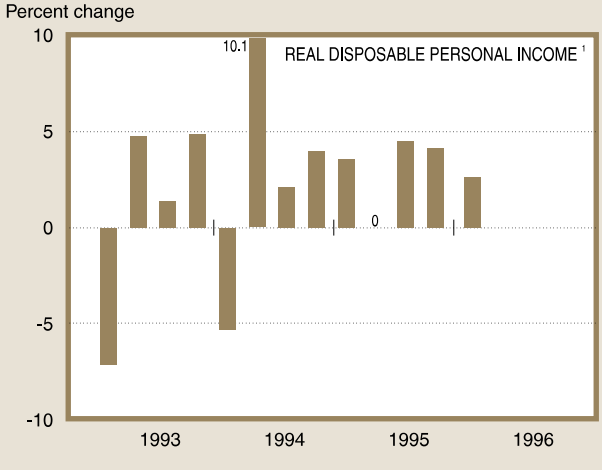

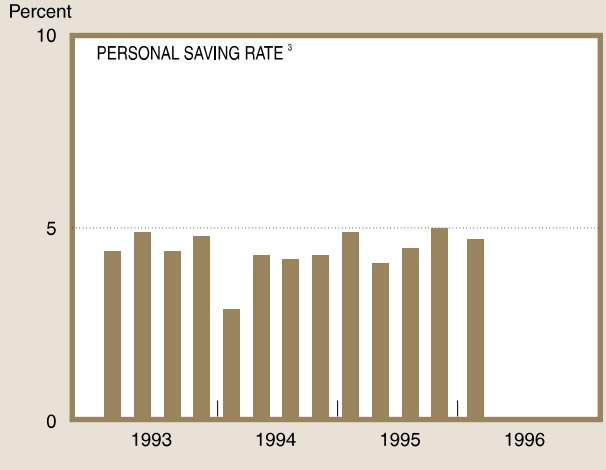

1. Percent change at annual rate from preceding quarter; based on seasonally adjusted estimates.
2. Seasonally adjusted annual rate; IVA is inventory valuation adjustment, and CCAdj is capital consumption adjustment.
3. Personal saving as percentage of disposable personal income; based on seasonally adjusted estimates.

U.S. Department of Commerce, Bureau of Economic Analysis

Reconciliation and Other Special Tables

Table 1.—Reconciliation of Changes in BEA-Derived Compensation Per Hour with BLS Average Hourly Earnings

[Percent change from preceding period]

	1993	1994	1995 r	1995				1996
				I	II	III	IV r	I p
BEA-derived compensation per hour of all persons in the nonfarm business sector (less housing)	**2.1**	**2.0**	**3.6**	**3.7**	**5.4**	**4.3**	**3.1**	**3.4**
Less: Contribution of supplements to wages and salaries per hour	.1	0	.1	.7	.2	–.5	–.1	–.7
Plus: Contribution of wages and salaries per hour of persons in housing and in nonprofit institutions	0	0	–.5	–.1	–.2	–.2	.1	0
Less: Contribution of wages and salaries per hour of persons in government enterprises, unpaid family workers, and self-employed	.1	.1	.1	0	–.2	.1	–.1	.3
***Equals*: BEA-derived wages and salaries per hour of all employees in the private nonfarm sector**	**1.8**	**1.8**	**2.9**	**2.9**	**5.2**	**4.4**	**3.3**	**3.9**
Less: Contribution of wages and salaries per hour of nonproduction workers in manufacturing	0	.1	0	–.1	–.2	–.3	–.3	–.2
Less: Other differences [1]	–.6	–1.1	.2	.7	2.4	.9	.6	1.5
***Equals*: BLS average hourly earnings of production or nonsupervisory workers on private nonfarm payrolls**	**2.5**	**2.9**	**2.7**	**2.3**	**3.0**	**3.8**	**3.0**	**2.6**
Addendum:								
BLS estimates of compensation per hour in the nonfarm business sector [2]	2.3	2.2	3.6	3.7	5.4	4.3	2.8	3.3

r Revised.
p Preliminary.
1. Includes BEA use of non-BLS data and differences in detailed weighting. Annual estimates also include differences in BEA and BLS benchmarking procedures; quarterly estimates also include differences in seasonal adjustment procedures.
2. These estimates differ from the BEA-derived estimates (first line) because the BLS estimates include compensation and hours of tenant-occupied housing.
BLS Bureau of Labor Statistics

Comprehensive NIPA Revision: Newly Available Tables

This section presents 13 tables that were not available for inclusion with the national income and product accounts (NIPA's) tables that were published as part of the comprehensive NIPA revision in the January/February 1996 and April 1996 issues of the SURVEY OF CURRENT BUSINESS: Tables 3.13, 3.15–3.17, 3.18B, 3.19, and 3.20 show annual estimates for 1991–94, and table 3.18B also includes quarterly estimates for 1991–94; tables 9.1–9.6 show quarterly seasonally unadjusted estimates for 1991–94. Two remaining tables, 1.13 (Real Net Domestic Product by Sector) and 5.3 (Real Gross and Net Investment by Major Type), and tables for which some line numbers are not yet available (1.10, 1.16, 5.15, 8.9, and 8.11) will be published in the August issue of the SURVEY.

Table 3.13.—Subsidies Less Current Surplus of Government Enterprises

[Billions of dollars]

	Line	1991	1992	1993	1994
Subsidies less current surplus of government enterprises	1	**23.6**	**27.1**	**31.7**	**25.1**
Federal	2	**30.8**	**35.1**	**41.8**	**36.4**
Subsidies	3	28.6	31.9	37.6	34.3
Agricultural	4	8.5	10.1	13.4	7.9
Housing	5	18.4	20.0	22.0	24.0
Maritime	6	.3	.3	.3	.3
Air carriers	7	0	0	0	0
Other [1]	8	1.4	1.5	1.9	2.2
Less: Current surplus of government enterprises	9	–2.2	–3.3	–4.3	–2.0
Postal Service	10	–6.5	–6.4	–7.2	–7.3
Federal Housing Administration	11	1.7	2.3	2.6	2.7
Tennessee Valley Authority	12	1.8	1.0	–.3	1.9
Other [2]	13	.8	–.1	.7	.7
State and local	14	**–7.2**	**–8.0**	**–10.1**	**–11.2**
Subsidies	15	.4	.4	.3	.4
Less: Current surplus of government enterprises	16	7.6	8.4	10.5	11.6
Water and sewerage	17	2.3	2.5	3.2	4.0
Gas and electricity	18	6.0	6.2	6.4	6.4
Toll facilities	19	1.8	1.8	1.8	1.9
Liquor stores	20	.5	.5	.5	.4
Air and water terminals	21	1.4	1.4	1.5	1.7
Housing and urban renewal	22	–1.6	–1.1	–.6	–.6
Public transit	23	–10.7	–11.3	–11.8	–12.5
Other [3]	24	7.9	8.5	9.4	10.2

1. Consists largely of subsidies to railroads and mass transit systems.
2. Consists largely of the Bonneville Power Administration, other electric power agencies, and insurance agencies other than those insuring deposits in financial institutions.
3. Consists of lotteries, off-track betting, local parking, and miscellaneous activities.

Table 3.15.—Government Current Expenditures and Gross Investment by Function

[Billions of dollars]

	Line	1991	1992	1993	1994
Current expenditures and gross investment					
Total	1	**2,100.5**	**2,274.3**	**2,357.0**	**2,430.0**
Central executive, legislative, and judicial activities	2	71.0	73.8	76.1	85.7
International affairs	3	–24.8	20.8	22.2	20.4
Space	4	14.1	14.2	14.4	13.6
National defense	5	383.2	375.4	361.9	351.6
Civilian safety	6	87.3	93.2	97.9	103.8
Education	7	324.7	336.8	352.0	368.8
Health and hospitals	8	48.3	48.8	47.5	48.6
Income support, social security, and welfare	9	688.3	769.6	824.1	863.2
Veterans benefits and services	10	38.3	41.2	42.7	43.6
Housing and community services	11	40.3	42.2	42.0	47.3
Recreational and cultural activities	12	15.2	15.9	16.9	17.4
Energy	13	3.5	9.2	11.5	8.5
Agriculture	14	21.1	24.0	29.7	20.5
Natural resources	15	15.7	17.1	18.4	19.0
Transportation	16	115.0	122.4	127.9	133.2
Postal service	17	8.5	7.9	7.6	8.4
Economic development, regulation, and services	18	12.1	12.1	12.6	12.2
Labor training and services	19	7.2	8.1	8.4	8.2
Commercial activities	20	–8.1	–8.8	–9.6	–10.4
Net interest paid [2]	21	192.3	200.2	200.6	212.3
Other and unallocable	22	47.2	50.0	52.3	54.0
Current expenditures					
Total [1]	23	**1,900.0**	**2,065.2**	**2,146.4**	**2,217.7**
Central executive, legislative, and judicial activities	24	68.2	71.0	73.1	82.7
International affairs	25	–25.0	20.6	21.9	20.2
Space	26	10.4	10.4	10.5	10.0
National defense	27	325.0	319.3	312.7	305.4
Civilian safety	28	79.8	86.1	90.4	96.4
Education	29	295.7	306.0	319.4	334.3
Health and hospitals	30	43.5	43.5	41.6	42.5
Income support, social security, and welfare	31	687.7	768.9	823.3	862.5
Veterans benefits and services	32	37.1	39.9	41.2	42.3
Housing and community services	33	19.6	20.7	19.1	22.9
Recreational and cultural activities	34	11.7	12.3	12.7	13.3
Energy	35	–2.7	.4	1.6	.7
Agriculture	36	20.6	23.4	29.2	20.0
Natural resources	37	11.8	12.9	14.7	15.0
Transportation	38	68.2	71.4	73.8	75.9
Postal service	39	5.6	5.3	5.6	6.1
Economic development, regulation, and services	40	11.6	11.7	12.2	11.8
Labor training and services	41	7.0	7.8	8.1	8.0
Commercial activities	42	–8.4	–9.0	–9.9	–10.6
Net interest paid [2]	43	192.3	200.2	200.6	212.3
Other and unallocable	44	40.1	42.5	44.7	46.3
Gross investment					
Total	45	**200.5**	**209.1**	**210.6**	**212.3**
Central executive, legislative, and judicial activities	46	2.8	2.8	3.0	3.1
International affairs	47	.2	.2	.3	.2
Space	48	3.7	3.9	3.9	3.7
National defense	49	58.1	56.1	49.2	46.2
Civilian safety	50	7.5	7.1	7.5	7.3
Education	51	29.0	30.8	32.6	34.6
Health and hospitals	52	4.8	5.3	5.9	6.1
Income support, social security, and welfare	53	.6	.7	.8	.7
Veterans benefits and services	54	1.2	1.3	1.5	1.3
Housing and community services	55	20.8	21.5	22.9	24.4
Recreational and cultural activities	56	3.5	3.6	4.1	4.1
Energy	57	6.2	8.8	9.9	7.9
Agriculture	58	.5	.6	.6	.5
Natural resources	59	3.9	4.2	3.7	4.0
Transportation	60	46.8	51.0	54.1	57.3
Postal service	61	2.8	2.6	1.9	2.3
Economic development, regulation, and services	62	.5	.5	.5	.4
Labor training and services	63	.2	.3	.3	.2
Commercial activities	64	.3	.3	.3	.3
Net interest paid [2]	65	0	0	0	0
Other and unallocable	66	7.1	7.5	7.6	7.7

1. Equals Federal Government current expenditures less grants-in-aid to State and local governments plus State and local government current expenditures. Total current expenditures include employee compensation on a disbursement basis. The estimates by function include employee compensation on an accrual basis. Wage accruals less disbursements (in millions of dollars) is as follows: 1991, –50; 1992, 0; 1993, 0; 1994, 0.
2. Excludes interest received by State and local social insurance funds, which is netted against expenditures for the appropriate functions.

Table 3.16.—Federal Government Expenditures by Type and Function

[Millions of dollars]

	Line	1991							1992						
		Current expenditures and gross investment [1]	Current expenditures: Total [1]	Consumption expenditures	Transfer payments and net interest paid	Grants-in-aid to State and local governments	Subsidies less current surplus of government enterprises	Gross investment	Current expenditures and gross investment [1]	Current expenditures: Total [1]	Consumption expenditures	Transfer payments and net interest paid	Grants-in-aid to State and local governments	Subsidies less current surplus of government enterprises	Gross investment
Total	1	**1,421,645**	**1,345,032**	**445,945**	**714,834**	**153,406**	**30,797**	**76,613**	**1,556,306**	**1,479,361**	**451,042**	**820,965**	**172,222**	**35,132**	**76,945**
Central executive, legislative, and judicial activities	2	**22,071**	**21,044**	**20,924**	**–959**	**1,076**	**3**	**1,027**	**22,771**	**21,685**	**21,584**	**–1,123**	**1,225**	**–11**	**1,086**
Central administration and management	3	4,263	4,075	3,237	1	834	3	188	3,145	3,027	2,292	1	735	–1	118
Tax collection and financial management	4	9,008	8,528	10,290	–1,762	...	...	480	9,971	9,412	11,289	–1,877	...	...	559
Legislative and judicial activities	5	4,961	4,740	4,712	...	28	...	221	5,635	5,371	5,332	...	39	...	264
Other	6	3,839	3,701	2,685	802	214	...	138	4,020	3,875	2,671	753	451	...	145
International affairs	7	**–24,824**	**–24,992**	**3,547**	**–28,500**	...	**–39**	**168**	**20,822**	**20,607**	**4,344**	**16,356**	...	**–93**	**215**
Conduct of foreign affairs and informational activities	8	3,841	3,673	3,587	86	...	...	168	4,607	4,392	4,297	95	...	...	215
Foreign economic assistance	9	–28,665	–28,665	–40	–28,586	...	–39	...	16,215	16,215	47	16,261	...	–93	...
Space	10	**14,374**	**10,671**	**10,414**	...	**257**	...	**3,703**	**14,566**	**10,711**	**10,355**	...	**356**	...	**3,855**
National defense	11	**386,001**	**327,858**	**325,351**	...	**2,851**	**–344**	**58,143**	**378,171**	**322,050**	**319,657**	...	**2,737**	**–344**	**56,121**
Military activities	12	385,321	327,187	324,762	...	2,769	–344	58,134	377,651	321,538	319,242	...	2,640	–344	56,113
Civil defense	13	273	264	182	...	82	...	9	278	270	173	...	97	...	8
Foreign military assistance	14	394	394	394	...	...	...	...	235	235	235	...	...	...	...
Other	15	13	13	13	...	...	...	...	7	7	7	...	...	...	...
Civilian safety	16	**7,751**	**6,515**	**6,022**	...	**493**	...	**1,236**	**9,024**	**7,832**	**7,150**	...	**682**	...	**1,192**
Police	17	5,586	5,350	5,016	...	334	...	236	6,559	6,269	5,802	...	467	...	290
Fire	18	90	85	85	...	...	...	5	119	113	113	...	...	...	6
Correction	19	2,075	1,080	921	...	159	...	995	2,346	1,450	1,235	...	215	...	896
Education	20	25,867	25,724	4,051	8,998	12,675	**143**	**28,057**	**27,908**	**3,959**	**9,848**	**14,101**	...	**149**	
Elementary and secondary	21	9,982	9,955	527	292	9,136	...	27	11,046	11,024	402	340	10,282	...	22
Higher	22	9,608	9,591	394	7,828	1,369	...	17	10,258	10,243	487	8,371	1,385	...	15
General research and other	23	6,277	6,178	3,130	878	2,170	...	99	6,753	6,641	3,070	1,137	2,434	...	112
Health and hospitals	24	**21,096**	**20,372**	**13,314**	**1,001**	**6,057**	...	**724**	**22,887**	**22,020**	**14,293**	**1,166**	**6,561**	...	**867**
Income support, social security, and welfare	25	**623,699**	**623,525**	**7,898**	**518,641**	**96,986**	...	**174**	**696,864**	**696,636**	**9,011**	**574,773**	**112,852**	...	**228**
Retirement	26	297,317	297,317	1,143	296,174	...	...	...	313,734	313,734	1,225	312,509	...	...	...
Old-age and survivors insurance (social security)	27	239,342	239,342	1,080	238,262	...	...	...	253,776	253,776	1,156	252,620	...	...	...
Government employees, civilian	28	29,789	29,789	...	29,789	...	...	...	30,359	30,359	...	30,359	...	...	...
Government employees, military	29	21,401	21,401	...	21,401	...	...	...	22,602	22,602	...	22,602	...	...	...
Railroad	30	6,785	6,785	63	6,722	...	...	...	6,997	6,997	69	6,928	...	...	...
Disability	31	37,756	37,756	422	36,416	918	...	...	41,331	41,331	510	39,894	927	...	...
Disability insurance (social security)	32	28,690	28,690	360	27,412	918	...	...	32,121	32,121	386	30,808	927	...	...
Government employees, civilian	33	4,656	4,656	...	4,656	...	...	...	4,609	4,609	...	4,609	...	...	...
Government employees, military	34	2,014	2,014	...	2,014	...	...	...	2,127	2,127	...	2,127	...	...	...
Railroad	35	839	839	8	831	...	...	...	865	865	8	857	...	...	...
Other	36	1,557	1,557	54	1,503	...	...	...	1,609	1,609	116	1,493	...	...	...
Unemployment insurance	37	30,174	30,174	135	27,014	3,025	...	...	42,696	42,696	146	39,001	3,549	...	...
Regular	38	28,465	28,465	135	25,305	3,025	...	...	28,587	28,587	146	24,892	3,549	...	...
Extended	39	1,026	1,026	...	1,026	...	...	...	13,471	13,471	...	13,471	...	...	...
Other	40	683	683	...	683	...	...	...	638	638	...	638	...	...	...
Medical care	41	178,319	178,319	2,818	118,190	57,311	...	...	204,486	204,486	2,910	132,183	69,393	...	...
Hospital and supplementary medical insurance (Medicare)	42	121,008	121,008	2,818	118,190	...	...	...	135,093	135,093	2,910	132,183	...	...	...
Medicaid	43	57,311	57,311	...	...	57,311	...	...	69,393	69,393	...	...	69,393	...	...
Welfare and social services	44	71,794	71,663	2,550	33,822	35,291	...	131	81,324	81,192	2,449	40,360	38,383	...	132
Other	45	8,339	8,296	830	7,025	441	...	43	13,293	13,197	1,771	10,826	600	...	96
Veterans benefits and services	46	38,339	37,137	15,189	21,745	214	–11	1,202	41,169	39,905	16,847	22,838	224	–4	1,264
Disability and surviviors compensation	47	16,105	16,105	...	16,105	...	...	...	16,389	16,389	...	16,389	...	...	...
Education	48	417	414	57	357	...	...	3	561	558	66	492	...	...	3
Insurance	49	1,883	1,883	4	1,879	...	...	...	1,917	1,917	5	1,912	...	...	...
Hospitals and medical care	50	17,577	16,489	13,103	3,218	168	...	1,088	18,916	17,786	14,288	3,328	170	...	1,130
Other	51	2,357	2,246	2,025	186	46	–11	111	3,386	3,255	2,488	717	54	–4	131
Housing and community services	52	**21,396**	**21,368**	**271**	**137**	**5,877**	**15,083**	**28**	**22,950**	**22,914**	**1,005**	**146**	**5,627**	**16,136**	**36**
Urban renewal and community development	53	3,874	3,846	521	65	3,260	...	28	3,975	3,940	616	67	3,257	...	35
Housing	54	15,081	15,081	–253	72	179	15,083	...	16,747	16,747	379	79	153	16,136	...
Water and sewerage	55	2,441	2,441	3	...	2,438	...	...	2,228	2,227	10	...	2,217	...	1
Recreational and cultural activities	56	**2,199**	**1,964**	**1,371**	**500**	**93**	...	**235**	**2,319**	**2,019**	**1,462**	**458**	**99**	...	**300**
Energy	57	**7,011**	**4,729**	**5,253**	...	**1,394**	**–1,918**	**2,282**	**11,562**	**7,626**	**6,803**	...	**1,033**	**–210**	**3,936**
Conservation and development of energy sources	58	5,745	5,567	4,416	...	1,151	...	178	7,132	6,856	6,062	...	794	...	276
Production and sale of power	59	421	–1,642	33	...	243	–1,918	2,063	3,445	–165	–194	...	239	–210	3,610
Administration and regulation	60	845	804	804	...	...	...	41	985	935	935	...	...	...	50
Agriculture	61	**18,534**	**18,239**	**6,397**	**45**	**1,452**	**10,345**	**295**	**21,044**	**20,647**	**7,603**	**71**	**1,164**	**11,809**	**397**
Stabilization of farm prices and income	62	9,389	9,276	2,416	...	...	6,860	113	10,833	10,679	2,215	...	...	8,464	154
Financing farm ownership and utilities	63	2,886	2,847	933	28	227	1,659	39	3,719	3,657	1,777	33	269	1,578	62
Conservation of agricultural resources	64	2,641	2,611	588	...	197	1,826	30	2,656	2,615	756	...	92	1,767	41
Other	65	3,618	3,505	2,460	17	1,028	...	113	3,836	3,696	2,855	38	803	...	140
Natural resources	66	**9,447**	**7,182**	**5,559**	...	**1,741**	**–118**	**2,265**	**10,304**	**7,680**	**5,702**	...	**1,695**	**283**	**2,624**
Transportation	67	**36,599**	**34,792**	**14,415**	**4**	**18,805**	**1,568**	**1,807**	**38,753**	**37,033**	**15,078**	**4**	**20,204**	**1,747**	**1,720**
Highways	68	14,636	14,613	452	...	14,161	...	23	16,103	16,078	466	...	15,612	...	25
Water	69	6,637	6,344	6,030	4	35	275	293	6,566	6,243	5,978	4	35	226	323
Air	70	10,828	9,347	7,740	...	1,583	24	1,481	11,466	10,113	8,284	...	1,793	36	1,353
Railroad	71	742	736	119	...	...	617	6	1,027	1,013	266	...	1	746	14
Transit	72	3,756	3,752	74	...	3,026	652	4	3,591	3,586	84	...	2,763	739	5
Postal service	73	**8,467**	**5,623**	**–605**	...	...	**6,228**	**2,844**	**7,923**	**5,306**	**–501**	...	...	**5,807**	**2,617**
Economic development, regulation, and services	74	**5,555**	**5,304**	**4,870**	...	**434**	...	**251**	**5,333**	**5,094**	**4,823**	...	**269**	**2**	**239**
Economic development assistance	75	1,383	1,339	905	...	434	...	44	1,327	1,289	1,019	...	268	2	38
Regulation of commerce and finance	76	535	510	510	...	...	...	25	532	505	505	...	...	...	27
Other	77	3,637	3,455	3,455	...	...	...	182	3,474	3,300	3,299	...	1	...	174
Labor training and services	78	**5,337**	**5,251**	**1,704**	**546**	**3,001**	...	**86**	**5,947**	**5,848**	**1,867**	**588**	**3,393**	...	**99**
Training programs	79	4,092	4,054	731	546	2,777	...	38	4,618	4,573	826	588	3,159	...	45
Other	80	1,245	1,197	973	...	224	...	48	1,329	1,275	1,041	...	234	...	54
Net interest paid	81	**192,676**	**192,676**	...	**192,676**	...	...	...	**195,840**	**195,840**	...	**195,840**	...	...	...
Revenue sharing	82	...	...	...	...	...	...	...	...	...	...	...	...	...	...

See footnote at end of table.

Table 3.16.—Federal Government Expenditures by Type and Function—Continued

[Millions of dollars]

	Line	1993							1994						
		Current expenditures and gross investment [1]	Current expenditures: Total [1]	Current expenditures: Consumption expenditures	Current expenditures: Transfer payments and net interest paid	Current expenditures: Grants-in-aid to State and local governments	Current expenditures: Subsidies less current surplus of government enterprises	Gross investment	Current expenditures and gross investment [1]	Current expenditures: Total [1]	Current expenditures: Consumption expenditures	Current expenditures: Transfer payments and net interest paid	Current expenditures: Grants-in-aid to State and local governments	Current expenditures: Subsidies less current surplus of government enterprises	Gross investment
Total	1	**1,600,696**	**1,529,995**	**451,377**	**851,022**	**185,748**	**41,848**	**70,701**	**1,632,612**	**1,566,930**	**450,624**	**884,070**	**195,879**	**36,357**	**65,682**
Central executive, legislative, and judicial activities	2	**23,158**	**21,957**	**22,437**	**–1,762**	**1,287**	**–5**	**1,201**	**23,559**	**22,515**	**23,063**	**–1,848**	**1,307**	**–7**	**1,044**
Central administration and management	3	4,106	3,948	3,215	2	736	–5	158	3,760	3,624	2,872	1	758	–7	136
Tax collection and financial management	4	9,640	9,052	11,008	–1,956	...	...	588	10,032	9,523	11,525	–2,002	...	...	509
Legislative and judicial activities	5	5,903	5,603	5,571	...	32	...	300	6,096	5,836	5,805	...	31	...	260
Other	6	3,509	3,354	2,643	192	519	...	155	3,671	3,532	2,861	153	518	...	139
International affairs	7	**22,219**	**21,933**	**5,254**	**16,812**	...	**–133**	**286**	**20,355**	**20,152**	**4,601**	**15,719**	...	**–168**	**203**
Conduct of foreign affairs and informational activities	8	5,586	5,300	5,197	103	...	...	286	4,876	4,673	4,540	133	...	...	203
Foreign economic assistance	9	16,633	16,633	57	16,709	...	–133	...	15,479	15,479	61	15,586	...	–168	...
Space	10	**14,821**	**10,909**	**10,494**	...	**415**	...	**3,912**	**14,106**	**10,453**	**9,979**	...	**474**	...	**3,653**
National defense	11	**364,481**	**315,288**	**313,006**	...	**2,626**	**–344**	**49,193**	**354,438**	**308,196**	**305,726**	...	**2,813**	**–343**	**46,242**
Military activities	12	363,685	314,500	312,319	...	2,525	–344	49,185	353,489	307,257	304,889	...	2,711	–343	46,232
Civil defense	13	271	263	162	...	101	...	8	314	304	202	...	102	...	10
Foreign military assistance	14	543	543	543	...	...	...	...	653	653	653	...	...	...	...
Other	15	–18	–18	–18	...	...	...	...	–18	–18	–18	...	...	...	...
Civilian safety	16	**9,239**	**7,782**	**7,183**	...	**599**	...	**1,457**	**9,720**	**8,675**	**7,997**	...	**678**	...	**1,045**
Police	17	6,674	6,351	5,952	...	399	...	323	6,930	6,651	6,208	...	443	...	279
Fire	18	151	143	143	...	...	...	8	33	32	32	...	...	...	1
Correction	19	2,414	1,288	1,088	...	200	...	1,126	2,757	1,992	1,757	...	235	...	765
Education	20	29,241	29,088	3,636	10,428	15,024	**153**	**31,278**	**31,124**	**4,677**	**10,733**	**15,714**	...	**154**	
Elementary and secondary	21	11,869	11,837	541	354	10,942	...	32	12,319	12,292	550	391	11,351	...	27
Higher	22	10,602	10,582	506	8,545	1,531	...	20	10,659	10,646	632	8,623	1,391	...	13
General research and other	23	6,770	6,669	2,589	1,529	2,551	...	101	8,300	8,186	3,495	1,719	2,972	...	114
Health and hospitals	24	**24,819**	**23,784**	**15,277**	**1,216**	**7,291**	...	**1,035**	**27,194**	**26,194**	**16,910**	**1,352**	**7,932**	...	**1,000**
Income support, social security, and welfare	25	**741,712**	**741,406**	**10,251**	**607,539**	**123,616**	...	**306**	**775,207**	**774,957**	**10,218**	**632,367**	**132,372**	...	**250**
Retirement	26	328,959	328,959	1,270	327,689	...	...	...	342,017	342,017	1,335	340,682	...	...	...
Old-age and survivors insurance (social security)	27	266,549	266,549	1,202	265,347	...	...	...	277,420	277,420	1,272	276,148	...	...	...
Government employees, civilian	28	31,643	31,643	...	31,643	...	...	...	32,858	32,858	...	32,858	...	...	...
Government employees, military	29	23,694	23,694	...	23,694	...	...	...	24,501	24,501	...	24,501	...	...	...
Railroad	30	7,073	7,073	68	7,005	...	...	...	7,238	7,238	63	7,175	...	...	...
Disability	31	45,101	45,101	533	43,630	938	...	...	48,433	48,433	484	47,005	944	...	...
Disability insurance (social security)	32	35,608	35,608	401	34,269	938	...	...	38,661	38,661	423	37,294	944	...	...
Government employees, civilian	33	4,811	4,811	...	4,811	...	...	...	5,044	5,044	...	5,044	...	...	...
Government employees, military	34	2,230	2,230	...	2,230	...	...	...	2,347	2,347	...	2,347	...	...	...
Railroad	35	874	874	8	866	...	...	...	887	887	8	879	...	...	...
Other	36	1,578	1,578	124	1,454	...	...	...	1,494	1,494	53	1,441	...	...	...
Unemployment insurance	37	37,846	37,846	154	34,092	3,600	...	...	27,007	27,007	87	23,717	3,203	...	...
Regular	38	25,293	25,293	154	21,539	3,600	...	...	24,698	24,698	87	21,408	3,203	...	...
Extended	39	11,981	11,981	...	11,981	...	...	...	1,837	1,837	...	1,837	...	...	...
Other	40	572	572	...	572	...	...	...	472	472	...	472	...	...	...
Medical care	41	228,256	228,256	3,093	146,506	78,657	...	...	247,187	247,187	3,178	160,839	83,170	...	...
Hospital and supplementary medical insurance (Medicare)	42	149,599	149,599	3,093	146,506	...	...	...	164,017	164,017	3,178	160,839	...	...	...
Medicaid	43	78,657	78,657	...	...	78,657	...	...	83,170	83,170	...	...	83,170	...	...
Welfare and social services	44	86,436	86,252	3,124	43,779	39,349	...	184	91,411	91,247	3,369	45,735	42,143	...	164
Other	45	15,114	14,992	2,077	11,843	1,072	...	122	19,152	19,066	1,765	14,389	2,912	...	86
Veterans benefits and services	46	**42,709**	**41,244**	**17,617**	**23,372**	**247**	**8**	**1,465**	**43,696**	**42,439**	**18,957**	**23,201**	**276**	**5**	**1,257**
Disability and surviviors compensation	47	17,021	17,021	...	17,021	...	...	...	17,171	17,171	...	17,171	...	...	...
Education	48	778	774	74	700	...	...	4	937	933	87	846	...	...	4
Insurance	49	1,904	1,903	8	1,895	...	...	1	1,920	1,919	8	1,911	...	...	1
Hospitals and medical care	50	19,789	18,462	15,249	3,023	190	...	1,327	20,323	19,193	16,453	2,516	224	...	1,130
Other	51	3,217	3,084	2,286	733	57	8	133	3,345	3,223	2,409	757	52	5	122
Housing and community services	52	**21,961**	**21,909**	**1,473**	**62**	**5,497**	**14,877**	**52**	**27,800**	**27,765**	**1,356**	**55**	**6,675**	**19,679**	**35**
Urban renewal and community development	53	4,258	4,207	819	63	3,325	...	51	5,483	5,449	661	55	4,733	...	34
Housing	54	15,630	15,630	637	–1	117	14,877	...	20,352	20,352	673	...	...	19,679	...
Water and sewerage	55	2,073	2,072	17	...	2,055	...	1	1,965	1,964	22	...	1,942	...	1
Recreational and cultural activities	56	**2,354**	**2,019**	**1,496**	**410**	**113**	...	**335**	**2,481**	**2,204**	**1,649**	**426**	**129**	...	**277**
Energy	57	**13,138**	**9,091**	**8,185**	...	**1,021**	**–115**	**4,047**	**10,720**	**8,295**	**8,489**	...	**1,185**	**–1,379**	**2,425**
Conservation and development of energy sources	58	7,672	7,346	6,564	...	782	...	326	8,346	8,050	7,115	...	935	...	296
Production and sale of power	59	4,865	1,177	1,053	...	239	–115	3,688	1,451	–635	494	...	250	–1,379	2,086
Administration and regulation	60	601	568	568	...	...	...	33	923	880	880	...	...	...	43
Agriculture	61	**26,717**	**26,356**	**6,706**	**75**	**1,246**	**18,329**	**361**	**17,599**	**17,319**	**6,111**	**75**	**1,254**	**9,879**	**280**
Stabilization of farm prices and income	62	16,366	16,250	1,643	...	...	14,607	116	7,670	7,574	1,422	...	...	6,152	96
Financing farm ownership and utilities	63	3,678	3,621	1,580	34	306	1,701	57	2,895	2,880	933	31	220	1,696	15
Conservation of agricultural resources	64	2,953	2,910	739	...	150	2,021	43	3,017	2,981	739	...	211	2,031	36
Other	65	3,720	3,575	2,744	41	790	...	145	4,017	3,884	3,017	44	823	...	133
Natural resources	66	**10,957**	**8,757**	**6,182**	...	**1,388**	**1,187**	**2,200**	**8,197**	**5,675**	**7,075**	...	**–1,997**	**597**	**2,522**
Transportation	67	**41,426**	**39,060**	**15,307**	**4**	**21,835**	**1,914**	**2,366**	**43,962**	**41,219**	**16,590**	**4**	**22,862**	**1,763**	**2,743**
Highways	68	17,504	17,467	630	...	16,837	...	37	19,305	19,270	713	...	18,557	...	35
Water	69	6,682	6,364	6,041	4	36	283	318	7,067	6,793	6,502	4	39	248	274
Air	70	12,294	10,294	8,467	...	1,791	36	2,000	12,826	10,423	8,760	...	1,632	31	2,403
Railroad	71	878	865	212	...	4	649	13	950	939	218	...	4	717	11
Transit	72	4,068	4,070	–43	...	3,167	946	–2	3,814	3,794	397	...	2,630	767	20
Postal service	73	**7,577**	**5,633**	**–490**	...	...	**6,123**	**1,944**	**8,360**	**6,098**	**–229**	...	...	**6,327**	**2,262**
Economic development, regulation, and services	74	**6,015**	**5,741**	**5,393**	...	**341**	**7**	**274**	**6,019**	**5,832**	**5,304**	...	**524**	**4**	**187**
Economic development assistance	75	1,253	1,218	874	...	337	7	35	1,433	1,401	876	...	521	4	32
Regulation of commerce and finance	76	530	501	501	...	...	...	29	434	414	414	...	...	...	20
Other	77	4,232	4,022	4,018	...	4	...	210	4,152	4,017	4,014	...	3	...	135
Labor training and services	78	**5,843**	**5,729**	**1,970**	**557**	**3,202**	...	**114**	**6,487**	**6,384**	**2,151**	**552**	**3,681**	...	**103**
Training programs	79	4,477	4,425	875	557	2,993	...	52	4,714	4,665	988	552	3,125	...	49
Other	80	1,366	1,304	1,095	...	209	...	62	1,773	1,719	1,163	...	556	...	54
Net interest paid	81	**192,309**	**192,309**	...	**192,309**	...	...	...	**201,434**	**201,434**	...	**201,434**	...	...	...
Revenue sharing	82	...	...	...	...	...	...	...	...	...	...	...	...	...	...

1. Total current expenditures and gross investment and total current expenditures include employee compensation on a disbursements basis. Expenditures by type and function include employee compensation on an accrual basis. Wage accruals less disbursements (in millions of dollars) is as follows: 1991, –50; 1992, 0; 1993, 0; and 1994, 0.

Table 3.17.—State and local government current expenditures and gross investment by function

[Millions of dollars]

	Line	1991						1992					
		Current expenditures and gross investment	Current expenditures				Gross investment	Current expenditures and gross investment	Current expenditures				Gross investment
			Total	Consumption expenditures	Transfer payments and net interest paid less dividends	Subsidies less current surplus of government enterprises			Total	Consumption expenditures	Transfer payments and net interest paid less dividends	Subsidies less current surplus of government enterprises	
Total	1	**832,281**	**708,358**	**579,430**	**136,154**	**–7,226**	**123,923**	**890,199**	**758,036**	**603,611**	**162,448**	**–8,023**	**132,163**
Central executive, legislative, and judicial activities	2	**49,990**	**48,193**	**47,518**	**675**	...	**1,797**	**52,257**	**50,499**	**49,808**	**691**	...	**1,758**
Administrative, legislative, and judicial activities	3	27,101	25,889	25,889	...	...	1,212	28,538	27,391	27,391	...	...	1,147
Tax collection and financial management	4	22,889	22,304	21,629	675	...	585	23,719	23,108	22,417	691	...	611
Civilian safety	5	**80,066**	**73,808**	**73,743**	**65**	...	**6,258**	**84,867**	**78,963**	**78,894**	**69**	...	**5,904**
Police	6	35,372	33,915	33,915	...	...	1,457	37,622	36,162	36,162	...	...	1,460
Fire	7	14,774	13,833	13,833	...	...	941	15,652	14,691	14,691	...	...	961
Correction	8	29,920	26,060	25,995	65	...	3,860	31,593	28,110	28,041	69	...	3,483
Education	9	**311,519**	**282,676**	**277,001**	**5,675**	...	**28,843**	**322,833**	**292,183**	**286,205**	**5,978**	...	**30,650**
Elementary and secondary	10	235,661	215,564	215,564	...	...	20,097	245,202	224,107	224,107	...	...	21,095
Higher	11	58,149	50,352	50,352	...	...	7,797	59,434	50,780	50,780	...	...	8,654
Libraries	12	4,454	3,841	3,841	...	...	613	4,514	3,941	3,941	...	...	573
Other	13	13,255	12,919	7,244	5,675	...	336	13,683	13,355	7,377	5,978	...	328
Health and hospitals	14	**33,256**	**29,186**	**28,892**	**294**	...	**4,070**	**32,480**	**28,012**	**27,703**	**309**	...	**4,468**
Health	15	20,410	19,436	19,436	...	...	974	21,483	20,395	20,395	...	...	1,088
Hospitals	16	12,846	9,750	9,456	294	...	3,096	10,997	7,617	7,308	309	...	3,380
Income support, social security, and welfare	17	**161,584**	**161,132**	**32,271**	**128,861**	...	**452**	**185,595**	**185,142**	**35,251**	**149,891**	...	**453**
Government employees retirement and disability	18	–12,236	–12,236	2,873	–15,109	...	...	–13,106	–13,106	3,312	–16,418	...	0
Workers' compensation and temporary disability insurance	19	9,290	9,290	1,555	7,735	...	...	10,012	10,012	1,746	8,266	...	0
Medical care	20	102,116	102,116	...	102,116	...	...	121,786	121,786	...	121,786	...	0
Welfare and social services	21	62,414	61,962	27,843	34,119	...	452	66,903	66,450	30,193	36,257	...	453
Veterans benefits and services	22	**204**	**180**	**165**	**15**	...	**24**	**205**	**177**	**162**	**15**	...	**28**
Housing and community services	23	**24,821**	**4,072**	**4,819**	...	**–747**	**20,749**	**24,890**	**3,403**	**4,748**	...	**–1,345**	**21,487**
Housing, community development, and urban renewal	24	5,256	1,584	...	...	1,584	3,672	5,033	1,105	...	...	1,105	3,928
Water	25	4,732	–2,421	...	...	–2,421	7,153	4,491	–2,545	...	...	–2,545	7,036
Sewerage	26	8,543	90	...	...	90	8,453	9,224	95	...	...	95	9,129
Sanitation	27	6,290	4,819	4,819	...	...	1,471	6,142	4,748	4,748	...	...	1,394
Recreational and cultural activities	28	**13,092**	**9,870**	**9,870**	...	...	**3,222**	**13,712**	**10,410**	**10,410**	...	...	**3,302**
Energy	29	**–2,144**	**–6,015**	...	...	**–6,015**	**3,871**	**–1,328**	**–6,229**	...	...	**–6,229**	**4,901**
Gas utilities	30	6	–351	...	...	–351	357	24	–394	...	...	–394	418
Electric utilities	31	–2,150	–5,664	...	...	–5,664	3,514	–1,352	–5,835	...	...	–5,835	4,483
Agriculture	32	**4,039**	**3,831**	**3,831**	...	...	**208**	**4,128**	**3,912**	**3,912**	...	...	**216**
Natural resources	33	**8,014**	**6,400**	**6,400**	...	...	**1,614**	**8,456**	**6,888**	**6,888**	...	...	**1,568**
Transportation	34	**97,211**	**52,182**	**44,208**	...	**7,974**	**45,029**	**103,883**	**54,617**	**46,018**	...	**8,599**	**49,266**
Highways	35	77,605	42,423	44,208	...	–1,785	35,182	82,341	44,263	46,018	...	–1,755	38,078
Water	36	716	–30	...	...	–30	746	895	–75	...	...	–75	970
Air	37	2,332	–1,350	...	...	–1,350	3,682	3,248	–1,299	...	...	–1,299	4,547
Transit and railroad	38	16,558	11,139	...	...	11,139	5,419	17,399	11,728	...	...	11,728	5,671
Economic development, regulation, and services	39	**6,973**	**6,755**	**6,755**	...	...	**218**	**7,057**	**6,843**	**6,843**	...	...	**214**
Labor training and services	40	**4,897**	**4,758**	**3,825**	**933**	...	**139**	**5,511**	**5,342**	**4,220**	**1,122**	...	**169**
Commercial activities	41	**–8,109**	**–8,446**	**–8**	...	**–8,438**	**337**	**–8,761**	**–9,046**	**2**	...	**–9,048**	**285**
Publicly owned liquor store systems	42	–523	–540	–8	...	–532	17	–526	–536	2	...	–538	10
Government-administered lotteries and parimutuels	43	–7,936	–7,936	...	...	–7,936	...	–8,509	–8,509	...	...	–8,509	0
Other	44	350	30	...	...	30	320	274	–1	...	...	–1	275
Net interest paid [1]	45	**–364**	**–364**	...	**–364**	...	...	**4,373**	**4,373**	...	**4,373**	...	**0**
Other and unallocable	46	**47,232**	**40,140**	**40,140**	...	...	**7,092**	**50,041**	**42,547**	**42,547**	...	...	**7,494**

Table 3.17.—State and Local Government Current Expenditures and Gross Investment by Function—Continued

[Millions of dollars]

	Line	1993						1994					
		Current expenditures and gross investment	Current expenditures				Gross investment	Current expenditures and gross investment	Current expenditures				Gross investment
			Total	Consumption expenditures	Transfer payments and net interest paid less dividends	Subsidies less current surplus of government enterprises			Total	Consumption expenditures	Transfer payments and net interest paid less dividends	Subsidies less current surplus of government enterprises	
Total	1	**942,059**	**802,174**	**627,933**	**184,380**	**–10,139**	**139,885**	**993,277**	**846,634**	**651,722**	**206,146**	**–11,234**	**146,643**
Central executive, legislative, and judicial activities	2	**54,270**	**52,422**	**51,700**	**722**	...	**1,848**	**63,491**	**61,480**	**60,727**	**753**	...	**2,011**
Administrative, legislative, and judicial activities	3	29,770	28,614	28,614	...	...	1,156	30,792	29,540	29,540	...	...	1,252
Tax collection and financial management	4	24,500	23,808	23,086	722	...	692	32,699	31,940	31,187	753	...	759
Civilian safety	5	**89,279**	**83,262**	**83,187**	**75**	...	**6,017**	**94,708**	**88,408**	**88,326**	**82**	...	**6,300**
Police	6	39,496	37,872	37,872	...	...	1,624	41,644	39,891	39,891	...	...	1,753
Fire	7	16,586	15,425	15,425	...	...	1,161	17,609	16,384	16,384	...	...	1,225
Correction	8	33,197	29,965	29,890	75	...	3,232	35,455	32,133	32,051	82	...	3,322
Education	9	**337,781**	**305,286**	**298,720**	**6,566**	...	**32,495**	**353,275**	**318,845**	**311,618**	**7,227**	...	**34,430**
Elementary and secondary	10	257,322	234,519	234,519	...	...	22,803	268,971	244,719	244,719	...	...	24,252
Higher	11	61,257	52,434	52,434	...	...	8,823	63,860	54,604	54,604	...	...	9,256
Libraries	12	4,598	4,066	4,066	...	...	532	4,807	4,245	4,245	...	...	562
Other	13	14,604	14,267	7,701	6,566	...	337	15,637	15,277	8,050	7,227	...	360
Health and hospitals	14	**29,958**	**25,075**	**24,751**	**324**	...	**4,883**	**29,325**	**24,264**	**23,923**	**341**	...	**5,061**
Health	15	22,210	20,963	20,963	...	...	1,247	23,157	21,858	21,858	...	...	1,299
Hospitals	16	7,748	4,112	3,788	324	...	3,636	6,168	2,406	2,065	341	...	3,762
Income support, social security, and welfare	17	**205,976**	**205,523**	**38,229**	**167,294**	...	**453**	**220,395**	**219,911**	**34,083**	**185,828**	...	**484**
Government employees retirement and disability	18	–9,351	–9,351	3,865	–13,216	...	...	–7,570	–7,570	...	–7,570	...	...
Workers' compensation and temporary disability insurance	19	10,086	10,086	1,901	8,185	...	...	8,648	8,648	...	8,648	...	...
Medical care	20	135,131	135,131	...	135,131	...	...	146,596	146,596	...	146,596	...	...
Welfare and social services	21	70,110	69,657	32,463	37,194	...	453	72,721	72,237	34,083	38,154	...	484
Veterans benefits and services	22	**198**	**169**	**154**	**15**	...	**29**	**184**	**158**	**143**	**15**	...	**26**
Housing and community services	23	**25,544**	**2,649**	**5,259**	...	**–2,610**	**22,895**	**26,149**	**1,766**	**5,173**	...	**–3,407**	**24,383**
Housing, community development, and urban renewal	24	4,664	623	...	...	623	4,041	5,034	640	...	...	640	4,394
Water	25	4,599	–2,838	...	...	–2,838	7,437	4,654	–3,214	...	...	–3,214	7,868
Sewerage	26	9,726	–395	...	...	–395	10,121	9,933	–833	...	...	–833	10,766
Sanitation	27	6,555	5,259	5,259	...	...	1,296	6,528	5,173	5,173	...	...	1,355
Recreational and cultural activities	28	**14,609**	**10,818**	**10,818**	...	...	**3,791**	**15,018**	**11,184**	**11,184**	...	...	**3,834**
Energy	29	**–627**	**–6,432**	...	...	**–6,432**	**5,805**	**–1,001**	**–6,438**	...	...	**–6,438**	**5,437**
Gas utilities	30	23	–390	...	...	–390	413	78	–356	...	...	–356	434
Electric utilities	31	–650	–6,042	...	...	–6,042	5,392	–1,079	–6,082	...	...	–6,082	5,003
Agriculture	32	**4,260**	**4,042**	**4,042**	...	...	**218**	**4,155**	**3,924**	**3,924**	...	...	**231**
Natural resources	33	**8,870**	**7,380**	**7,380**	...	...	**1,490**	**8,845**	**7,329**	**7,329**	...	...	**1,516**
Transportation	34	**108,271**	**56,564**	**47,784**	...	**8,780**	**51,707**	**112,131**	**57,550**	**48,286**	...	**9,264**	**54,581**
Highways	35	86,668	45,942	47,784	...	–1,842	40,726	89,652	46,370	48,286	...	–1,916	43,282
Water	36	1,211	–109	...	...	–109	1,320	1,226	–125	...	...	–125	1,351
Air	37	2,589	–1,410	...	...	–1,410	3,999	2,563	–1,540	...	...	–1,540	4,103
Transit and railroad	38	17,803	12,141	...	...	12,141	5,662	18,690	12,845	...	...	12,845	5,845
Economic development, regulation, and services	39	**6,960**	**6,753**	**6,753**	...	...	**207**	**6,728**	**6,512**	**6,512**	...	...	**216**
Labor training and services	40	**5,733**	**5,575**	**4,496**	**1,079**	...	**158**	**5,432**	**5,288**	**4,215**	**1,073**	...	**144**
Commercial activities	41	**–9,601**	**–9,873**	**4**	...	**–9,877**	**272**	**–10,368**	**–10,649**	**4**	...	**–10,653**	**281**
Publicly owned liquor store systems	42	–480	–487	4	...	–491	7	–419	–425	4	...	–429	6
Government-administered lotteries and parimutuels	43	–9,361	–9,361	...	...	–9,361	...	–10,196	–10,196	...	...	–10,196	...
Other	44	240	–25	...	...	–25	265	247	–28	...	...	–28	275
Net interest paid [1]	45	**8,305**	**8,305**	...	**8,305**	...	...	**10,827**	**10,827**	...	**10,827**	...	...
Other and unallocable	46	**52,273**	**44,656**	**44,656**	...	...	**7,617**	**53,983**	**46,275**	**46,275**	...	...	**7,708**

1. Excludes interest received by social insurance funds, which is netted against expenditures for the appropriate functions.

Table 3.18B.—Relation of Federal Government Receipts and Current Expenditures and Gross Investment in the National Income and Product Accounts to the Unified Budget, Fiscal Years

[Billions of dollars]

	Line	1991	1992	1993	1994	Seasonally adjusted at annual rates															
						1991				1992				1993				1994			
						I	II	III	IV	I	II	III	IV	I	II	III	IV	I	II	III	IV
Receipts																					
Unified budget receipts	1	**1,054.2**	**1,090.4**	**1,153.5**	**1,257.7**	**233.1**	**307.2**	**264.4**	**254.8**	**238.7**	**321.3**	**275.7**	**265.4**	**262.3**	**331.6**	**294.2**	**287.4**	**289.1**	**363.1**	**318.1**	**307.5**
Less: Coverage differences [1]	2	1.7	1.8	1.8	2.0	.5	.5	.4	.4	.5	.5	.4	.4	.5	.5	.4	.4	.6	.6	.5	.4
Financial transactions	3	0	0	0	0	0	0	0	0	0	0	0	0	0	0	0	0	0	0	0	0
Plus: Netting and grossing differences:																					
Contributions to government employee retirement funds.	4	66.0	67.6	67.3	66.9	8.6	9.0	29.6	19.4	8.8	8.6	30.8	20.1	7.9	8.1	31.2	19.8	8.1	7.9	31.1	19.2
Taxes received from the rest of the world [2]	5	–1.9	–1.8	–2.0	–2.1	–.4	–.4	–.4	–.5	–.5	–.5	–.4	–.5	–.5	–.5	–.5	–.5	–.5	–.5	–.5	–.6
Other [3]	6	22.8	27.3	30.7	32.4	5.4	5.7	6.1	6.4	6.9	6.9	7.1	8.3	6.8	7.7	7.9	7.7	8.4	8.1	8.3	7.5
Timing differences:																					
Corporate income tax	7	.6	–3.3	3.6	4.2	3.5	–5.4	4.9	–3.1	9.7	–8.1	–1.8	2.6	11.4	–13.3	2.9	2.1	10.3	–14.6	6.4	3.5
Federal and State unemployment insurance taxes	8	.4	.6	.5	1.0	7.5	–4.3	–1.9	–1.0	8.9	–5.2	–2.1	–.7	9.8	–5.9	–2.7	–.8	10.1	–6.2	–2.1	–.8
Withheld personal income tax and social security contributions.	9	.4	1.4	1.0	.7	2.4	.9	1.5	–3.9	2.5	.4	2.4	–4.6	3.0	.3	2.4	–4.4	2.8	.3	2.1	–3.6
Excise taxes	10	.7	.3	–.8	–1.3	1.4	.6	–1.3	.1	.6	–.1	–.3	.1	.4	–.3	–.9	.8	.7	–.6	–2.2	–.8
Other	11	0	0	0	0	0	0	0	0	0	0	0	0	0	0	0	0	0	0	0	0
Miscellaneous [4]	12	–.1	.3	.8	–.1	.4	.4	–.4	.4	–.1	.1	–.2	–.7	1.2	.5	–.2	.4	.1	–.2	–.5	.2
Equals: Federal Government receipts, national income and product accounts.	13	**1,141.5**	**1,181.0**	**1,253.0**	**1,357.5**	**261.4**	**313.3**	**302.1**	**272.3**	**275.0**	**323.0**	**310.8**	**289.7**	**301.7**	**327.7**	**333.8**	**312.0**	**328.5**	**356.7**	**360.2**	**331.6**
Current expenditures and gross investment																					
Unified budget outlays	14	**1,322.6**	**1,382.6**	**1,407.8**	**1,460.3**	**297.9**	**333.1**	**355.2**	**338.1**	**353.1**	**352.6**	**338.9**	**385.5**	**324.5**	**349.1**	**348.6**	**379.1**	**347.5**	**362.3**	**371.4**	**380.9**
Less: Coverage differences:																					
Geographic [5]	15	7.1	7.3	7.7	7.7	1.6	1.6	1.6	2.1	1.7	1.7	1.8	2.3	1.7	1.8	1.9	2.0	1.9	1.9	1.8	2.1
Other [6]	16	.3	–2.3	–4.8	–4.7	0	.1	.2	–.5	–.6	–.6	–.6	–1.1	–1.1	–1.4	–1.2	–.6	–1.1	–1.1	–2.0	–1.3
Financial transactions:																					
Net lending	17	4.7	3.6	9.0	1.1	6.6	–.6	–.3	–1.8	4.8	2.1	–1.5	.6	6.1	–.2	2.5	1.7	–3.3	.9	1.8	5.0
Deposit insurance	18	69.7	5.6	–22.8	–1.6	2.3	15.0	36.9	–4.3	11.5	4.1	–5.7	–6.7	–4.6	–5.7	–5.7	1.1	–5.1	4.3	–1.9	–3.3
Net purchases of foreign currency	19	0	0	0	0	0	0	0	0	0	0	0	0	0	0	0	0	0	0	0	0
Other	20	–4.7	–.9	–.6	–4.8	–.1	–.7	–1.7	1.5	.7	–1.2	–1.8	2.9	–.1	–1.1	–2.3	–.9	–1.6	–.8	–1.5	3.6
Net purchases of nonproduced assets:																					
Outer Continental Shelf	21	0	0	0	0	0	0	0	0	0	0	0	0	0	0	0	0	–.1	–.3	.3	–.1
Other	22	.2	.2	.2	.2	.1	.1	0	0	.1	.1	.1	.1	.1	.1	.1	.1	.1	.1	.1	.1
Plus: Netting and grossing differences:																					
Contributions to government employee retirement funds.	23	66.0	67.6	67.3	66.9	8.6	9.0	29.6	19.4	8.8	8.6	30.8	20.1	7.9	8.1	31.2	19.8	8.1	7.9	31.1	19.2
Taxes received from the rest of the world [2]	24	–1.9	–1.8	–2.0	–2.1	–.4	–.4	–.4	–.5	–.5	–.5	–.4	–.5	–.5	–.5	–.5	–.5	–.5	–.5	–.5	–.6
Consumption of fixed capital	25	63.4	65.4	67.5	69.7	15.6	16.0	16.1	16.2	16.3	16.4	16.5	16.6	16.8	16.9	17.2	17.3	17.4	17.5	17.6	18.2
Other [3]	26	22.8	27.3	30.7	32.4	5.4	5.7	6.1	6.4	6.9	6.9	7.1	8.3	6.8	7.7	7.9	7.7	8.4	8.1	8.3	7.5
Timing differences:																					
Purchases (increase in payables net of advances)	27	3.0	1.2	2.5	.7	4.6	.6	.5	–2.8	2.1	.9	1.0	–2.2	3.9	.3	.5	–1.5	2.5	.9	–1.2	.3
Interest	28	–5.0	.5	1.5	.6	–.8	–.3	–.2	0	.3	0	.1	.1	.5	.2	.8	–.1	.2	.2	.3	–.2
Transfer payments	29	.1	–.1	–.7	–3.5	2.5	–.2	–.1	–2.4	2.0	–.1	.4	–27.2	27.0	–.4	–.2	–3.5	2.7	–.3	–2.4	–.3
Subsidies less current surplus of government enterprises.	30	2.1	3.2	1.8	3.5	.6	1.8	–.5	1.5	1.4	.6	–.2	.1	1.0	1.8	–1.1	.9	1.1	1.9	–.3	–1.1
Miscellaneous [7]	31	0	0	0	0	0	0	0	0	0	0	0	0	0	0	0	0	0	0	0	0
Equals: Federal Government current expenditures and gross investment, national income and product accounts.	32	**1,395.7**	**1,532.4**	**1,587.8**	**1,630.6**	**323.6**	**349.8**	**369.4**	**378.9**	**372.2**	**379.4**	**401.9**	**402.8**	**385.9**	**389.9**	**409.2**	**415.6**	**396.5**	**392.9**	**425.5**	**417.6**
Less: Gross investment	33	77.7	75.7	72.8	66.7	18.3	20.1	20.2	18.0	18.2	19.2	20.4	19.2	17.7	17.8	18.1	17.1	15.5	15.9	18.2	16.1
Equals: Federal Government current expenditures, national income and product accounts.	34	**1,318.1**	**1,456.7**	**1,515.1**	**1,563.9**	**305.3**	**329.6**	**349.2**	**360.9**	**354.0**	**360.3**	**381.5**	**383.6**	**368.2**	**372.2**	**391.2**	**398.5**	**381.0**	**377.1**	**407.3**	**401.5**

1. Consists largely of contributions for social insurance by residents of U.S. territories and Puerto Rico.
2. Taxes received from the rest of the world are included in the unified budget and netted against expenditures (transfer payments) in the national income and product accounts.
3. Consists largely of proprietary receipts that are netted against outlays in the unified budget and classified as receipts in the national income and product accounts.
4. Consists largely of Treasury receipts from sales of foreign currencies to Government agencies.
5. Consists largely of transfer payments, subsidies, and grants-in-aid to residents of U.S. territories and Puerto Rico.
6. Consists of agencies such as the Postal Service and the Federal Financing Bank which, in some time periods, were not included in the unified budget. Also includes net purchases of silver and minor coin metal.
7. Consists largely of net expenditures of foreign currencies.

Table 3.19.—Relation of State and Local Government Receipts and Current Expenditures and Gross Investment in the National Income and Product Accounts to Bureau of Census *Government Finances* Data, Fiscal Years

[Billions of dollars]

	Line	1991	1992	1993	1994
Receipts					
Census total revenue [1]	1	**1,080.9**	**1,190.0**	.....	.....
Less: Coverage differences:					
Unemployment insurance fund contributions and earnings	2	18.0	27.0	.....	.....
Certain grant programs	3	2.6	4.7	.....	.....
Capital gains, net of losses, of retirement systems [2]	4	7.4	14.7	.....	.....
Other financial transactions [2]	5	2.0	2.2	.....	.....
Sale of land	6	.7	.5	.....	.....
Netting and grossing differences:					
Enterprise current operating expenditures plus current surplus	7	110.6	116.0	.....	.....
Government sales	8	106.4	119.6	.....	.....
Interest received [3]	9	103.3	112.4	.....	.....
Employer contributions to own social insurance funds	10	–21.4	–20.0	.....	.....
Dividends received [3]	11	9.3	9.7	.....	.....
Medical vendor payments to public institutions	12	–15.9	–19.8	.....	.....
Plus: Timing differences:					
Property taxes	13	–4.3	–5.9	.....	.....
Corporate profits taxes	14	.9	.7	.....	.....
Other	15	–2.1	–3.4	.....	.....
Miscellaneous	16	.1	–.8	.....	.....
Equals: State and local government receipts, national income and product accounts.	17	**752.4**	**813.6**	.....	.....
Current expenditures and gross investment					
Census total expenditures [1]	18	**1,063.3**	**1,156.8**	.....	.....
Less: Coverage differences:					
Unemployment insurance fund benefits paid	19	22.1	32.9	.....	.....
Purchases of land	20	6.6	6.4	.....	.....
Netting and grossing differences:					
Enterprise current operating expenditures plus current surplus	21	110.6	116.0	.....	.....
Government sales	22	106.4	119.6	.....	.....
Interest received [3]	23	103.3	112.4	.....	.....
Employer contributions to own social insurance funds	24	–21.4	–20.0	.....	.....
Dividends received [3]	25	9.3	9.7	.....	.....
Medical vendor payments to public institutions	26	–15.9	–19.8	.....	.....
Consumption of fixed capital	27	–58.3	–60.9	.....	.....
Plus: Timing differences:					
Excess of accruals over disbursements, and other	28	1.3	2.1	.....	.....
Miscellaneous	29	.1	.....	.....	.....
Equals: State and local government current expenditures and gross investment, national income and product accounts.	30	**801.8**	**862.6**	.....	.....
Less: Gross investment	31	123.2	128.5	.....	.....
Equals: State and local government current expenditures, national income and product accounts.	32	**678.5**	**734.1**	.....	.....

1. The Bureau of the Census measures of State and local government receipts and expenditures (lines 1 and 18) represent a combination of fiscal years. Virtually all States and many localities use July 1-June 30 fiscal years; the rest use varying fiscal years. The national income and product account measures shown in this table are for the fiscal year ending June 30. The differences that arise from restating the Census data to a year ending June 30 are included in lines 13, 14, and 15 (receipts) and line 28 (expenditures).
2. Prior to 1985, capital gains, net of losses, of retirement systems is included in line 5.
3. Prior to 1968, dividends received is included in interest received (lines 9 and 23).

Table 3.20.—Relation of Commodity Credit Corporation Expenditures in the National Income and Product Accounts to Commodity Credit Corporation Outlays in the Unified Budget

[Billions of dollars]

	Line	1991	1992	1993	1994
Commodity Credit Corporation outlays in the unified budget	1	**9.7**	**12.1**	**15.3**	**12.7**
Less: Financial transactions	2	.1	2.0	.1	4.8
Netting differences	3	–.1	–.2	–.3	–.3
Timing differences	4	0	0	0	0
Other [1]	5	0	0	0	0
Equals: Commodity Credit Corporation current expenditures, national income and product accounts.	6	**9.7**	**10.3**	**15.5**	**8.1**
Consumption expenditures	7	1.5	.5	0	.3
Change in inventories	8	.2	–.6	–.3	0
Other consumption expenditures	9	1.3	1.1	.4	.3
Transfer payments to the rest of the world	10	1.1	1.1	1.0	1.2
Grants-in-aid to State and local governments	11	.3	.1	.1	.1
Net interest paid	12	.2	.3	.3	.5
Subsidies	13	6.6	8.3	14.1	6.0

1. Consists largely of foreign currency transactions.

Table 9.1.—Gross Domestic Product

[Billions of dollars]

	Line	Quarterly totals not seasonally adjusted															
		1991				1992				1993				1994			
		I	II	III	IV	I	II	III	IV	I	II	III	IV	I	II	III	IV
Gross domestic product	1	**1,405.5**	**1,464.3**	**1,504.3**	**1,542.6**	**1,477.6**	**1,537.9**	**1,585.1**	**1,643.8**	**1,548.1**	**1,614.5**	**1,664.3**	**1,723.3**	**1,632.3**	**1,708.2**	**1,766.7**	**1,824.2**
Personal consumption expenditures	2	**941.4**	**988.0**	**997.8**	**1,047.9**	**994.4**	**1,040.9**	**1,054.8**	**1,129.7**	**1,049.1**	**1,103.7**	**1,115.8**	**1,185.5**	**1,107.6**	**1,161.6**	**1,177.0**	**1,252.4**
Durable goods	3	100.1	114.9	116.2	124.1	106.2	122.2	123.1	137.1	112.7	133.6	134.6	149.7	126.3	145.2	145.7	163.7
Nondurable goods	4	290.0	316.5	319.3	351.8	298.5	323.8	328.5	370.9	306.8	338.5	341.2	382.4	319.2	350.1	357.9	402.5
Services	5	551.3	556.6	562.3	572.0	589.6	594.9	603.2	621.7	629.6	631.6	639.9	653.4	662.1	666.3	673.4	686.2
Gross private domestic investment	6	**176.4**	**175.4**	**196.7**	**187.7**	**183.7**	**194.3**	**211.5**	**200.9**	**202.2**	**210.2**	**232.3**	**226.4**	**230.0**	**253.0**	**271.5**	**259.9**
Fixed investment	7	168.3	190.9	191.0	188.3	171.7	202.6	203.6	205.4	185.7	216.9	220.8	227.2	208.6	244.6	249.7	252.0
Nonresidential	8	131.3	141.7	135.8	138.5	128.9	143.9	139.5	145.6	136.9	152.8	149.2	159.8	152.6	168.8	167.6	178.1
Structures	9	43.5	47.2	46.4	44.6	39.0	43.5	44.0	42.7	37.6	43.0	45.9	45.2	38.5	45.0	48.7	48.0
Producers' durable equipment	10	87.8	94.5	89.4	93.8	89.9	100.4	95.5	102.9	99.3	109.8	103.3	114.6	114.1	123.8	118.9	130.2
Residential	11	37.1	49.2	55.2	49.8	42.8	58.8	64.1	59.8	48.8	64.0	71.5	67.4	56.0	75.7	82.1	73.9
Change in business inventories	12	8.1	–15.5	5.7	–.5	12.0	–8.3	7.9	–4.5	16.5	–6.7	11.6	–.8	21.4	8.4	21.8	7.9
Net exports of goods and services	13	**–2.7**	**–1.9**	**–9.6**	**–6.3**	**3.0**	**–5.7**	**–14.2**	**–12.6**	**–5.9**	**–14.4**	**–24.4**	**–20.2**	**–14.0**	**–23.2**	**–31.8**	**–27.5**
Exports	14	144.1	151.7	150.0	156.1	157.7	159.8	159.2	162.8	161.4	166.2	161.9	170.5	169.2	178.0	183.6	191.3
Goods	15	104.2	109.2	102.6	110.4	111.4	113.3	108.1	115.9	113.1	117.2	108.6	120.7	119.1	126.5	125.8	137.6
Services	16	39.8	42.5	47.4	45.7	46.3	46.5	51.1	46.8	48.3	49.1	53.3	49.8	50.0	51.5	57.7	53.7
Imports	17	146.8	153.5	159.6	162.4	154.7	165.5	173.4	175.4	167.3	180.7	186.2	190.8	183.1	201.2	215.4	218.7
Goods	18	118.3	122.5	127.2	132.7	125.8	133.7	140.6	144.7	137.7	147.1	150.5	157.3	150.8	165.2	176.8	184.5
Services	19	28.4	31.0	32.5	29.7	28.9	31.7	32.8	30.7	29.5	33.5	35.7	33.4	32.3	36.0	38.5	34.3
Government consumption expenditures and gross investment	20	**290.4**	**302.8**	**319.5**	**313.3**	**296.5**	**308.4**	**333.0**	**325.9**	**302.7**	**315.1**	**340.5**	**331.5**	**308.6**	**316.8**	**350.0**	**339.3**
Federal	21	123.0	127.5	137.8	134.3	121.8	124.7	142.5	139.0	121.3	123.5	141.1	136.2	120.1	118.6	142.2	135.3
National defense	22	93.3	93.6	97.9	98.6	88.4	88.7	97.4	101.2	85.4	85.9	92.9	98.0	81.8	82.9	92.9	94.4
Nondefense	23	29.7	33.9	39.8	35.7	33.4	36.0	45.1	37.7	35.9	37.6	48.1	38.2	38.3	35.7	49.3	41.0
State and local	24	167.4	175.3	181.7	179.0	174.7	183.7	190.5	186.9	181.4	191.6	199.5	195.3	188.5	198.2	207.7	203.9
Addendum:																	
Gross national product	25	1,412.8	1,466.8	1,505.7	1,547.1	1,482.0	1,540.3	1,586.7	1,646.5	1,552.3	1,616.5	1,667.0	1,724.2	1,632.7	1,706.0	1,763.4	1,820.3

Table 9.2.—Personal Consumption Expenditures by Major Type of Product

[Billions of dollars]

	Line	Quarterly totals not seasonally adjusted															
		1991				1992				1993				1994			
		I	II	III	IV	I	II	III	IV	I	II	III	IV	I	II	III	IV
Personal consumption expenditures	1	**941.4**	**988.0**	**997.8**	**1,047.9**	**994.4**	**1,040.9**	**1,054.8**	**1,129.7**	**1,049.1**	**1,103.7**	**1,115.8**	**1,185.5**	**1,107.6**	**1,161.6**	**1,177.0**	**1,252.4**
Durable goods	2	**100.1**	**114.9**	**116.2**	**124.1**	**106.2**	**122.2**	**123.1**	**137.1**	**112.7**	**133.6**	**134.6**	**149.7**	**126.3**	**145.2**	**145.7**	**163.7**
Motor vehicles and parts	3	42.1	49.4	51.1	45.0	46.1	55.2	54.5	51.1	49.3	61.2	59.8	55.8	57.1	65.4	63.2	59.7
Furniture and household equipment	4	38.7	43.3	43.6	52.9	40.8	44.8	45.9	57.8	43.2	48.6	50.3	63.4	47.3	53.4	55.6	70.6
Other	5	19.3	22.2	21.5	26.1	19.3	22.2	22.6	28.2	20.2	23.8	24.5	30.5	22.0	26.4	26.9	33.4
Nondurable goods	6	**290.0**	**316.5**	**319.3**	**351.8**	**298.5**	**323.8**	**328.5**	**370.9**	**306.8**	**338.5**	**341.2**	**382.4**	**319.2**	**350.1**	**357.9**	**402.5**
Food	7	150.5	164.6	166.6	168.2	155.1	164.4	167.0	173.4	158.2	172.6	175.4	179.6	164.3	179.4	183.3	188.6
Clothing and shoes	8	42.3	50.1	51.2	67.8	44.2	52.7	54.3	74.4	45.9	55.4	56.7	77.7	49.2	57.3	59.3	82.0
Gasoline and oil	9	25.2	26.4	26.5	25.7	24.0	26.8	28.2	27.5	25.4	27.7	27.8	27.1	24.8	27.3	29.4	28.3
Fuel oil and coal	10	4.3	1.9	1.8	3.2	3.6	2.2	1.9	3.2	3.8	2.0	1.8	3.1	4.1	1.8	1.6	2.6
Other	11	67.7	73.4	73.1	87.0	71.6	77.6	77.1	92.5	73.5	80.7	79.6	95.0	76.8	84.3	84.2	100.9
Services	12	**551.3**	**556.6**	**562.3**	**572.0**	**589.6**	**594.9**	**603.2**	**621.7**	**629.6**	**631.6**	**639.9**	**653.4**	**662.1**	**666.3**	**673.4**	**686.2**
Housing	13	152.2	154.9	155.4	154.0	157.8	160.9	163.4	164.7	166.0	167.7	169.3	170.2	172.9	175.5	178.4	179.8
Household operation	14	62.1	56.2	58.9	60.4	64.3	57.8	59.8	66.3	69.7	62.0	66.6	70.2	72.3	66.1	69.0	71.5
Electricity and gas	15	29.6	22.9	25.2	27.2	29.8	22.3	25.2	29.2	32.8	24.3	27.9	31.0	34.1	25.3	27.2	29.1
Other household operation	16	32.5	33.3	33.7	33.2	34.5	35.5	34.6	37.1	37.0	37.7	38.8	39.2	38.2	40.8	41.9	42.4
Transportation	17	35.6	36.1	36.7	37.0	38.5	39.4	39.2	41.0	41.5	42.3	42.7	43.1	44.0	45.3	46.0	46.1
Medical care	18	142.3	145.3	147.9	151.0	156.3	159.7	163.8	166.9	170.3	173.0	175.8	178.3	180.4	183.3	185.9	189.4
Other	19	159.1	164.2	163.4	169.7	172.7	177.2	177.1	182.7	182.0	186.6	185.5	191.6	192.5	196.1	194.1	199.4

Table 9.3.—Federal Government Receipts and Current Expenditures

[Billions of dollars]

	Line	Quarterly totals not seasonally adjusted															
		1991				1992				1993				1994			
		I	II	III	IV	I	II	III	IV	I	II	III	IV	I	II	III	IV
Receipts	1	**261.4**	**313.3**	**302.1**	**272.3**	**275.0**	**323.0**	**310.8**	**289.7**	**301.7**	**327.7**	**333.8**	**312.0**	**328.5**	**356.7**	**360.2**	**331.6**
Personal tax and nontax receipts	2	96.2	142.4	126.3	112.0	100.4	142.7	130.7	117.0	121.9	136.1	138.4	127.3	132.5	150.9	145.3	132.7
Corporate profits tax accruals	3	25.5	27.8	29.4	27.0	28.5	32.0	27.9	30.3	30.6	35.2	34.8	36.9	34.3	41.8	44.6	43.7
Indirect business tax and nontax accruals	4	19.1	19.6	20.2	20.9	19.9	19.8	20.3	21.9	20.8	21.6	22.1	23.7	22.8	22.5	23.7	23.6
Contributions for social insurance	5	120.5	123.5	126.1	112.4	126.2	128.5	131.8	120.6	128.5	134.7	138.5	124.2	138.9	141.6	146.6	131.6
Current expenditures	6	**305.3**	**329.6**	**349.2**	**360.9**	**354.0**	**360.3**	**381.5**	**383.6**	**368.2**	**372.2**	**391.2**	**398.5**	**381.0**	**377.1**	**407.3**	**401.5**
Consumption expenditures	7	100.2	107.9	117.8	120.0	101.4	105.2	122.3	122.1	100.6	106.5	123.1	121.2	103.5	103.2	126.3	117.5
Transfer payments (net)	8	117.5	129.7	134.6	140.3	157.1	155.3	154.7	158.0	166.7	164.3	162.3	165.4	174.4	168.5	168.7	171.1
To persons	9	137.1	137.5	135.8	139.7	153.8	151.6	150.8	152.4	163.0	160.3	157.9	160.6	171.6	165.1	164.3	165.4
To the rest of the world (net)	10	–19.5	–7.8	–1.2	.6	3.3	3.7	3.9	5.6	3.7	4.0	4.4	4.8	2.8	3.4	4.3	5.7
Grants-in-aid to State and local governments	11	35.9	37.7	38.0	41.7	41.0	42.7	42.9	45.6	43.6	45.1	45.8	51.2	47.1	49.5	48.4	50.9
Net interest paid	12	46.8	47.9	48.0	50.0	49.2	49.6	49.1	47.9	47.6	48.3	48.2	48.2	47.1	49.3	51.2	53.8
Interest paid	13	54.4	54.6	54.6	55.7	54.6	55.1	54.5	53.6	53.0	53.8	53.8	53.7	52.7	54.9	56.9	59.7
To persons and business	14	43.8	44.3	44.2	45.5	44.6	44.9	44.4	43.5	42.8	43.6	43.3	43.1	41.8	43.7	45.0	46.5
To the rest of the world	15	10.6	10.4	10.5	10.1	10.1	10.1	10.1	10.2	10.2	10.2	10.6	10.6	10.8	11.2	11.8	13.2
Less: Interest received by government	16	7.6	6.7	6.7	5.7	5.5	5.5	5.4	5.7	5.4	5.5	5.6	5.5	5.5	5.6	5.7	5.9
Subsidies less current surplus of government enterprises	17	4.9	6.2	10.8	8.9	5.3	7.4	12.5	9.9	9.7	8.0	11.8	12.4	8.9	6.5	12.7	8.3
Subsidies	18	6.0	7.4	5.1	10.1	6.3	8.4	6.3	10.9	10.2	8.6	5.8	13.0	9.7	7.9	7.1	9.7
Less: Current surplus of government enterprises	19	1.0	1.2	–5.6	1.2	1.0	1.0	–6.3	1.0	.6	.6	–6.0	.6	.8	1.4	–5.6	1.4
Less: Wage accruals less disbursements	20	0	–.1	0	0	0	0	0	0	0	0	0	0	0	0	0	0
Current surplus or deficit (–), national income and product accounts	21	**–43.9**	**–16.3**	**–47.1**	**–88.6**	**–79.0**	**–37.3**	**–70.8**	**–93.8**	**–66.5**	**–44.5**	**–57.3**	**–86.4**	**–52.5**	**–20.3**	**–47.2**	**–69.9**

Table 9.4.—State and Local Government Receipts and Current Expenditures

[Billions of dollars]

	Line	Quarterly totals not seasonally adjusted															
		1991				1992				1993				1994			
		I	II	III	IV	I	II	III	IV	I	II	III	IV	I	II	III	IV
Receipts	1	**191.0**	**192.6**	**187.4**	**213.2**	**203.2**	**209.8**	**199.6**	**231.8**	**215.9**	**219.4**	**216.6**	**245.2**	**230.7**	**233.6**	**223.0**	**259.0**
Personal tax and nontax receipts	2	36.1	40.4	34.8	36.5	38.2	44.2	37.8	39.5	40.8	44.3	40.6	40.5	41.7	44.9	41.2	42.2
Corporate profits tax accruals	3	5.4	6.0	6.4	5.8	5.8	6.6	5.7	6.3	5.7	6.7	6.7	7.1	6.5	7.9	8.4	8.1
Indirect business tax and nontax accruals	4	98.7	93.3	92.8	113.6	102.4	100.3	96.9	124.0	109.3	106.5	106.6	129.4	118.3	113.9	107.4	140.2
Contributions for social insurance	5	14.9	15.1	15.3	15.6	15.8	16.0	16.2	16.3	16.5	16.6	16.8	17.0	17.2	17.4	17.5	17.7
Federal grants-in-aid	6	35.9	37.7	38.0	41.7	41.0	42.7	42.9	45.6	43.6	45.1	45.8	51.2	47.1	49.5	48.4	50.9
Current expenditures	7	**170.3**	**175.3**	**178.8**	**184.0**	**183.0**	**188.4**	**192.5**	**194.2**	**195.6**	**199.1**	**203.6**	**203.9**	**206.6**	**209.8**	**212.7**	**217.5**
Consumption expenditures	8	143.0	144.2	145.4	146.9	148.1	150.2	151.9	153.4	155.2	156.5	157.7	158.6	160.6	161.8	163.9	165.5
Transfer payments to persons	9	44.5	48.6	50.9	55.0	52.7	56.5	58.9	59.1	58.4	60.4	63.8	64.2	63.7	66.2	67.1	70.4
Net interest paid	10	–13.1	–13.3	–13.4	–13.5	–13.6	–13.7	–13.7	–13.6	–13.2	–13.1	–12.9	–12.7	–12.6	–12.5	–12.4	–12.3
Interest paid to persons and business	11	15.6	15.8	16.0	16.1	16.2	16.2	16.2	16.2	16.1	16.1	16.1	16.1	16.1	16.1	16.0	16.0
Less: Interest received by government [1]	12	28.8	29.1	29.4	29.6	29.8	29.9	29.9	29.8	29.4	29.2	29.0	28.8	28.6	28.5	28.5	28.3
Less: Dividends received by government [1]	13	2.3	2.4	2.4	2.4	2.4	2.5	2.5	2.6	2.5	2.6	2.6	2.7	2.8	2.8	2.9	3.0
Subsidies less current surplus of government enterprises	14	–1.8	–1.8	–1.7	–2.0	–1.8	–2.0	–2.0	–2.2	–2.2	–2.2	–2.4	–3.4	–2.3	–2.8	–2.9	–3.2
Subsidies	15	.1	.1	.1	.1	.1	.1	.1	.1	.1	.1	.1	.1	.1	.1	.1	.1
Less: Current surplus of government enterprises	16	1.9	1.9	1.8	2.1	1.9	2.1	2.1	2.3	2.3	2.3	2.4	3.4	2.4	2.9	3.0	3.2
Less: Wage accruals less disbursements	17	0	0	0	0	0	0	0	0	0	0	0	0	0	0	0	0
Current surplus or deficit (–), national income and product accounts	18	**20.7**	**17.2**	**8.6**	**29.3**	**20.2**	**21.4**	**7.1**	**37.6**	**20.3**	**20.3**	**13.0**	**41.3**	**24.2**	**23.8**	**10.2**	**41.6**

1. Prior to 1968, dividends received is included in interest received (line 12).

Table 9.5.—Foreign Transactions in the National Income and Product Accounts

[Billions of dollars]

	Line	Quarterly totals not seasonally adjusted															
		1991				1992				1993				1994			
		I	II	III	IV	I	II	III	IV	I	II	III	IV	I	II	III	IV
Receipts from the rest of the world	1	**187.8**	**190.5**	**186.5**	**193.2**	**193.0**	**195.5**	**192.2**	**196.6**	**195.3**	**201.5**	**196.5**	**206.4**	**205.3**	**216.0**	**224.4**	**235.3**
Exports of goods and services	2	144.1	151.7	150.0	156.1	157.7	159.8	159.2	162.8	161.4	166.2	161.9	170.5	169.2	178.0	183.6	191.3
Goods [1]	3	104.2	109.2	102.6	110.4	111.4	113.3	108.1	115.9	113.1	117.2	108.6	120.7	119.1	126.5	125.8	137.6
Services [1]	4	39.8	42.5	47.4	45.7	46.3	46.5	51.1	46.8	48.3	49.1	53.3	49.8	50.0	51.5	57.7	53.7
Receipts of factor income	5	43.7	38.9	36.5	37.1	35.3	35.8	33.0	33.8	33.9	35.3	34.6	35.8	36.1	38.1	40.9	44.1
Capital grants received by the United States (net)	6	0	0	0	0	0	0	0	0	0	0	0	0	0	0	0	0
Payments to the rest of the world	7	**187.8**	**190.5**	**186.5**	**193.2**	**193.0**	**195.5**	**192.2**	**196.6**	**195.3**	**201.5**	**196.5**	**206.4**	**205.3**	**216.0**	**224.4**	**235.3**
Imports of goods and services	8	146.8	153.5	159.6	162.4	154.7	165.5	173.4	175.4	167.3	180.7	186.2	190.8	183.1	201.2	215.4	218.7
Goods [1]	9	118.3	122.5	127.2	132.7	125.8	133.7	140.6	144.7	137.7	147.1	150.5	157.3	150.8	165.2	176.8	184.5
Services [1]	10	28.4	31.0	32.5	29.7	28.9	31.7	32.8	30.7	29.5	33.5	35.7	33.4	32.3	36.0	38.5	34.3
Payments of factor income	11	36.4	36.3	35.0	32.7	30.8	33.4	31.4	31.2	29.7	33.3	32.0	34.9	35.7	40.2	44.2	48.0
Transfer payments (net)	12	–15.4	–4.1	2.7	4.7	7.3	7.4	7.7	9.6	7.8	7.8	8.4	9.1	7.5	7.7	8.8	10.2
From persons (net)	13	2.8	2.4	2.6	2.6	2.6	2.2	2.4	2.4	2.7	2.3	2.5	2.4	3.0	2.5	2.7	2.5
From government (net)	14	–19.5	–7.8	–1.2	.6	3.3	3.7	3.9	5.6	3.7	4.0	4.4	4.8	2.8	3.4	4.3	5.7
From business	15	1.3	1.4	1.3	1.5	1.4	1.5	1.4	1.6	1.4	1.5	1.5	1.8	1.8	1.8	1.8	2.0
Net foreign investment	16	20.0	4.8	–10.9	–6.5	.1	–10.7	–20.3	–19.6	–9.4	–20.3	–30.1	–28.4	–21.1	–33.0	–43.9	–41.6

1. Exports and imports of certain goods, primarily military equipment purchased and sold by the Federal Government, are included in services. Beginning with 1986, repairs and alterations of equipment were reclassified from goods to services.

Table 9.6.—Corporate Profits With Inventory Valuation Adjustment

[Billions of dollars]

	Line	Quarterly totals not seasonally adjusted															
		1991				1992				1993				1994			
		I	II	III	IV	I	II	III	IV	I	II	III	IV	I	II	III	IV
Corporate profits with inventory valuation adjustment	1	**94.5**	**93.9**	**96.6**	**93.3**	**99.4**	**102.3**	**93.6**	**103.6**	**101.3**	**113.3**	**119.8**	**123.3**	**112.4**	**132.1**	**137.7**	**132.8**
Profits before tax	2	89.3	93.6	97.0	94.3	98.9	108.4	95.4	103.7	105.6	117.9	117.7	123.2	113.2	134.6	141.2	139.2
Profits tax liability	3	30.9	33.8	35.9	32.9	34.2	38.5	33.7	36.6	36.3	42.0	41.5	44.0	40.8	49.7	53.0	51.8
Profits after tax	4	58.4	59.8	61.1	61.4	64.7	69.9	61.7	67.1	69.3	75.9	76.2	79.2	72.4	85.0	88.2	87.3
Inventory valuation adjustment	5	5.1	.3	–.4	–1.0	.5	–6.1	–1.8	0	–4.3	–4.6	2.1	.1	–.8	–2.6	–3.5	–6.4

Selected Monthly Estimates

Table 1.—Personal Income

[Billions of dollars; monthly estimates seasonally adjusted at annual rates]

	1994	1995	1995										1996			
			Mar.	Apr.	May	June	July	Aug.	Sept.	Oct.	Nov.	Dec.	Jan.[r]	Feb.[r]	Mar.[r]	Apr.[p]
Personal income	**5,750.2**	**6,101.7**	**6,015.9**	**6,053.9**	**6,046.2**	**6,085.5**	**6,123.1**	**6,125.9**	**6,157.9**	**6,187.9**	**6,207.3**	**6,246.4**	**6,250.6**	**6,299.8**	**6,329.6**	**6,359.5**
Wage and salary disbursements	3,241.1	3,419.7	3,369.4	3,399.2	3,374.7	3,405.9	3,438.7	3,433.3	3,454.8	3,476.5	3,474.5	3,493.7	3,486.8	3,524.1	3,541.0	3,558.6
Private industries	2,638.6	2,797.9	2,751.5	2,781.1	2,755.3	2,784.4	2,815.7	2,809.2	2,829.6	2,850.8	2,847.7	2,865.5	2,854.7	2,890.3	2,905.9	2,922.1
Commodity-producing industries	825.0	858.7	858.1	856.8	851.6	856.7	857.9	859.3	862.6	863.1	862.8	864.5	858.8	870.9	867.3	875.4
Manufacturing	621.3	642.8	643.5	641.9	638.9	640.5	641.5	643.0	644.3	643.9	644.0	645.5	638.2	645.6	641.8	651.2
Distributive industries	739.3	787.9	770.3	781.5	772.0	782.3	794.4	792.5	799.4	807.1	807.8	811.9	810.6	821.5	830.1	829.9
Service industries	1,074.3	1,151.3	1,123.1	1,142.7	1,131.8	1,145.4	1,163.4	1,157.4	1,167.6	1,180.5	1,177.1	1,189.1	1,185.2	1,197.9	1,208.4	1,216.8
Government	602.5	621.7	617.9	618.1	619.3	621.4	622.9	624.1	625.2	625.7	626.8	628.1	632.1	633.8	635.1	636.6
Other labor income	402.2	424.0	419.2	420.6	422.0	423.4	424.6	425.8	427.2	428.7	430.2	431.7	427.4	429.1	430.8	432.4
Proprietors' income with IVA and CCAdj	450.9	478.3	472.5	473.3	473.8	477.2	476.0	479.9	483.0	483.3	486.9	490.1	492.8	499.8	505.0	508.5
Farm	35.0	29.0	27.8	27.8	27.6	27.4	27.6	28.0	28.8	30.4	31.9	33.2	36.2	38.9	40.3	40.7
Nonfarm	415.9	449.3	444.7	445.5	446.2	449.7	448.4	451.9	454.2	452.9	455.0	456.9	456.6	460.9	464.7	467.8
Rental income of persons with CCAdj	116.6	122.2	119.1	120.4	122.1	122.3	122.0	120.6	120.2	119.5	127.4	130.7	129.2	126.8	125.1	126.4
Personal dividend income	199.6	214.8	210.4	211.5	212.1	212.9	214.3	215.6	217.4	219.5	221.9	223.8	225.3	226.5	227.9	228.7
Personal interest income	661.6	714.6	707.6	711.4	714.1	716.4	716.8	717.4	718.3	720.9	725.4	729.3	729.9	730.8	731.7	733.7
Transfer payments to persons	956.3	1,022.6	1,008.4	1,010.6	1,018.8	1,021.0	1,026.6	1,028.9	1,034.1	1,038.0	1,039.3	1,046.9	1,057.9	1,063.8	1,070.6	1,074.8
Old-age, survivors, disability, and health insurance benefits	472.9	507.4	501.2	502.6	505.7	506.9	508.4	510.1	513.6	513.4	514.5	520.5	525.4	529.3	534.9	534.7
Government unemployment insurance benefits	23.7	21.6	20.9	20.0	21.8	21.2	22.7	21.3	21.9	22.3	22.2	22.1	22.5	22.2	21.9	22.0
Other	459.7	493.6	486.3	488.0	491.3	492.9	495.5	497.5	498.6	502.2	502.5	504.4	510.0	512.3	513.8	518.2
Less: Personal contributions for social insurance	278.1	294.5	290.9	293.0	291.4	293.6	295.9	295.6	297.2	298.4	298.4	299.7	298.7	301.3	302.5	303.8

CCAdj Capital consumption adjustment
IVA Inventory valuation adjustment

Source: U.S. Department of Commerce, Bureau of Economic Analysis.

Table 2.—The Disposition of Personal Income

[Monthly estimates seasonally adjusted at annual rates]

	1994	1995	1995										1996			
			Mar.	Apr.	May	June	July	Aug.	Sept.	Oct.	Nov.	Dec.	Jan.[r]	Feb.[r]	Mar.[r]	Apr.[p]
	Billions of dollars, unless otherwise indicated															
Personal income	**5,750.2**	**6,101.7**	**6,015.9**	**6,053.9**	**6,046.2**	**6,085.5**	**6,123.1**	**6,125.9**	**6,157.9**	**6,187.9**	**6,207.3**	**6,246.4**	**6,250.6**	**6,299.8**	**6,329.6**	**6,359.5**
Less: Personal tax and nontax payments	731.4	794.3	774.2	832.3	781.4	790.8	796.9	796.9	801.6	806.5	805.9	809.2	813.6	825.5	834.2	893.0
***Equals*: Disposable personal income**	**5,018.8**	**5,307.4**	**5,241.7**	**5,221.6**	**5,264.8**	**5,294.7**	**5,326.2**	**5,329.1**	**5,356.2**	**5,381.4**	**5,401.4**	**5,437.3**	**5,437.0**	**5,474.3**	**5,495.5**	**5,466.5**
Less: Personal outlays	4,826.5	5,066.7	4,996.6	5,011.4	5,053.3	5,082.3	5,083.6	5,116.2	5,114.1	5,098.5	5,139.0	5,185.2	5,163.5	5,228.0	5,256.3	5,262.2
Personal consumption expenditures	4,698.7	4,924.3	4,858.6	4,873.1	4,912.9	4,940.1	4,940.0	4,971.3	4,968.5	4,951.2	4,990.5	5,035.1	5,012.0	5,074.8	5,102.3	5,107.1
Durable goods	580.9	606.4	604.8	591.1	602.4	618.6	608.3	624.2	614.9	601.1	607.6	629.7	601.9	637.6	634.7	614.9
Nondurable goods	1,429.7	1,486.1	1,473.2	1,476.6	1,490.2	1,493.7	1,489.1	1,487.7	1,497.3	1,487.5	1,494.6	1,502.2	1,508.6	1,526.8	1,533.4	1,546.3
Services	2,688.1	2,831.8	2,780.6	2,805.4	2,820.3	2,827.9	2,842.6	2,859.4	2,856.3	2,862.7	2,888.3	2,903.2	2,901.5	2,910.5	2,934.2	2,945.9
Interest paid by persons	117.2	131.7	127.5	127.8	129.9	131.7	132.9	134.3	134.9	136.4	137.7	139.2	140.8	142.6	143.3	144.4
Personal transfer payments to rest of world	10.6	10.6	10.5	10.5	10.5	10.5	10.6	10.6	10.6	10.8	10.8	10.8	10.7	10.7	10.7	10.7
***Equals*: Personal savings**	**192.4**	**240.8**	**245.0**	**210.2**	**211.5**	**212.4**	**242.6**	**212.9**	**242.2**	**283.0**	**262.4**	**252.1**	**273.5**	**246.2**	**239.2**	**204.3**
Addenda:																
Disposable personal income:																
Billions of chained (1992) dollars [1]	4,775.6	4,934.7	4,900.1	4,866.5	4,898.8	4,922.8	4,947.0	4,939.0	4,964.7	4,977.4	4,993.7	5,020.0	5,010.0	5,034.8	5,040.0	4,997.0
Per capita:																
Current dollars	19,253	20,173	19,979	19,888	20,038	20,136	20,238	20,232	20,318	20,397	20,457	20,579	20,564	20,692	20,758	20,633
Chained (1992) dollars	18,320	18,757	18,677	18,536	18,645	18,721	18,798	18,751	18,832	18,865	18,913	18,999	18,949	19,031	19,038	18,861
Population (thousands)	260,681	263,090	262,356	262,549	262,743	262,953	263,173	263,399	263,624	263,841	264,034	264,220	264,391	264,554	264,739	264,938
Personal consumption expenditures:																
Billions of chained (1992) dollars	4,471.1	4,578.5	4,542.0	4,541.7	4,571.4	4,593.2	4,588.4	4,607.4	4,605.3	4,579.5	4,613.8	4,648.7	4,618.3	4,667.4	4,679.5	4,668.5
Durable goods	562.0	580.8	576.3	562.7	575.6	591.6	582.6	597.2	589.2	577.8	585.9	606.7	579.9	613.9	611.2	595.4
Nondurable goods	1,390.5	1,422.5	1,417.5	1,416.1	1,425.7	1,428.6	1,423.2	1,422.2	1,430.7	1,417.4	1,425.3	1,429.8	1,426.8	1,443.6	1,441.5	1,445.1
Services	2,519.4	2,576.1	2,549.3	2,563.5	2,571.0	2,574.1	2,583.4	2,588.9	2,586.4	2,584.9	2,603.3	2,613.0	2,612.0	2,611.3	2,627.8	2,628.9
Implicit price deflator, 1992=100	105.1	107.6	107.0	107.3	107.5	107.6	107.7	107.9	107.9	108.1	108.2	108.3	108.5	108.7	109.0	109.4
Personal saving as percentage of disposable personal income [2]	3.8	4.5	4.7	4.0	4.0	4.0	4.6	4.0	4.5	5.3	4.9	4.6	5.0	4.5	4.4	3.7
	Percent change from preceding period															
Personal income, current dollars	**4.9**	**6.1**	**0.4**	**0.6**	**–0.1**	**0.6**	**0.6**	**0**	**0.5**	**0.5**	**0.3**	**0.6**	**0.1**	**0.8**	**0.5**	**0.5**
Disposable personal income:																
Current dollars	4.8	5.8	.4	–.4	.8	.6	.6	.1	.5	.5	.4	.7	0	.7	.4	–.5
Chained (1992) dollars	2.3	3.3	.1	–.7	.7	.5	.5	–.2	.5	.3	.3	.5	–.2	.5	.1	–.9
Personal consumption expenditures:																
Current dollars	5.5	4.8	.5	.3	.8	.6	0	.6	–.1	–.3	.8	.9	–.5	1.3	.5	.1
Chained (1992) dollars	3.0	2.4	.3	0	.7	.5	–.1	.4	0	–.6	.7	.8	–.7	1.1	.3	–.2

1. Disposable personal income in chained (1992) dollars equals the current-dollar figure divided by the implicit price deflator for personal consumption expenditures.
2. Monthly estimates equal personal saving for the month as a percentage of disposable personal income for that month.

Source: U.S. Department of Commerce, Bureau of Economic Analysis.

Table 3.—U.S. International Transactions in Goods and Services

[Millions of dollars; monthly estimates seasonally adjusted]

	1994	1995	1995										1996			
			Mar.	Apr.	May	June	July	Aug.	Sept.	Oct.	Nov.	Dec.	Jan.	Feb. r	Mar. p	Apr.
Exports of goods and services	**701,200**	**783,705**	**65,261**	**64,261**	**65,496**	**64,600**	**63,688**	**66,545**	**67,574**	**66,652**	**67,393**	**68,110**	**66,793**	**69,359**	**68,800**	.....
Goods	**502,484**	**574,877**	**47,885**	**47,097**	**48,247**	**47,320**	**46,310**	**49,023**	**49,717**	**48,920**	**49,523**	**50,398**	**49,011**	**50,954**	**49,894**	.....
Foods, feeds, and beverages	41,949	50,477	4,096	4,129	4,008	3,865	4,140	4,506	4,765	4,342	4,396	4,489	4,685	4,413	4,741	.....
Industrial supplies and materials	121,403	146,105	12,593	12,278	12,369	12,646	11,835	12,143	12,393	12,560	11,822	12,174	11,947	12,292	12,280	.....
Capital goods, except automotive	205,184	233,005	19,206	18,811	19,382	19,493	19,032	20,020	19,729	20,328	20,770	21,239	19,991	21,172	20,938	.....
Automotive vehicles, engines, and parts	57,614	60,554	5,058	5,042	5,067	4,516	4,377	5,231	5,568	4,740	4,901	5,313	5,401	5,454	4,836	.....
Consumer goods (nonfood), except automotive	59,981	64,455	5,344	5,262	5,465	5,369	5,189	5,504	5,477	5,459	5,444	5,547	5,458	5,843	5,585	.....
Other goods	26,495	29,267	2,368	2,232	2,718	2,280	2,464	2,382	2,457	2,295	3,002	2,452	2,223	2,580	2,492	.....
Adjustments [1]	–10,143	–8,986	–779	–657	–764	–850	–726	–764	–672	–804	–811	–816	–693	–800	–979	.....
Services	**198,716**	**208,828**	**17,376**	**17,163**	**17,249**	**17,280**	**17,378**	**17,522**	**17,857**	**17,732**	**17,870**	**17,711**	**17,782**	**18,405**	**18,906**	.....
Travel	60,406	60,278	5,124	5,089	5,008	4,919	4,859	4,829	5,063	5,056	5,194	5,075	5,126	5,377	5,545	.....
Passenger fares	17,477	18,213	1,534	1,542	1,503	1,478	1,484	1,470	1,552	1,526	1,594	1,555	1,543	1,634	1,669	.....
Other transportation	26,078	28,553	2,418	2,361	2,412	2,349	2,360	2,440	2,422	2,425	2,449	2,413	2,407	2,529	2,505	.....
Royalties and license fees	22,436	25,852	2,133	2,153	2,169	2,182	2,211	2,211	2,200	2,144	2,139	2,151	2,178	2,195	2,210	.....
Other private services	59,022	62,488	5,068	5,019	5,093	5,234	5,321	5,342	5,380	5,414	5,347	5,364	5,365	5,492	5,625	.....
Transfers under U.S. military agency sales contracts [2]	12,418	12,674	1,042	954	1,019	1,073	1,067	1,147	1,155	1,096	1,079	1,086	1,098	1,115	1,289	.....
U.S. Government miscellaneous services	880	771	56	46	44	45	76	83	84	71	68	66	65	63	63	.....
Imports of goods and services	**807,414**	**895,210**	**74,438**	**75,440**	**76,301**	**75,955**	**74,666**	**74,802**	**75,644**	**74,817**	**74,230**	**75,067**	**76,671**	**76,396**	**77,719**	.....
Goods	**668,585**	**749,432**	**62,372**	**63,382**	**64,172**	**63,763**	**62,487**	**62,476**	**63,414**	**62,612**	**61,648**	**62,704**	**64,086**	**63,587**	**64,680**	.....
Foods, feeds, and beverages	30,958	33,179	2,893	2,728	2,683	2,745	2,733	2,750	2,806	2,790	2,718	2,725	2,790	2,795	2,963	.....
Industrial supplies and materials	162,031	180,808	15,325	15,474	15,798	15,640	15,293	14,877	15,254	14,684	14,843	14,763	15,596	14,737	15,297	.....
Capital goods, except automotive	184,424	221,608	17,548	17,969	18,098	18,723	18,850	18,866	19,325	19,702	19,250	19,390	19,232	19,127	19,341	.....
Automotive vehicles, engines, and parts	118,271	124,496	10,640	10,999	10,689	10,345	9,981	10,406	10,386	9,484	9,535	10,317	10,776	10,757	10,018	.....
Consumer goods (nonfood), except automotive	146,300	160,022	13,289	13,560	13,738	13,395	13,439	13,423	13,428	13,316	12,900	13,135	13,488	13,763	13,690	.....
Other goods	21,272	23,402	1,806	1,771	2,012	2,001	1,980	1,921	1,982	2,215	2,093	2,155	1,928	2,019	2,156	.....
Adjustments [1]	5,329	5,918	872	881	1,153	913	211	232	232	421	309	219	277	390	1,215	.....
Services	**138,829**	**145,778**	**12,066**	**12,058**	**12,129**	**12,192**	**12,179**	**12,325**	**12,230**	**12,205**	**12,582**	**12,363**	**12,585**	**12,809**	**13,039**	.....
Travel	43,562	45,496	3,690	3,917	3,808	3,790	3,722	3,722	3,717	3,829	3,998	3,940	3,890	4,074	4,143	.....
Passenger fares	12,696	13,385	1,084	1,149	1,124	1,105	1,111	1,124	1,100	1,123	1,173	1,146	1,156	1,190	1,225	.....
Other transportation	28,373	29,505	2,594	2,428	2,506	2,487	2,488	2,561	2,453	2,474	2,439	2,351	2,502	2,394	2,486	.....
Royalties and license fees	5,666	6,561	523	533	539	542	580	565	567	564	566	571	583	591	599	.....
Other private services	35,605	38,148	3,106	2,998	3,123	3,238	3,226	3,292	3,328	3,145	3,332	3,280	3,363	3,441	3,446	.....
Direct defense expenditures [2]	10,270	9,864	825	817	820	823	826	827	827	824	823	822	856	880	903	.....
U.S. Government miscellaneous services	2,657	2,818	244	216	209	206	226	233	240	247	251	253	235	239	237	.....
Memoranda:																
Balance on goods	–166,101	–174,555	–14,487	–16,284	–15,925	–16,443	–16,177	–13,453	–13,696	–13,692	–12,125	–12,306	–15,075	–12,633	–14,787	.....
Balance on services	59,887	63,050	5,310	5,105	5,120	5,089	5,199	5,197	5,626	5,526	5,288	5,348	5,197	5,596	5,867	.....
Balance on goods and services	–106,214	–111,505	–9,177	–11,180	–10,805	–11,354	–10,978	–8,256	–8,070	–8,165	–6,837	–6,958	–9,878	–7,037	–8,920	.....

p Preliminary.
r Revised.
1. Reflects adjustments necessary to bring the Census Bureau's component data in line with the concepts and definitions used to prepare BEA's international and national accounts.
2. Contains goods that cannot be separately identified.
Source: U.S. Department of Commerce, Bureau of Economic Analysis and Bureau of the Census

Errata

Real Inventories, Sales, and Inventory-Sales Ratios

Tables 2–4 in the "Real Inventories, Sales, and Inventory-Sales Ratios for Manufacturing and Trade, 1977–95" section of the May 1996 SURVEY OF CURRENT BUSINESS contained errors. The corrected estimates are provided below.

Table 2.—Real Manufacturing and Trade Sales, Seasonally Adjusted at Monthly Rate

[Billions of chained (1992) dollars]

	1996	
	Jan.[P]	Feb.[P]
Retail trade:		
Durable goods:		
Motor vehicle dealers	42.3	44.1

Table 3.—Real Inventory-Sales Ratios for Manufacturing and Trade, Seasonally Adjusted

[Ratio, based on chained (1992) dollars]

	1996	
	Jan.[P]	Feb.[P]
Retail trade:		
Durable goods:		
Motor vehicle dealers	1.65	1.58

Table 4.—Real Manufacturing Inventories by Stage of Fabrication, Seasonally Adjusted, End of Period

[Billions of chained (1992) dollars]

	1977				1978				1979				1980				1981			
	I	II	III	IV	I	II	III	IV	I	II	III	IV	I	II	III	IV	I	II	III	IV
Materials and supplies																				
Manufacturing:																				
Other nondurable goods	16.7	16.9	17.0	17.2	17.0	17.0	16.8	17.1	17.0	16.6	16.9	16.5	16.9	17.1	16.8	16.5	16.7	16.5	16.6	16.9

	1982				1983				1984				1985				1986			
	I	II	III	IV	I	II	III	IV	I	II	III	IV	I	II	III	IV	I	II	III	IV
Materials and supplies																				
Manufacturing:																				
Other nondurable goods	17.0	17.5	17.2	17.2	16.4	16.9	17.1	17.1	17.1	17.2	17.7	17.2	17.0	16.8	16.6	16.2	16.1	15.8	15.3	15.9

	1987				1988				1989				1990				1991			
	I	II	III	IV	I	II	III	IV	I	II	III	IV	I	II	III	IV	I	II	III	IV
Materials and supplies																				
Manufacturing:																				
Other nondurable goods	15.9	16.4	16.3	16.2	16.2	16.1	16.3	16.2	15.9	16.3	16.4	16.3	16.4	16.2	16.3	16.2	16.4	16.0	16.1	16.5

	1992				1993				1994				1995				1994			
	I	II	III	IV	I	II	III	IV	I	II	III	IV	I	II	III	IV	Mar.	Apr	May	June
Materials and supplies																				
Manufacturing:																				
Other nondurable goods	16.3	16.4	16.7	16.6	16.7	17.1	17.1	16.9	16.9	16.9	16.8	16.7	16.8	16.9	16.8	16.6	16.9	16.8	16.9	16.9

	1994						1995												1996	
	July	Aug.	Sept.	Oct.	Nov.	Dec.	Jan.	Feb.	Mar.	Apr	May	June	July	Aug.	Sept.	Oct.	Nov.	Dec.	Jan.[P]	Feb.[P]
Materials and supplies																				
Manufacturing:																				
Other nondurable goods	16.8	16.7	16.8	16.6	16.7	16.7	16.7	16.8	16.8	16.9	17.0	16.9	16.8	16.8	16.8	16.7	16.7	16.6	16.7	16.7

BEA's Mid-Decade Strategic Plan: A Progress Report

In April 1995, the Bureau of Economic Analysis (BEA) finalized the development of a strategic plan for maintaining and improving its national, regional, and international accounts.[1] The final version of the plan was based on a comprehensive review of the accounts conducted in 1994 and a draft plan developed in coordination with the public and with other statistical agencies. The Mid-Decade Strategic Plan places needed improvements to the accounts in the context of a comprehensive multiyear plan that will enable BEA to continue to provide timely, accurate, and relevant information to its users. The first section of this progress report summarizes the strategic plan, the second section reports on the accomplishments to date, and the final section discusses work plans for the next year. As work on specific projects is completed, additional progress reports will appear in the Survey of Current Business.

Summary of the Plan

In the plan, the needed improvements to the accounts are grouped into three major areas: New and improved measures of output; better measures of investment, saving, and wealth; and improved coverage of international transactions.

New and improved output measures.—Improved measures of output are critical for informed national debate on such issues as the economy's long-term growth potential and the impact of technological changes on economic growth and productivity. In addition, the improvements will result in more accurate measures of growth in real GDP and prices, which may have important implications for the Federal budget.

To improve the output measures, the plan includes the following actions: Introduction of a weighting scheme for calculating real GDP that eliminates the bias in the estimates that results from the "substitution effect"; extension of the use of quality-adjusted prices in real GDP; development of an improved conceptual basis for the measurement of the output of difficult-to-measure goods and services; acquisition of more reliable and more comprehensive source data for the measurement of output; modification of estimating procedures in order to reduce the revisions to the initial quarterly and annual estimates of GDP; incorporation of a new industry classification system that provides an updated and more consistent framework for analyzing the structure and organization of production; and modernization of the GDP and related accounts to improve their analytical usefulness and their international comparability.

Better measures of investment, saving, and wealth.—Improvements in these measures will provide a broader and more accurate picture of the Nation's investment, saving, and capital stock and will allow for an integrated analysis of such issues as productivity, domestic and international capital flows, returns on investment, and capital formation.

To provide better measures of investment, saving, and wealth, the plan includes the following actions: Expansion of the definition of the investment component of GDP to include spending on structures and durable equipment by government and spending on computer software; development of improved measures of depreciation and capital stock; and better integration of real and financial accounts.

Improved coverage of international transactions.—Improvements will provide necessary information to fill large gaps in BEA's coverage of international transactions caused by rapid growth and integration in world markets and rapid advances in computer and communications technology. Such improvements are especially important in improving the data used for trade, investment, and monetary policy and for financial regulation.

To improve the coverage of international transactions, the plan includes the following actions: Extension and revision of existing surveys, and development of new estimating methods, to

1. For a detailed description of the plan and its development, see "Mid-Decade Strategic Review of BEA's Economic Accounts: Maintaining and Improving Their Performance," Survey of Current Business 75 (February 1995): 36–66; and "Mid-Decade Strategic Review of BEA's Economic Accounts: An Update," Survey 75 (April 1995): 48–56.

cover new products, services, and financial instruments; development of new surveys; and extension of data exchanges with the statistical agencies of other countries and with central banks.

Accomplishments to Date

New and improved output measures

As part of the comprehensive revision of the national income and product accounts (NIPA's) released in January 1996, BEA implemented the following major improvements to the output measures:

- Chain-type measures of real output and prices that use weights of adjacent years replaced fixed-weighted measures, which use weights of a single year for all periods. The chain-type measures allow for the effects of changes over time in relative prices and in the composition of output; thus, they eliminate the substitution bias that results from using fixed-weighted measures.
- Quality-adjusted prices of exports and imports for semiconductors were prepared and incorporated into the accounts. (Quality-adjusted measures of the output and prices of the semiconductor industry are being incorporated into the improved estimates of GDP by industry, which will be released this summer.)

In addition, in cooperation with the Census Bureau and the Bureau of Labor Statistics (BLS) as well as with Statistics Canada and Mexico's Instituto Nacional de Estadistica, Geografia e Informatica, BEA has nearly completed work on an improved industrial classification system—the North American Industrial Classification System. The proposed new system, which will provide the basis for modernizing BEA's industry accounts, has been published for public comment in the *Federal Register*.[2]

Finally, BEA has begun work with BLS and with other researchers to develop improved measures of output and prices that incorporate the effects of quality change on computer software, telecommunications equipment, and health services.

2. The most recent set of proposals appeared in the May 28, 1996, issue. For more information, contact Jack E. Triplett, Chairman, Economic Classification Policy Committee, Bureau of Economic Analysis (BE-42), U.S. Department of Commerce, Washington, DC 20230.

Better measures of investment, saving, and wealth

As part of the recent comprehensive revision of the NIPA's, BEA implemented the following improvements to the measures of investment and saving:

- A more comprehensive and consistent treatment of investment and capital by treating government purchases of structures and equipment symmetrically with the treatment for private purchases; and
- A new methodology for calculating depreciation that improves the empirical basis of the estimates. (Estimates of capital stock that reflect the improved estimates of depreciation will be released later this year.)

Improved coverage of international transactions

BEA has also moved ahead on implementing the following improvements in the coverage of international transactions involving new products and services.

- BEA conducted, and is currently processing and analyzing the results of, its first benchmark survey of international trade in financial services; the results will introduced into the annual revision of the international transaction accounts to be released on June 20, 1996. (See "Looking Ahead" on page ii of this issue.)
- BEA has redesigned its surveys of U.S. direct investment abroad, thus completing the first phase of the collection of detailed data on the growing volume of international trade in services by U.S. multinational companies with their affiliates outside of the United States.
- With the assistance of the Census Bureau, the Customs Bureau, and the International Trade Commission, the classification system for U.S. foreign imports was revised to provide for separate categories of computer software as a first step in developing estimates of the full market value of imports of computer software.

Future Work Plans

The completion of the strategic plan by the year 2000 will require additional resources. As an initial step, BEA has reallocated resources from existing programs and has requested additional

funds in the budget for fiscal year 1997. In 1995, BEA transferred the business cycle indicators (which includes the index of leading indicators) program to a private organization, the Conference Board. In 1996, BEA has scaled back its work in the areas of regional projections, pollution abatement and control expenditures, and foreign direct investment. The regional projections program and the pollution abatement and control program are being phased out, and the preparation of establishment-level data on foreign direct investment, which is a joint BEA-Census Bureau project, will be done on a 5-year cycle rather than on an annual cycle.[3]

BEA is moving to implement more of the improvements proposed in the strategic plan. The highest priority is being given to the following projects, which are grouped by the three major areas of the plan.

New and improved output measures

In order to extend the use of quality-adjusted prices in the measurement of real GDP, BEA will continue to work with BLS on the prices of "high-tech" products, such as computer software, modems, fax machines, and other telecommunications equipment. BEA plans to work with the Census Bureau to extend their work on the quality adjustment of construction from residential to nonresidential structures. BEA will also extend its conceptual and empirical work with BLS and with other researchers on developing new concepts and methods for measuring difficult-to-measure services, such as insurance, finance, and medical care.

To acquire more reliable source data and thereby to improve the reliability of the estimates of real GDP, BEA will work with the Census Bureau to improve the coverage of those components of GDP that have accounted for a large share of the revisions. In part, these revisions arise because the source data that are used for the current estimates of certain components are inadequate or are available only with a substantial lag; as a result, BEA has been forced to use partial data, proxy indicators, and projections of past trends. Initially, BEA and the Census Bureau will work to extend existing surveys or to develop new surveys in the following areas: New and expanding service industries; retail and wholesale trade, in which the nature of the business and the methods of distribution are constantly changing; and construction, in which a large volume of rebuilding and remodeling activity is unrecorded.

To modernize its national and regional accounts, BEA will improve their structure and organization. Specifically, work is underway to provide (1) clearer and separate pictures of the activities of nonprofit institutions and of households and (2) a more comprehensive picture of the activities of Federal and State and local governments and the enterprises (such as hospitals and tollroad authorities) associated with them. These improvements will help bring the U.S. accounts more closely in line with international economic accounting guidelines. Finally, work will proceed to update and better integrate BEA's input-output accounts, GDP by industry estimates, and gross state product by industry estimates.

Better measures of investment, saving, and wealth

To prepare estimates of investment in software and to improve the estimates of depreciation and capital stock, BEA will extend the empirical work on used-asset prices to other assets. The improved estimates of depreciation that were released in January 1996 incorporated information on the general pattern of depreciation based on a survey of studies of used-asset prices; direct information on used-asset prices was incorporated only for automobiles and for computers and peripheral equipment.

Improved coverage of international transactions

BEA has progressed in closing many of the gaps in the coverage of international transactions by exchanging data with other countries and, in cooperation with the Treasury Department and the Federal Reserve System, by improving the coverage of surveys. Nevertheless, gaps remain in some areas, and new gaps are emerging in others. In the coverage of goods and services, two of the largest remaining gaps are in financial services and in computer software. In the capital accounts, large gaps remain in the coverage of U.S. portfolio investments abroad and foreign portfolio investments in the United States. In addition, new gaps are emerging as a result of the growth in new financial instruments that are not separately identified or that are not fully covered by the existing data collection system.

For international trade in services, BEA will conduct, process, and integrate data from the revised surveys of U.S. direct investment abroad

3. The last set of regional projections is presented in "Metropolitan Area and BEA Economic Area Projections of Economic Activity and Population to 2005" in this issue.

in order to provide information on the growing trade in "affiliated" services by type. The benchmark and quarterly surveys of foreign direct investment in the United States will also be revised to collect similar detail by type of service.

For nonfinancial services, BEA will develop a pilot quarterly survey for the most important services that are covered by the existing annual survey of nonfinancial services.

For computer software, BEA will use newly collected product information and new methodologies to incorporate estimates of the full market value of trade in computer software.

For portfolio investments, BEA will work with the Treasury Department and the Federal Reserve System to improve the capture of information on long-term securities and associated income. For foreign investment in the United States, BEA will incorporate the results of the Treasury Department's 1994 quinquennial survey to improve coverage of foreign holdings of U.S. stocks and bonds and associated income. For U.S. investment abroad, BEA will incorporate the results of the Treasury Department's new benchmark survey into the accounts (the last benchmark survey of U.S. portfolio investment abroad was conducted in 1943). This survey will provide estimates that more accurately reflect the enormous growth in the size of, and the changes in the composition of, U.S. holdings abroad; this information will be highly useful to monetary authorities and to market participants. In turn, the updated picture of holdings will be the basis for developing more accurate estimates of income earned on those holdings. In addition, BEA will work with the Treasury Department and the Federal Reserve System to strengthen the existing system for collecting data on portfolio investment by expanding coverage, improving compliance, and eliminating gaps and overlaps in coverage between foreign direct investment and portfolio investment.

To further improve coverage of U.S. portfolio investment abroad, BEA and the Treasury Department will participate in a survey of portfolio investment that will be conducted under the auspices of the International Monetary Fund. The many countries taking part in this effort have committed to using a set of common definitions that will provide the basis for consistent data collection. In turn, this consistency in data collection will facilitate data exchanges among the participating countries that will enable them to fill existing gaps in coverage, particularly for portfolio investments made directly with unaffiliated foreign residents.

For financial derivatives, BEA will develop measures of new financial instruments that cut across both the direct and indirect channels of investment. BEA will work with the Treasury Department and the Federal Reserve System to develop estimates of cross-border transactions and positions in financial derivatives. The estimates will attempt to build upon existing surveys, which will be modified and extended whenever possible, in order to minimize cost and respondent burden.

Metropolitan Area and BEA Economic Area Projections of Economic Activity and Population to the Year 2005

THIS ARTICLE presents projections to 2005 of employment, earnings, total personal income, population, and per capita personal income for metropolitan areas and BEA economic areas.[1] (For the projections, see tables 1 and 2, which follow the text; for the location of the areas, see chart 1 and appendix.) The projections are based on estimates through 1993, the most recent full year for which regional data were available when the projections were prepared.[2]

For the past 30 years, BEA has periodically prepared a consistent set of geographically detailed projections within a national framework.[3] Projections are prepared for States, metropolitan areas, and BEA economic areas. The State projections are made consistent with national projections of population from the Bureau of the Census, of the labor force from the Bureau of Labor Statistics, of the unemployment rate from the Congressional Budget Office, and of mining output from the Department of Energy.[4] The projections for metropolitan areas and BEA economic areas are then made consistent with the State projections.

These projections are based on the assumption that past economic relationships will continue and that there will be no major policy changes; they are baseline projections. The projections are neither goals for, nor limits on, future economic activity in any geographic area. The projections are mainly used (1) to assess future demand for, and supply of, public and private goods and services by households, businesses, and government, (2) to analyze economic trends in order to anticipate future economic problems, and (3) to provide baselines with which public and private decision makers can compare policy forecasts in the estimation of the effects of policies. Users of the projections range from corporate analysts of potential plant locations and sales territories to Federal, State, and local government planners of public-sector projects.

The first part of this article discusses projected trends in metropolitan area employment. The second part summarizes the methodology used in preparing the projections. The third part discusses area definitions.

Projected Trends in Metropolitan Area Employment to 2005

For the Nation, employment is projected to increase 19.3 percent, or 1.5 percent at an annual rate, in 1993–2005; in 1983–93, it had increased at an annual rate of 2.0 percent. The projected slowdown in employment growth reflects a slight slowdown in the growth of the labor force, which partly results from demographic changes, such as the aging of the population.

In 1993–2005, U.S. employment is projected to increase by 27.2 million jobs. By industry, more than three-fourths of the projected increase is in services, retail trade, and State and local government; in contrast, declines in employment are projected in durable goods manufacturing, Federal civilian government, Federal military government, farming, and mining. By area, nearly seven-eighths of the projected increase in U.S. employment is in metropolitan areas.

1. Employment is measured on a job-count basis for both wage and salary workers and proprietors. Total personal income is the sum of earnings by place of work (wage and salary disbursements, other labor income, and farm and nonfarm proprietors' income), rental income of persons, personal dividend income, personal interest income, and transfer payments, less personal contributions for social insurance, plus an adjustment for residence. Total personal income, per capita personal income, and earnings are presented in 1987 dollars. The State and local data underlying these projections are not available in the chained (1992) dollars that were recently introduced in the national income and product accounts.

2. The estimates for 1993 in this article do not incorporate the revisions to the local area estimates discussed in "Local Area Personal Income, 1992–94" in this issue.

3. Local area projections of economic activity and population to 2000 on the basis of estimates through 1988 were presented in "Metropolitan Statistical Area Projections of Income, Employment, and Population to the Year 2000," SURVEY OF CURRENT BUSINESS 70 (October 1990): 26–30; and in "BEA Economic Area Projections of Income, Employment, and Population to the Year 2000," SURVEY 70 (November 1990): 39–43.

4. See "Regional and State Projections of Economic Activity and Population to the Year 2005," SURVEY 75 (July 1995): 44–71.

Fastest growing metropolitan areas

In 20 metropolitan areas, employment in 1993–2005 is projected to increase 35 percent or more (chart 2). All of these are areas in California, elsewhere in the West, or in Florida. In California, the projected rapid growth in employment reflects continued recovery from that State's economic recession of the early 1990's. In the other areas, it partly reflects continued expansion in order to serve growing numbers of retirees and tourists.

In these fastest growing areas, large increases in the number of jobs in services and in retail trade are projected to boost employment growth (tables A and B).[5] In 12 of these areas—Provo, Riverside, San Luis Obispo, Fort Myers, Redding, Olympia, Sacramento, Fort Collins, Austin, Santa Fe, West Palm Beach, and Phoenix—large job increases are also projected in State and local government.[6] In all 12 areas, the largest job increases are in services; the next largest increases are in retail trade, except in the State capitals of Olympia and Sacramento, where the next largest increases are in State and local government. Among the remaining areas, large job increases are projected in finance, insurance, and real estate in the Orange County area, in "agricultural services, forestry, fishing, and other" in the Fort Pierce area, and in construction in the Las Vegas, Naples, and Santa Rosa areas. In Las Vegas and Naples, the large job increases in construction reflect the increased demand for residential structures that results from increased population; Las Vegas is projected to rank second among all metropolitan areas in the rate of growth of population, and Naples is projected to rank third.

Slowest growing metropolitan areas

In 20 metropolitan areas, employment in 1993–2005 is projected to increase 10 percent or less. Most of these areas are in, or near, the "old manufacturing belt" of the Great Lakes and Mideast regions, where changing technologies in manufacturing are projected to result in the continued substitution of capital for labor.

In 12 of the slowest growing metropolitan areas—Jamestown, Pueblo, Jackson (MI), Benton Harbor, Waterloo, Utica, Mansfield, Cleveland, Detroit, Flint, Wheeling, and Steubenville—the largest declines in the number of jobs are projected in durable goods manufacturing. Among the 12 areas, large job declines are also projected in Federal civilian government in Pueblo, in farming in Benton Harbor and Mansfield, in Federal military government in Utica, in mining in Wheeling, and in nondurable goods manufacturing in Steubenville. In five other areas—Duluth, Cumberland, Jersey City, New York, and Danville—the largest declines are projected in nondurable goods manufacturing; large declines are also projected in mining and in Federal civilian government in Duluth, in construction in Cumberland, in durable goods manufacturing in Jersey City and New York, in retail trade in New York, and in farming in Danville. Among the remaining areas, large job declines are projected in Federal civilian government, in finance, insurance, and real estate, and in durable goods manufacturing in Great Falls, in mining and in Federal civilian government in Wichita Falls, and in transportation and public utilities in Pine Bluff.

Projection Methodology

The methodology used to prepare the projections presented in this article is similar to that used for

5. In this article, the industries discussed for each of the fastest growing areas (or the slowest growing areas) are those that cumulatively account for at least 70 percent of the total job increase (or the total job loss in declining industries) in the area.

6. In this article, each metropolitan area is identified by the first city (usually the area's largest constituent city) in the area's official name. The official names of each area are shown in the appendix.

Discontinuation of the Regional Projections Program

BEA's regional projections program is being discontinued, and the projections presented in this article complete the final cycle of a set of long-term projections of economic activity and population for States, metropolitan areas, and BEA economic areas. In order to move ahead with the most urgent priorities for maintaining and improving the U.S. economic accounts—national, regional, and international—outlined last year in BEA's Mid-Decade Strategic Plan, BEA is reallocating resources from existing programs. In addition to discontinuing the regional projections, BEA has transferred the business cycle indicators to The Conference Board, and BEA, along with the Census Bureau, will phase out their estimates of pollution abatement and control expenditures and will scale back their joint project to obtain plant-level data on foreign direct investment in the United States.

BEA prepared its first set of regional projections in the 1960's in response to the need for long-term infrastructure planning by the Water Resources Council, the U.S. Army Corps of Engineers, and, later, the Environmental Protection Agency and State and local government agencies. BEA has updated the projections about every 5 years.

CHART 1

BEA Economic Areas and Associated Metropolitan Areas

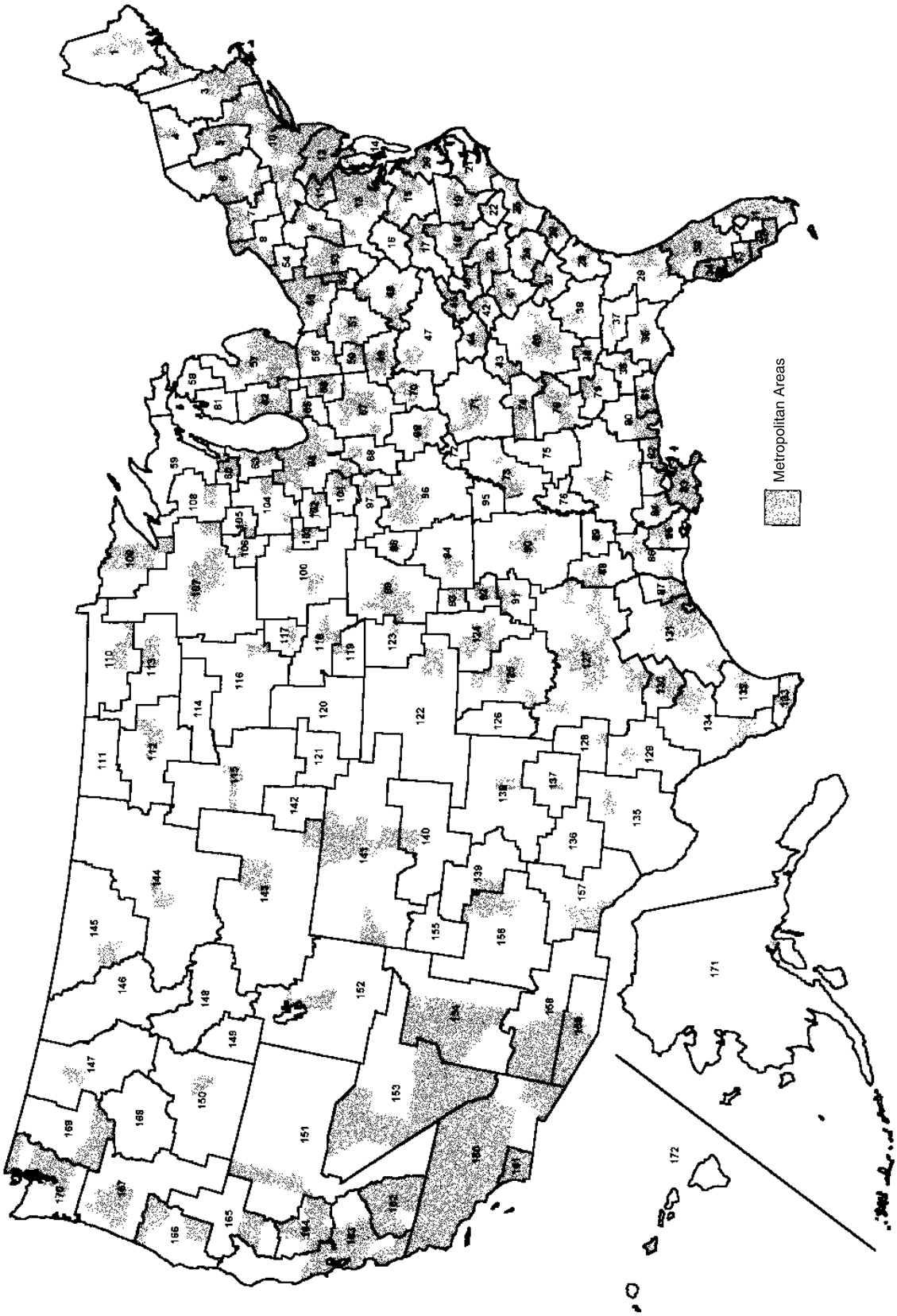

NOTE.—The 172 BEA Economic Areas are defined as of February 1995. For economic-area codes and names, see appendix.

U.S. Department of Commerce, Bureau of Economic Analysis

CHART 2

Metropolitan Area Employment Growth, 1993–2005

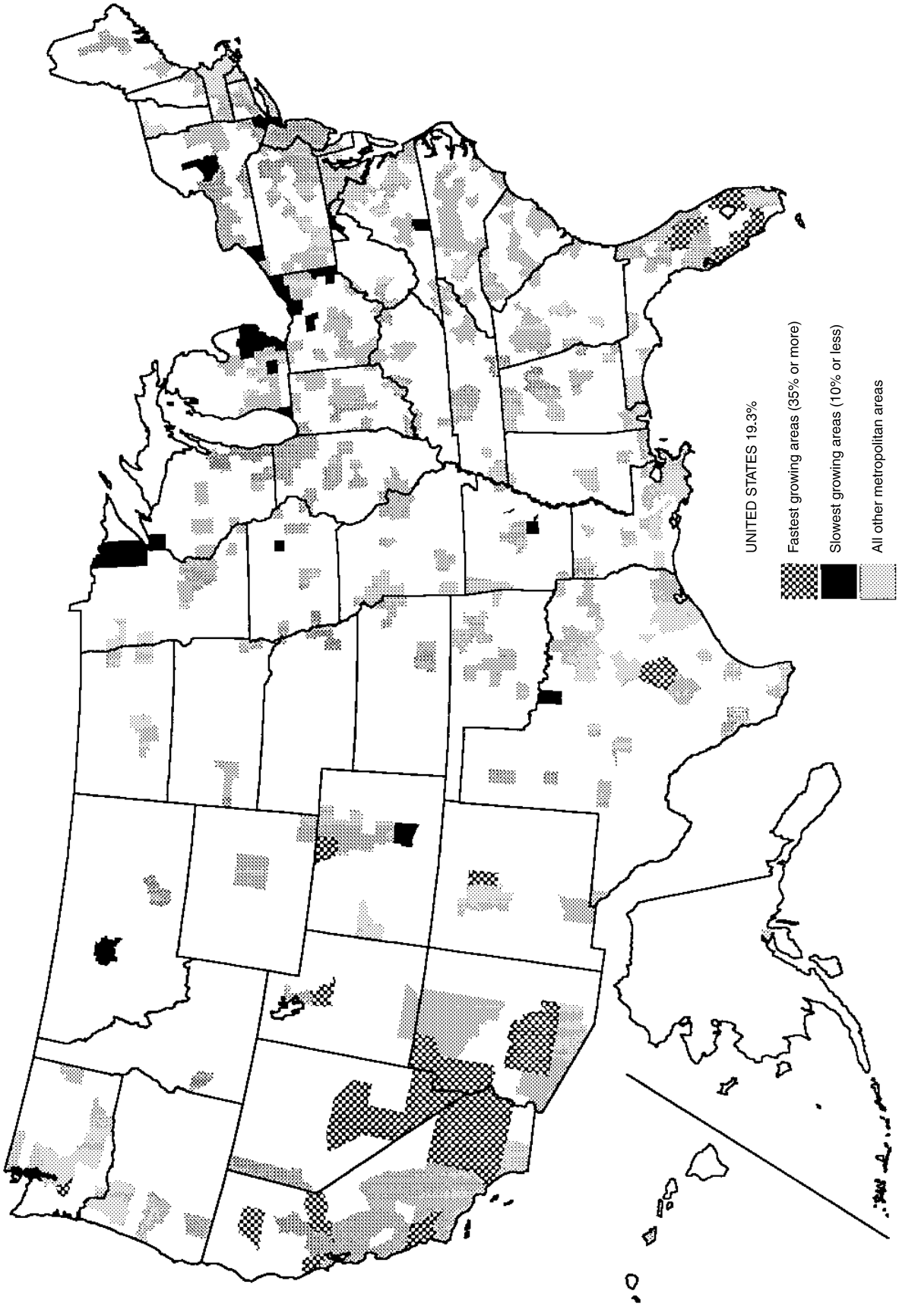

U.S. Department of Commerce, Bureau of Economic Analysis

the projections that were made in 1990. In particular, national projections were prepared first and then used as the framework for the State projections.[7] In turn, the State projections were used as the framework for the projections for metropolitan areas and BEA economic areas. For each area that is in only one State, projections were prepared for the area as a whole. For each area that is in more than one State, projections were prepared for each part of the area that is in a different State, and the projections for these parts were then summed to yield the projections for the area.

The preparation of the projections for both metropolitan areas and BEA economic areas has two phases. First, preliminary projections were derived from projected historical trends in area shares of State economic activity and population. Second, the preliminary projections were revised on the basis of special factors that affected area economic and demographic trends to yield the final projections.

Preliminary projections

The preliminary projections of employment, earnings, total personal income, and population were prepared mainly on the basis of historical trends in economic relationships between each area (or part of each area) and its State. The trends were adjusted to give more weight to the most recent years, and the trends were dampened to ensure that no area would account for an unreasonably large or small share of the State total at the end of the projection period.

Employment by industry.—The preliminary projections of employment for the 14 industries were prepared in two steps.[8] First, employment in

7. For a detailed discussion of the methodology used to prepare the national and State projections, see U.S. Department of Commerce, Bureau of Economic Analysis, *BEA Regional Projections to 2045: Volume 1, States* (Washington, DC: U.S. Government Printing Office, 1995).

8. The 14 industries consist of farm; agricultural services, forestry, fishing, and other; mining; construction; durable goods manufacturing; nondurable goods manufacturing; the transportation and public utilities group; wholesale trade; retail trade; the finance, insurance, and real estate group; services; Federal civilian government; Federal military government; and State and local government. These industries are grouped according to the 1987 Standard Industrial Classification; for a detailed description of each industrial group, see

Table A.—Percent Change in Employment for Selected Metropolitan Areas and the United States, 1993–2005

Rank		Total	Farming	Agricultural services, forestry, fishing, and other [1]	Mining	Construction	Durable goods manufacturing	Nondurable goods manufacturing	Transportation and public utilities	Wholesale trade	Retail trade	Finance, insurance, and real estate	Services	Federal civilian government	Federal military government	State and local government
	Fastest growing metropolitan areas:															
1	Punta Gorda, FL	49	17	40	(L)	41	19	26	46	49	51	16	66	15	–3	41
2	Las Vegas, NV-AZ	45	3	64	0	48	23	40	39	53	43	44	50	15	5	46
3	Naples, FL	44	28	31	17	44	20	25	37	40	44	25	62	14	–4	35
4	Provo-Orem, UT	43	–4	69	–23	45	3	33	20	74	45	25	55	5	–5	40
5	Orlando, FL	42	–9	23	9	33	5	17	43	32	39	30	63	13	–17	34
6	Riverside-San Bernardino, CA	40	2	48	–10	39	12	27	38	43	41	32	58	6	–8	38
7	San Luis Obispo-Atascadero-Paso Robles, CA	40	4	49	6	36	16	26	43	35	38	41	56	6	–6	33
8	Fort Myers-Cape Coral, FL	40	15	29	4	38	6	22	39	36	36	25	55	16	–5	40
9	Sarasota-Bradenton, FL	39	9	44	–12	21	9	22	22	38	27	14	62	14	–5	23
10	Redding, CA	39	3	72	13	46	–1	33	32	35	40	30	54	7	–5	32
11	Olympia, WA	38	–5	42	18	39	0	20	26	46	37	29	59	6	–3	34
12	Santa Rosa, CA	38	9	61	–1	47	13	26	34	31	39	27	56	10	–10	28
13	Sacramento, CA	38	6	48	4	41	11	20	29	34	36	36	55	–11	–14	35
14	Fort Pierce-Port St. Lucie, FL	37	–2	50	8	30	9	10	39	37	36	20	51	15	–4	35
15	Fort Collins-Loveland, CO	36	4	67	–7	29	8	26	40	50	38	20	57	10	–2	33
16	Austin-San Marcos, TX	36	1	61	3	31	29	14	38	32	33	32	54	2	–22	25
17	Santa Fe, NM	36	4	54	3	38	25	32	19	47	40	33	48	–2	–8	23
18	Orange County, CA	35	1	49	–14	39	0	19	35	48	34	32	51	9	0	29
19	West Palm Beach-Boca Raton, FL	35	–5	47	8	25	–1	24	37	41	31	27	50	16	–4	30
20	Phoenix-Mesa, AZ	35	–1	38	16	37	8	25	36	33	31	31	50	13	–1	33
	United States	**19**	**–3**	**40**	**–11**	**20**	**–2**	**4**	**17**	**18**	**19**	**18**	**35**	**–4**	**–4**	**17**
	Slowest growing metropolitan areas:															
294	Jamestown, NY	10	0	33	4	12	–15	–3	15	8	13	–15	28	–9	–9	10
295	Pueblo, CO	10	–2	25	–6	7	–14	4	–7	12	10	–1	26	–42	–3	6
296	Jackson, MI	10	–3	45	–17	10	–8	–3	0	8	10	14	23	–13	–11	15
297	Duluth-Superior, MN-WI	10	–4	40	–4	15	–1	–10	4	1	10	3	22	–12	–6	5
298	Benton Harbor, MI	10	–7	31	–10	20	–4	1	17	8	11	9	20	–8	–12	13
299	Waterloo-Cedar Falls, IA	10	–7	(D)	(D)	9	–14	8	7	21	12	12	21	–8	–11	7
300	Utica-Rome, NY	9	–1	(D)	(D)	13	–20	–8	13	14	15	10	27	–15	–15	1
301	Mansfield, OH	9	–7	(D)	(D)	7	–2	2	11	10	8	3	20	–9	–6	12
302	Cumberland, MD-WV	9	–4	30	–30	–7	–5	–16	(D)	(D)	12	5	29	–12	–4	9
303	Cleveland-Lorain-Elyria, OH	9	–6	43	–12	14	–10	0	–2	2	4	13	23	–10	–7	6
304	Jersey City, NJ	8	0	31	(L)	12	–37	–27	–5	21	14	25	21	–8	–4	11
305	Detroit, MI	8	–8	35	–7	6	–8	–6	3	10	6	11	23	–14	–13	1
306	Great Falls, MT	8	3	42	0	–2	–59	3	–6	0	9	–5	21	–12	–1	10
307	Flint, MI	8	–8	46	–10	14	–12	9	4	–12	13	3	24	–5	–12	4
308	Wichita Falls, TX	7	0	38	–25	11	(D)	(D)	13	6	9	6	18	–19	13	2
309	New York, NY	6	–7	(D)	(D)	3	–30	–17	0	–1	–5	7	18	–14	–12	7
310	Pine Bluff, AR	6	–10	55	(L)	29	1	10	–34	8	3	9	7	–11	–2	20
311	Wheeling, WV-OH	5	–6	26	–33	2	–23	–3	8	5	3	3	15	–14	6	1
312	Danville, VA	4	–18	33	(L)	12	4	–6	10	1	6	–2	16	–12	–7	10
313	Steubenville-Weirton, OH-WV	4	–4	49	–27	10	–7	–13	6	7	3	10	15	–14	4	3

L The employment level in 1993 was less than 50, so no data are shown.

D Not shown in order to avoid the disclosure of confidential information; projections are included in total employment.

1. "Other" consists of U.S. residents employed by international organizations and by foreign embassies and consulates in the United States.

each industry in an area as a share of State employment in that industry was projected on the basis of historical trends in the share. Second, the projected share was multiplied by the projected State employment in the industry to yield the projected area employment in the industry.

The projections of total employment for each area were prepared as the sum of the projected employment for each industry. The projections of employment were the basis for the projections of all the other variables.

Earnings, total personal income, and population.—The preliminary projections of earnings for the 14 industries were prepared in three steps. First, the ratio of earnings per job in each industry in an area to State earnings per job in that industry was projected on the basis of historical trends in the ratio. Second, the projected ratio was multiplied by the projected State earnings per job in the industry to yield the projected area earnings per job. Third, the projected area earnings per job was multiplied by the projected area employment to yield the projected area earnings in the industry. The projections of total earnings for each area were prepared as the sum of the projected earnings for each industry.

The preliminary projections of total personal income were prepared in three steps. First, the ratio of total personal income to total earnings for an area as a percentage of the ratio of total personal income to total earnings for the State was projected on the basis of historical trends in the percentage. Second, this projected percentage was multiplied by the projected State ratio to yield the projected ratio for the area. Third, the projected area ratio was multiplied by the projected area total earnings to yield the projected total personal income for the area.

The preliminary projections of total population in each area were prepared in three steps. First, the ratio of population to employment for the area as a percentage of the ratio of population to employment for the State was projected on the basis of historical trends in the percentage.

Office of Management and Budget, *Standard Industrial Classification Manual 1987* (Washington, DC: U.S. Government Printing Office, 1987).

Table B.—Numerical Change in Employment for Selected Metropolitan Areas and the United States, 1993–2005

Rank		Total	Farming	Agricultural services, forestry, fishing, and other [1]	Mining	Construction	Durable goods manufacturing	Nondurable goods manufacturing	Transportation and public utilities	Wholesale trade	Retail trade	Finance, insurance, and real estate	Services	Federal civilian government	Federal military government	State and local government
	Fastest growing metropolitan areas:															
1	Punta Gorda, FL	20,173	84	325	(L)	1,580	111	120	571	406	5,149	571	9,462	35	–9	1,767
2	Las Vegas, NV-AZ	253,862	30	2,778	4	22,055	2,165	3,058	9,753	8,760	39,640	16,961	125,731	1,280	509	21,137
3	Naples, FL	44,154	2,789	1,633	106	3,947	267	251	937	877	8,572	2,477	19,887	76	–16	2,351
4	Provo-Orem, UT	58,935	–97	831	–21	3,772	313	1,995	508	3,538	10,530	1,448	29,871	47	–108	6,306
5	Orlando, FL	335,573	–911	2,596	73	15,266	1,688	3,277	17,974	12,320	56,172	19,034	186,408	1,431	–2,742	22,988
6	Riverside-San Bernardino, CA	415,737	439	9,861	–202	26,462	7,709	8,626	17,398	17,098	83,683	21,374	172,817	1,149	–2,124	51,448
7	San Luis Obispo-Atascadero-Paso Robles, CA	42,928	176	1,356	19	2,399	613	792	2,492	948	8,396	3,892	16,832	46	–32	4,998
8	Fort Myers-Cape Coral, FL	69,223	462	948	7	5,971	195	644	2,799	1,977	13,186	4,328	30,339	248	–45	8,164
9	Sarasota-Bradenton, FL	105,269	437	2,076	–29	3,337	1,086	1,526	1,413	2,909	13,959	2,900	70,461	252	–62	5,004
10	Redding, CA	28,264	47	696	39	2,308	–42	705	1,369	1,003	5,861	1,400	11,782	93	–19	3,021
11	Olympia, WA	35,514	–63	624	21	1,957	6	485	590	1,138	5,797	1,549	13,596	58	–26	9,782
12	Santa Rosa, CA	81,618	657	2,341	–5	6,609	1,830	2,370	2,458	2,388	15,211	5,186	36,406	199	–163	6,132
13	Sacramento, CA	286,908	362	3,853	37	18,249	2,513	3,269	8,045	8,806	46,716	25,586	119,416	–2,229	–1,172	53,454
14	Fort Pierce-Port St. Lucie, FL	42,585	–60	4,378	9	2,630	272	262	2,040	1,167	8,466	1,760	17,373	113	–32	4,206
15	Fort Collins-Loveland, CO	42,648	57	1,182	–32	2,102	1,088	843	1,196	1,403	9,305	1,443	17,774	216	–12	6,082
16	Austin-San Marcos, TX	209,007	82	3,124	158	8,975	14,723	1,647	6,681	5,662	31,097	15,203	93,813	280	–898	28,460
17	Santa Fe, NM	31,417	16	302	12	1,967	511	436	261	832	6,176	1,685	13,936	–33	–48	5,365
18	Orange County, CA	524,571	55	8,530	–346	26,448	–227	14,169	14,910	45,800	83,025	51,468	247,528	1,602	48	31,560
19	West Palm Beach-Boca Raton, FL	172,248	–603	8,119	92	7,183	–229	2,209	6,094	7,738	29,408	12,537	86,387	642	–110	12,783
20	Phoenix-Mesa, AZ	469,264	–113	6,232	1,015	28,687	8,127	9,569	22,251	22,515	73,554	40,321	206,693	2,566	–139	47,985
	United States	**27,205,500**	**–101,750**	**602,180**	**–95,711**	**1,410,938**	**–188,816**	**337,083**	**1,140,979**	**1,169,869**	**4,469,102**	**1,822,156**	**14,139,037**	**–113,175**	**–107,522**	**2,721,129**
	Slowest growing metropolitan areas:															
294	Jamestown, NY	7,182	0	240	14	365	–1,592	–111	417	196	1,800	–379	5,342	–36	–36	963
295	Pueblo, CO	5,561	–18	96	–5	202	–563	44	–153	175	1,248	–31	4,409	–361	–13	530
296	Jackson, MI	6,610	–45	230	–43	288	–770	–72	–13	185	1,364	428	3,821	–53	–50	1,341
297	Duluth-Superior, MN-WI	12,173	–64	324	–198	812	–63	–403	328	57	2,617	135	7,968	–225	–71	957
298	Benton Harbor, MI	8,021	–193	205	–16	643	–617	54	551	208	1,597	380	4,211	–35	–60	1,095
299	Waterloo-Cedar Falls, IA	7,557	–113	(D)	(D)	284	–1,436	351	156	718	1,738	508	4,410	–44	–79	744
300	Utica-Rome, NY	13,989	–17	(D)	(D)	756	–3,105	–472	642	705	3,940	1,104	11,187	–602	–731	330
301	Mansfield, OH	7,974	–164	(D)	(D)	242	–440	76	533	342	1,419	122	4,653	–70	–35	1,093
302	Cumberland, MD-WV	3,760	–26	65	–66	–158	–111	–680	(D)	(D)	1,118	110	3,418	–39	–22	531
303	Cleveland-Lorain-Elyria, OH	106,057	–412	3,793	–230	7,674	–15,537	179	–952	1,676	7,918	12,009	85,596	–2,068	–551	6,963
304	Jersey City, NJ	22,527	0	79	(L)	699	–2,132	–7,735	–1,459	5,403	4,866	6,656	13,496	–779	–69	3,502
305	Detroit, MI	183,608	–630	4,625	–161	4,698	–27,721	–4,990	2,903	11,581	23,442	18,932	155,701	–4,252	–1,854	1,333
306	Great Falls, MT	3,576	29	160	0	–38	–131	33	–99	–7	808	–142	2,812	–194	–37	381
307	Flint, MI	15,088	–98	523	–28	1,194	–4,941	324	192	–956	5,253	298	12,732	–63	–150	810
308	Wichita Falls, TX	5,800	1	271	–1,079	349	(D)	(D)	443	151	1,107	236	3,619	–478	877	193
309	New York, NY	289,053	–30	(D)	(D)	3,673	–29,947	–44,584	–1,056	–2,266	–22,063	43,616	310,349	–10,985	–3,500	41,809
310	Pine Bluff, AR	2,392	–102	172	(L)	501	40	463	–814	116	179	176	671	–216	–12	1,216
311	Wheeling, WV-OH	3,278	–81	94	–493	79	–613	–105	319	154	486	111	3,307	–96	38	77
312	Danville, VA	2,388	–371	83	(L)	352	125	–740	141	19	557	–38	1,811	–33	–35	521
313	Steubenville-Weirton, OH-WV	2,544	–30	157	–180	287	–886	–186	226	99	289	257	2,383	–55	22	162

L The employment level in 1993 was less than 50, so no data are shown.

D Not shown in order to avoid the disclosure of confidential information; projections are included in total employment.

1. "Other" consists of U.S. residents employed by international organizations and by foreign embassies and consulates in the United States.

Second, this projected percentage was multiplied by the projected State ratio to yield the projected ratio for the area. Third, this projected ratio was multiplied by the projected area employment to yield the projected population for the area.

Final projections

The final projections of employment, earnings, total personal income, and population were prepared by revising the preliminary projections on the basis of the judgments of reviewers knowledgeable about regional economic and demographic trends. In particular, the preliminary projections were revised to account for special factors that distorted the historical trends on which the preliminary projections were based and to account for special factors that were not reflected in those trends.

Employment by industry.—The final projections of employment by industry were prepared by revising the preliminary projections of historical trends in the area shares of State employment. The revisions reflected the following special factors: (1) Permanent historical events, such as factory shutdowns, that were likely to affect the levels, but not the growth rates, of projected area employment; (2) temporary historical events, such as strikes, that were unlikely to affect the levels or the growth rates of projected employment; and (3) planned events, such as the construction of new theme parks, that were not reflected in the historical data but that were likely to affect the projected employment growth.

Earnings, total personal income, and population.—The final projections of all other variables were prepared on the basis of the final employment projections. The final projections of earnings and population were prepared by incorporating the final employment projections into the three-step methodologies that were used for the preliminary projections of earnings and population. The final projections of total personal income were prepared by incorporating the final earnings projections into the three-step methodology that was used for the preliminary projections of total personal income.

The Definitions of Areas

The definitions of metropolitan areas reflect the changes issued in June 1995 by the Office of Management and Budget for statistical purposes; the county-based definitions were used for the projections. The metropolitan areas consist of 243 metropolitan statistical areas (MSA's), 59 primary metropolitan statistical areas (PMSA's), and 11 New England county metropolitan areas

Data Availability

BEA *Regional Projections to 2045: Volume 1, States*, which was published in 1995, presents projections for 1998, 2000, 2005, 2010, 2015, 2025, and 2045 of personal income by major component, of per capita personal income, of population for 3 major age groups, of earnings for 14 industries, and of employment and gross state product for 56 industries. It also presents estimates for 1978, 1983, and 1993 of personal income, per capita personal income, population, earnings, and employment; estimates for 1978, 1983, and 1992 of gross state product; and a detailed discussion of the methodology used to prepare the projections. *Volume 1* is available from the Superintendent of Documents, U.S. Government Printing Office (GPO), Washington, DC 20402; orders should specify the GPO Stock No. 003–010–00256–5; price $13.00.[1]

The projections for States, metropolitan areas, and BEA economic areas are available electronically to subscribers to the Economic Bulletin Board (EBB) and to the Internet from the Commerce Department's STAT-USA. To access the EBB, use a personal computer and modem, dial (202) 482–3870, and follow the instructions. To access STAT-USA's Internet site, go to **http://www.stat-usa.gov**. For prices and other information about these services, call (202) 482–1986.

The projections for States, metropolitan areas, and BEA economic areas are available on 3½-inch, high-density diskettes. The diskettes include a program so that selected records from the data files can be imported into computer spreadsheets. Orders should specify the item's accession number: For States, BEA Accession No. 61–95–40–201 (two diskettes, $40); for metropolitan areas, BEA Accession No. 61–96–40–202 (two diskettes, $40); and for BEA economic areas, BEA Accession No. 61–96–40–203 (two diskettes, $40). The projections for States, metropolitan areas, and BEA economic areas are also available on the Regional Economic Information System (REIS) CD-ROM, BEA Accession No. 55–94–30–599 ($35). In addition, a 26" by 40" map of the BEA economic areas is available, BEA Accession No. 61–95–10–500 ($15). Send your orders for these products, along with a check or money order payable to "Bureau of Economic Analysis," to Public Information Office, Order Desk, BE–53, Bureau of Economic Analysis, U.S. Department of Commerce, Washington DC 20230. For further information or to order using MasterCard or VISA, call (202) 606–5341.

1. The publication of volume 2 for metropolitan areas and volume 3 for BEA economic areas has been cancelled because of budget constraints.

(NECMA's).[9] The PMSA's are grouped into 17 consolidated metropolitan areas (CMSA's).[10]

The BEA economic area definitions conform to the 1995 disaggregation of the Nation on an economic basis.[11] Each of the 172 economic areas consists of one or more economic nodes—metropolitan areas or similar areas that serve as centers of economic activity—and the surrounding counties that are economically related to the nodes. The main factor used in determining the economic relationships among counties is commuting patterns, so each economic area includes, as far as possible, the place of work and the place of residence of its labor force. The economic area definitions reflect information on commuting patterns from the 1990 Census of Population.

The definition of each metropolitan area and of each BEA economic area in 1995 is assumed to be fixed for all historical and projected years, even if a county might have been assigned to a different area in an earlier year. In a fixed geographic framework, users of the projections can analyze the past and future economic structure of each area on a consistent basis.

Appendix and tables 1 and 2 follow.

Acknowledgments

The regional projections program is under the general guidance of Hugh W. Knox, Associate Director for Regional Economics, and under the direction of John R. Kort, Chief of the Regional Economic Analysis Division.

The projections of economic activity and population to 2005 presented in this article were developed by a team of regional economists, coordinated by George K. Downey, Chief of the Gross State Product By Industry and Projections Branch. Principals in the preparation of the projections were Gerard P. Aman, Gary T. Fee, Michael T. Wells, Clifford H. Woodruff III, Donna M. Desrochers, Keena J. Shah, and Michael D. Randall. This article was written by Howard L. Friedenberg and Duke Tran. Duane G. Hackmann designed and produced the tables, and Kenneth P. Johnson designed and produced the charts.

The historical estimates of personal income and employment that were used in the regional projections program were produced by the Regional Economic Measurement Division under the direction of Robert L. Brown, Chief.

9. For the New England region, BEA uses a county-based definition rather than a definition in terms of cities and towns, because the available data for cities and towns are insufficient. The NECMA of New Haven-Bridgeport-Stamford-Danbury-Waterbury, CT is treated as a PMSA.

10. A CMSA has more than 1 million residents and comprises two or more PMSA's.

11. See Kenneth P. Johnson, "Redefinition of the BEA Economic Areas," SURVEY 75 (February 1995): 75–81.

Appendix.—BEA Economic Areas and Associated Metropolitan Areas

Code	Area name
001	Bangor, ME
	Bangor, ME (NECMA)
002	Portland, ME
	Lewiston–Auburn, ME (NECMA)
	Portland, ME (NECMA)
003	Boston–Worcester–Lawrence–Lowell–Brockton, MA–NH–RI–VT
	Barnstable–Yarmouth, MA (NECMA)
	Boston–Worcester–Lawrence–Lowell–Brockton, MA–NH (NECMA)
	Providence–Warwick–Pawtucket, RI (NECMA)
004	Burlington, VT–NY
	Burlington, VT (NECMA)
005	Albany–Schenectady–Troy, NY
	Albany–Schenectady–Troy, NY
	Glens Falls, NY
006	Syracuse, NY–PA
	Binghamton, NY
	Syracuse, NY
	Utica–Rome, NY
007	Rochester, NY–PA
	Elmira, NY
	Rochester, NY
008	Buffalo–Niagara Falls, NY–PA
	Buffalo–Niagara Falls, NY
	Jamestown, NY
009	State College, PA
	Altoona, PA
	Johnstown, PA
	State College, PA
010	New York–Northern New Jersey–Long Island, NY–NJ–CT–PA–MA–VT
	Allentown–Bethlehem–Easton, PA
	Bergen–Passaic, NJ (PMSA)
	Dutchess County, NY (PMSA)
	Hartford, CT (NECMA)
	Jersey City, NJ (PMSA)
	Middlesex–Somerset–Hunterdon, NJ (PMSA)
	Monmouth–Ocean, NJ (PMSA)
	Nassau–Suffolk, NY (PMSA)
	New Haven–Bridgeport–Stamford–Danbury–Waterbury, CT (PMSA)
	New London–Norwich, CT (NECMA)
	New York, NY (PMSA)
	Newark, NJ (PMSA)
	Newburgh, NY–PA (PMSA)
	Pittsfield, MA (NECMA)
	Scranton–Wilkes-Barre–Hazleton, PA
	Springfield, MA (NECMA)
	Trenton, NJ (PMSA)
	Williamsport, PA
011	Harrisburg–Lebanon–Carlisle, PA
	Harrisburg–Lebanon–Carlisle, PA
	York, PA
012	Philadelphia–Wilmington–Atlantic City, PA–NJ–DE–MD
	Atlantic–Cape May, NJ (PMSA)
	Dover, DE
	Lancaster, PA
	Philadelphia, PA–NJ (PMSA)
	Reading, PA
	Vineland–Millville–Bridgeton, NJ (PMSA)
	Wilmington–Newark, DE–MD (PMSA)
013	Washington–Baltimore, DC–MD–VA–WV–PA
	Baltimore, MD (PMSA)
	Cumberland, MD–WV
	Hagerstown, MD (PMSA)
	Washington, DC–MD–VA–WV (PMSA)
014	Salisbury, MD–DE–VA
015	Richmond–Petersburg, VA
	Charlottesville, VA
	Richmond–Petersburg, VA
016	Staunton, VA–WV
017	Roanoke, VA–NC–WV
	Lynchburg, VA
	Roanoke, VA
018	Greensboro–Winston-Salem–High Point, NC–VA
	Danville, VA
	Greensboro–Winston-Salem–High Point, NC
019	Raleigh–Durham–Chapel Hill, NC
	Raleigh–Durham–Chapel Hill, NC
	Rocky Mount, NC
020	Norfolk–Virginia Beach–Newport News, VA–NC
	Norfolk–Virginia Beach–Newport News, VA–NC
021	Greenville, NC
	Goldsboro, NC
	Greenville, NC
	Jacksonville, NC
022	Fayetteville, NC
	Fayetteville, NC
023	Charlotte–Gastonia–Rock Hill, NC–SC
	Charlotte–Gastonia–Rock Hill, NC–SC
024	Columbia, SC
	Columbia, SC
	Sumter, SC
025	Wilmington, NC–SC
	Florence, SC
	Myrtle Beach, SC
	Wilmington, NC
026	Charleston–North Charleston, SC
	Charleston–North Charleston, SC
027	Augusta–Aiken, GA–SC
	Augusta–Aiken, GA–SC
028	Savannah, GA–SC
	Savannah, GA
029	Jacksonville, FL–GA
	Gainesville, FL
	Jacksonville, FL
030	Orlando, FL
	Daytona Beach, FL
	Lakeland–Winter Haven, FL
	Melbourne–Titusville–Palm Bay, FL
	Ocala, FL
	Orlando, FL
031	Miami–Fort Lauderdale, FL
	Fort Lauderdale, FL (PMSA)
	Fort Pierce–Port St. Lucie, FL
	Miami, FL (PMSA)
	West Palm Beach–Boca Raton, FL
032	Fort Myers–Cape Coral, FL
	Fort Myers–Cape Coral, FL
	Naples, FL
033	Sarasota–Bradenton, FL
	Punta Gorda, FL
	Sarasota–Bradenton, FL
034	Tampa–St. Petersburg–Clearwater, FL
	Tampa–St. Petersburg–Clearwater, FL
035	Tallahassee, FL–GA
	Panama City, FL
	Tallahassee, FL
036	Dothan, AL–FL–GA
	Dothan, AL
037	Albany, GA
	Albany, GA
038	Macon, GA
	Macon, GA
039	Columbus, GA–AL
	Columbus, GA–AL
040	Atlanta, GA–AL–NC
	Athens, GA
	Atlanta, GA
041	Greenville–Spartanburg–Anderson, SC–NC
	Greenville–Spartanburg–Anderson, SC
042	Asheville, NC
	Asheville, NC
043	Chattanooga, TN–GA
	Chattanooga, TN–GA
044	Knoxville, TN
	Knoxville, TN
045	Johnson City–Kingsport–Bristol, TN–VA
	Johnson City–Kingsport–Bristol, TN–VA
046	Hickory–Morganton, NC–TN
	Hickory–Morganton–Lenoir, NC
047	Lexington, KY–TN–VA–WV
	Lexington, KY
048	Charleston, WV–KY–OH
	Charleston, WV
	Huntington–Ashland, WV–KY–OH
	Parkersburg–Marietta, WV–OH
049	Cincinnati–Hamilton, OH–KY–IN
	Cincinnati, OH–KY–IN (PMSA)
	Hamilton–Middletown, OH (PMSA)
050	Dayton–Springfield, OH
	Dayton–Springfield, OH
051	Columbus, OH
	Columbus, OH
052	Wheeling, WV–OH
	Steubenville–Weirton, OH–WV
	Wheeling, WV–OH

See note at end of table.

Appendix.—BEA Economic Areas and Associated Metropolitan Areas—Continued

Code	Area name
053	Pittsburgh, PA–WV
	Pittsburgh, PA
054	Erie, PA
	Erie, PA
055	Cleveland–Akron, OH–PA
	Akron, OH (PMSA)
	Canton–Massillon, OH
	Cleveland–Lorain–Elyria, OH (PMSA)
	Mansfield, OH
	Sharon, PA
	Youngstown–Warren, OH
056	Toledo, OH
	Lima, OH
	Toledo, OH
057	Detroit–Ann Arbor–Flint, MI
	Ann Arbor, MI (PMSA)
	Detroit, MI (PMSA)
	Flint, MI (PMSA)
	Jackson, MI
	Lansing–East Lansing, MI
	Saginaw–Bay City–Midland, MI
058	Northern Michigan, MI
059	Green Bay, WI–MI
	Green Bay, WI
060	Appleton–Oshkosh–Neenah, WI
	Appleton–Oshkosh–Neenah, WI
061	Traverse City, MI
062	Grand Rapids–Muskegon–Holland, MI
	Grand Rapids–Muskegon–Holland, MI
	Kalamazoo–Battle Creek, MI
063	Milwaukee–Racine, WI
	Milwaukee–Waukesha, WI (PMSA)
	Racine, WI (PMSA)
	Sheboygan, WI
064	Chicago–Gary–Kenosha, IL–IN–WI
	Bloomington–Normal, IL
	Chicago, IL (PMSA)
	Gary, IN (PMSA)
	Janesville–Beloit, WI
	Kankakee, IL (PMSA)
	Kenosha, WI (PMSA)
	Rockford, IL
065	Elkhart–Goshen, IN–MI
	Benton Harbor, MI
	Elkhart–Goshen, IN
	South Bend, IN
066	Fort Wayne, IN
	Fort Wayne, IN
067	Indianapolis, IN–IL
	Bloomington, IN
	Indianapolis, IN
	Kokomo, IN
	Lafayette, IN
	Muncie, IN
	Terre Haute, IN
068	Champaign–Urbana, IL
	Champaign–Urbana, IL
	Decatur, IL
069	Evansville–Henderson, IN–KY–IL
	Evansville–Henderson, IN–KY
	Owensboro, KY
070	Louisville, KY–IN
	Louisville, KY–IN
071	Nashville, TN–KY
	Clarksville–Hopkinsville, TN–KY
	Nashville, TN
072	Paducah, KY–IL
073	Memphis, TN–AR–MS–KY
	Jackson, TN
	Memphis, TN–AR–MS
074	Huntsville, AL–TN
	Decatur, AL
	Florence, AL
	Gadsden, AL
	Huntsville, AL
075	Tupelo, MS–AL–TN
076	Greenville, MS
077	Jackson, MS–AL–LA
	Hattiesburg, MS
	Jackson, MS
078	Birmingham, AL
	Anniston, AL
	Birmingham, AL
	Tuscaloosa, AL
079	Montgomery, AL
	Montgomery, AL
080	Mobile, AL
	Mobile, AL
081	Pensacola, FL
	Fort Walton Beach, FL
	Pensacola, FL
082	Biloxi–Gulfport–Pascagoula, MS
	Biloxi–Gulfport–Pascagoula, MS
083	New Orleans, LA–MS
	Houma, LA
	New Orleans, LA
084	Baton Rouge, LA–MS
	Baton Rouge, LA
085	Lafayette, LA
	Lafayette, LA
086	Lake Charles, LA
	Alexandria, LA
	Lake Charles, LA
087	Beaumont–Port Arthur, TX
	Beaumont–Port Arthur, TX
088	Shreveport–Bossier City, LA–AR
	Shreveport–Bossier City, LA
089	Monroe, LA
	Monroe, LA
090	Little Rock–North Little Rock, AR
	Little Rock–North Little Rock, AR
	Pine Bluff, AR
091	Fort Smith, AR–OK
	Fort Smith, AR–OK
092	Fayetteville–Springdale–Rogers, AR–MO–OK
	Fayetteville–Springdale–Rogers, AR
093	Joplin, MO–KS–OK
	Joplin, MO
094	Springfield, MO
	Springfield, MO
095	Jonesboro, AR–MO
096	St. Louis, MO–IL
	St. Louis, MO–IL
097	Springfield, IL–MO
	Springfield, IL
098	Columbia, MO
	Columbia, MO
099	Kansas City, MO–KS
	Kansas City, MO–KS
	Lawrence, KS
	St. Joseph, MO
100	Des Moines, IA–IL–MO
	Des Moines, IA
	Waterloo–Cedar Falls, IA
101	Peoria–Pekin, IL
	Peoria–Pekin, IL
102	Davenport–Moline–Rock Island, IA–IL
	Davenport–Moline–Rock Island, IA–IL
103	Cedar Rapids, IA
	Cedar Rapids, IA
	Iowa City, IA
104	Madison, WI–IL–IA
	Dubuque, IA
	Madison, WI
105	La Crosse, WI–MN
	La Crosse, WI–MN
106	Rochester, MN–IA–WI
	Rochester, MN
107	Minneapolis–St. Paul, MN–WI–IA
	Eau Claire, WI
	Minneapolis–St. Paul, MN–WI
	St. Cloud, MN
108	Wausau, WI
	Wausau, WI
109	Duluth–Superior, MN–WI
	Duluth–Superior, MN–WI
110	Grand Forks, ND–MN
	Grand Forks, ND–MN
111	Minot, ND
112	Bismarck, ND–MT–SD
	Bismarck, ND

See note at end of table.

Appendix.—BEA Economic Areas and Associated Metropolitan Areas—Continued

Code	Area name
113	Fargo–Moorhead, ND–MN Fargo–Moorhead, ND–MN
114	Aberdeen, SD
115	Rapid City, SD–MT–NE–ND Rapid City, SD
116	Sioux Falls, SD–IA–MN–NE Sioux Falls, SD
117	Sioux City, IA–NE–SD Sioux City, IA–NE
118	Omaha, NE–IA–MO Omaha, NE–IA
119	Lincoln, NE Lincoln, NE
120	Grand Island, NE
121	North Platte, NE–CO
122	Wichita, KS–OK Wichita, KS
123	Topeka, KS Topeka, KS
124	Tulsa, OK–KS Tulsa, OK
125	Oklahoma City, OK Enid, OK Lawton, OK Oklahoma City, OK
126	Western Oklahoma, OK
127	Dallas–Fort Worth, TX–AR–OK Dallas, TX (PMSA) Fort Worth–Arlington, TX (PMSA) Killeen–Temple, TX Longview–Marshall, TX Sherman–Denison, TX Texarkana, TX–Texarkana, AR Tyler, TX Waco, TX Wichita Falls, TX
128	Abilene, TX Abilene, TX
129	San Angelo, TX San Angelo, TX
130	Austin–San Marcos, TX Austin–San Marcos, TX
131	Houston–Galveston–Brazoria, TX Brazoria, TX (PMSA) Bryan–College Station, TX Galveston–Texas City, TX (PMSA) Houston, TX (PMSA) Victoria, TX
132	Corpus Christi, TX Corpus Christi, TX
133	McAllen–Edinburg–Mission, TX Brownsville–Harlingen–San Benito, TX McAllen–Edinburg–Mission, TX
134	San Antonio, TX Laredo, TX San Antonio, TX
135	Odessa–Midland, TX Odessa–Midland, TX
136	Hobbs, NM–TX
137	Lubbock, TX Lubbock, TX
138	Amarillo, TX–NM Amarillo, TX
139	Santa Fe, NM Santa Fe, NM
140	Pueblo, CO–NM Pueblo, CO
141	Denver–Boulder–Greeley, CO–KS–NE Boulder–Longmont, CO (PMSA) Colorado Springs, CO Denver, CO (PMSA) Fort Collins–Loveland, CO Grand Junction, CO Greeley, CO (PMSA)
142	Scottsbluff, NE–WY
143	Casper, WY–ID–UT Casper, WY Cheyenne, WY
144	Billings, MT–WY Billings, MT
145	Great Falls, MT Great Falls, MT
146	Missoula, MT
147	Spokane, WA–ID Spokane, WA
148	Idaho Falls, ID–WY
149	Twin Falls, ID
150	Boise City, ID–OR Boise City, ID
151	Reno, NV–CA Reno, NV
152	Salt Lake City–Ogden, UT–ID Provo–Orem, UT Salt Lake City–Ogden, UT
153	Las Vegas, NV–AZ–UT Las Vegas, NV–AZ
154	Flagstaff, AZ–UT Flagstaff, AZ–UT
155	Farmington, NM–CO
156	Albuquerque, NM–AZ Albuquerque, NM
157	El Paso, TX–NM El Paso, TX Las Cruces, NM
158	Phoenix–Mesa, AZ–NM Phoenix–Mesa, AZ
159	Tucson, AZ Tucson, AZ
160	Los Angeles–Riverside–Orange County, CA–AZ Bakersfield, CA Los Angeles–Long Beach, CA (PMSA) Orange County, CA (PMSA) Riverside–San Bernardino, CA (PMSA) San Luis Obispo–Atascadero–Paso Robles, CA Santa Barbara–Santa Maria–Lompoc, CA Ventura, CA (PMSA) Yuma, AZ
161	San Diego, CA San Diego, CA
162	Fresno, CA Fresno, CA Visalia–Tulare–Porterville, CA
163	San Francisco–Oakland–San Jose, CA Merced, CA Modesto, CA Oakland, CA (PMSA) Salinas, CA San Francisco, CA (PMSA) San Jose, CA (PMSA) Santa Cruz–Watsonville, CA (PMSA) Santa Rosa, CA (PMSA) Stockton–Lodi, CA Vallejo–Fairfield–Napa, CA (PMSA)
164	Sacramento–Yolo, CA Chico–Paradise, CA Sacramento, CA (PMSA) Yolo, CA (PMSA) Yuba City, CA
165	Redding, CA–OR Redding, CA
166	Eugene–Springfield, OR–CA Eugene–Springfield, OR Medford–Ashland, OR
167	Portland–Salem, OR–WA Portland–Vancouver, OR–WA (PMSA) Salem, OR (PMSA)
168	Pendleton, OR–WA
169	Richland–Kennewick–Pasco, WA Richland–Kennewick–Pasco, WA Yakima, WA
170	Seattle–Tacoma–Bremerton, WA Bellingham, WA Bremerton, WA (PMSA) Olympia, WA (PMSA) Seattle–Bellevue–Everett, WA (PMSA) Tacoma, WA (PMSA)
171	Anchorage, AK Anchorage, AK
172	Honolulu, HI Honolulu, HI

NOTE.—Codes are assigned beginning in northern Maine, continuing south to Florida, then north to the Great Lakes, and continuing in a serpentine pattern to the West Coast. The metropolitan areas associated with each BEA economic area are listed below the economic area name. Most of these associated areas are Metropolitan Statistical Areas (MSA's); those which are Primary Metropolitan Statistical Areas (PMSA's) or New England County Metropolitan Statistical Areas (NECMA's) are noted in the list. Not all economic areas contain metropolitan areas.

Table 1.—Selected Totals for Metropolitan Areas, 1993, 2000, and 2005

Metropolitan area	Employment			Earnings			Total personal income			Population			Per capita personal income		
	Thousands of jobs			Millions of 1987 dollars			Millions of 1987 dollars			Thousands of persons			1987 dollars		
	1993	2000	2005	1993	2000	2005	1993	2000	2005	1993	2000	2005	1993	2000	2005
United States	**140,612**	**157,656**	**167,817**	**3,018,388**	**3,532,680**	**3,878,404**	**4,185,767**	**4,894,480**	**5,405,904**	**257,783**	**276,242**	**288,287**	**16,238**	**17,718**	**18,752**
Metropolitan portion	**115,337**	**129,905**	**138,684**	**2,610,577**	**3,059,539**	**3,364,305**	**3,530,737**	**4,133,955**	**4,572,916**	**205,701**	**221,446**	**231,769**	**17,164**	**18,668**	**19,730**
Nonmetropolitan portion	**25,274**	**27,751**	**29,133**	**407,810**	**473,141**	**514,099**	**655,030**	**760,525**	**832,988**	**52,082**	**54,796**	**56,518**	**12,577**	**13,879**	**14,739**
Consolidated Metropolitan Statistical Areas															
Chicago–Gary–Kenosha, IL–IN–WI	4,793	5,298	5,601	121,709	139,469	151,733	160,271	183,262	200,468	8,466	8,906	9,219	18,931	20,578	21,745
Cincinnati–Hamilton, OH–KY–IN	1,040	1,168	1,236	22,052	25,803	28,166	30,465	35,320	38,671	1,881	1,982	2,048	16,194	17,820	18,882
Cleveland–Akron, OH	1,594	1,700	1,755	35,774	39,641	42,190	48,786	54,016	57,863	2,894	2,920	2,945	16,858	18,497	19,647
Dallas–Fort Worth, TX	2,635	3,077	3,334	62,256	75,490	84,287	75,836	92,360	103,833	4,279	4,760	5,056	17,722	19,404	20,535
Denver–Boulder–Greeley, CO	1,416	1,646	1,788	31,148	37,959	42,616	39,313	48,039	54,310	2,146	2,404	2,571	18,316	19,981	21,126
Detroit–Ann Arbor–Flint, MI	2,718	2,894	2,987	69,026	76,087	80,619	92,546	102,322	109,357	5,246	5,315	5,366	17,643	19,250	20,379
Houston–Galveston–Brazoria, TX	2,267	2,627	2,825	57,048	68,375	75,446	69,264	83,477	92,984	4,028	4,496	4,757	17,196	18,569	19,545
Los Angeles–Riverside–Orange County, CA	7,672	8,707	9,411	189,587	224,857	250,626	253,950	301,602	337,862	15,210	16,733	17,746	16,696	18,025	19,039
Miami–Fort Lauderdale, FL	1,759	2,006	2,155	36,879	44,295	49,342	55,264	66,291	74,204	3,354	3,698	3,917	16,478	17,926	18,945
Milwaukee–Racine, WI	988	1,071	1,121	21,295	24,026	25,932	28,833	32,855	35,852	1,634	1,685	1,729	17,643	19,495	20,738
New York–Northern New Jersey–Long Island, NY–NJ–CT–PA	10,379	11,168	11,625	308,610	346,215	371,448	431,300	479,982	515,923	19,646	20,175	20,515	21,953	23,791	25,148
Philadelphia–Wilmington–Atlantic City, PA–NJ–DE–MD	3,187	3,469	3,628	78,182	88,833	95,878	111,611	126,811	137,662	5,941	6,218	6,388	18,785	20,393	21,549
Portland–Salem, OR–WA	1,118	1,294	1,398	23,594	28,584	31,876	31,875	38,672	43,480	1,944	2,160	2,300	16,395	17,901	18,907
Sacramento–Yolo, CA	844	1,032	1,159	18,738	24,081	27,957	25,802	32,858	38,139	1,576	1,826	1,997	16,369	17,995	19,098
San Francisco–Oakland–San Jose, CA	3,873	4,382	4,723	104,968	123,732	137,303	137,837	161,812	180,019	6,469	6,986	7,347	21,306	23,163	24,501
Seattle–Tacoma–Bremerton, WA	1,928	2,243	2,456	45,165	54,400	61,298	59,429	71,791	81,441	3,189	3,580	3,861	18,636	20,051	21,093
Washington–Baltimore, DC–MD–VA–WV	4,391	4,931	5,264	110,195	128,423	140,878	141,541	166,382	184,234	6,986	7,594	7,996	20,262	21,910	23,041
Metropolitan Statistical Areas [1]															
Abilene, TX	72	78	81	1,230	1,416	1,526	1,671	1,947	2,122	121	127	129	13,766	15,356	16,400
Akron, OH (PMSA)	351	387	406	7,139	8,166	8,839	10,421	11,892	12,952	673	698	715	15,491	17,031	18,117
Albany, GA	63	70	73	1,191	1,378	1,501	1,472	1,711	1,881	116	123	127	12,674	13,933	14,770
Albany–Schenectady–Troy, NY	504	565	601	10,763	12,428	13,562	14,825	16,980	18,594	874	923	956	16,959	18,397	19,443
Albuquerque, NM	370	434	474	6,851	8,431	9,530	9,295	11,408	12,955	630	710	762	14,753	16,057	17,012
Alexandria, LA	61	66	69	1,058	1,209	1,314	1,621	1,836	1,999	125	129	132	12,942	14,242	15,172
Allentown–Bethlehem–Easton, PA	308	338	356	6,615	7,531	8,150	10,034	11,426	12,474	609	640	658	16,472	17,852	18,953
Altoona, PA	67	73	76	1,235	1,383	1,488	1,765	1,974	2,134	132	135	138	13,394	14,644	15,487
Amarillo, TX	110	120	126	2,030	2,335	2,533	2,858	3,312	3,629	194	203	209	14,745	16,291	17,351
Anchorage, AK	162	181	193	4,382	5,034	5,506	5,201	6,053	6,680	250	273	287	20,780	22,170	23,290
Ann Arbor, MI (PMSA)	303	347	373	6,495	7,788	8,645	9,295	11,065	12,348	509	547	573	18,250	20,229	21,541
Anniston, AL	62	66	68	1,063	1,177	1,265	1,432	1,609	1,752	117	120	123	12,240	13,414	14,281
Appleton–Oshkosh–Neenah, WI	206	232	247	4,113	4,879	5,379	5,170	6,117	6,794	329	353	369	15,732	17,338	18,414
Asheville, NC	122	139	149	2,125	2,583	2,877	2,970	3,595	4,025	201	218	229	14,788	16,522	17,580
Athens, GA	74	85	91	1,370	1,646	1,829	1,756	2,140	2,411	131	142	150	13,429	15,038	16,086
Atlanta, GA	2,002	2,377	2,600	47,236	58,782	66,464	57,148	71,429	81,458	3,229	3,682	3,960	17,701	19,401	20,569
Atlantic–Cape May, NJ (PMSA)	203	235	254	4,790	5,787	6,427	6,248	7,465	8,319	328	359	380	19,046	20,773	21,908
Augusta–Aiken, GA–SC	235	269	290	4,793	5,739	6,380	6,284	7,550	8,446	444	485	512	14,167	15,554	16,508
Austin–San Marcos, TX	588	718	797	11,572	14,923	17,245	14,362	18,288	21,040	932	1,077	1,168	15,408	16,986	18,020
Bakersfield, CA	260	302	328	5,631	6,759	7,549	7,639	9,256	10,448	600	674	720	12,734	13,733	14,513
Baltimore, MD (PMSA)	1,359	1,491	1,569	30,565	34,781	37,584	44,172	51,216	55,989	2,444	2,597	2,693	18,074	19,724	20,793
Bangor, ME (NECMA)	81	90	95	1,499	1,720	1,873	2,021	2,307	2,529	146	153	158	13,826	15,097	15,996
Barnstable–Yarmouth, MA (NECMA)	98	113	122	1,732	2,113	2,360	3,557	4,288	4,797	193	212	224	18,438	20,192	21,404
Baton Rouge, LA	307	354	382	6,025	7,249	8,039	7,906	9,398	10,461	553	602	632	14,292	15,623	16,552
Beaumont–Port Arthur, TX	182	199	207	3,788	4,314	4,623	5,287	6,135	6,671	372	385	392	14,213	15,919	17,011
Bellingham, WA	80	95	104	1,410	1,746	1,971	2,039	2,531	2,876	142	163	175	14,334	15,567	16,423
Benton Harbor, MI	82	87	90	1,621	1,814	1,933	2,356	2,621	2,807	162	165	166	14,567	15,919	16,891
Bergen–Passaic, NJ (PMSA)	726	773	799	20,787	23,003	24,494	30,691	33,783	36,131	1,298	1,328	1,354	23,652	25,429	26,681
Billings, MT	76	89	95	1,361	1,654	1,841	1,856	2,288	2,579	121	137	146	15,360	16,707	17,611
Biloxi–Gulfport–Pascagoula, MS	179	198	210	3,215	3,675	3,988	4,107	4,684	5,122	330	351	364	12,428	13,341	14,091
Binghamton, NY	138	148	154	2,807	3,050	3,220	3,938	4,273	4,543	264	268	271	14,895	15,923	16,746
Birmingham, AL	496	542	572	10,535	12,128	13,228	13,657	15,674	17,178	865	904	931	15,796	17,329	18,451
Bismarck, ND	56	64	69	916	1,094	1,204	1,250	1,491	1,654	87	94	97	14,313	15,933	16,976
Bloomington, IN	69	80	86	1,174	1,431	1,595	1,471	1,798	2,029	112	122	128	13,105	14,750	15,818
Bloomington–Normal, IL	84	96	103	1,761	2,090	2,303	2,147	2,477	2,719	136	145	152	15,799	17,043	17,943
Boise City, ID	211	251	274	4,172	5,256	5,935	5,248	6,584	7,483	334	384	411	15,702	17,163	18,201
Boston–Worcester–Lawrence–Lowell–Brockton, MA–NH (NECMA)	3,332	3,710	3,932	83,020	95,850	104,405	110,615	126,459	138,237	5,700	5,993	6,218	19,407	21,100	22,233
Boulder–Longmont, CO (PMSA)	181	220	243	3,528	4,503	5,158	4,692	5,885	6,734	244	277	299	19,213	21,243	22,558
Brazoria, TX (PMSA)	90	105	113	1,965	2,363	2,600	2,912	3,547	3,952	207	229	240	14,055	15,500	16,473
Bremerton, WA (PMSA)	103	120	131	2,011	2,434	2,719	3,137	3,867	4,375	215	246	264	14,579	15,742	16,592
Brownsville–Harlingen–San Benito, TX	111	128	139	1,654	2,034	2,291	2,505	3,136	3,578	291	322	342	8,620	9,735	10,471
Bryan–College Station, TX	75	89	98	1,187	1,503	1,721	1,466	1,870	2,162	129	147	159	11,399	12,714	13,589
Buffalo–Niagara Falls, NY	621	676	708	13,076	14,614	15,665	18,628	20,706	22,300	1,192	1,225	1,247	15,623	16,909	17,890
Burlington, VT (NECMA)	119	138	149	2,428	2,913	3,236	2,999	3,541	3,955	184	200	212	16,341	17,666	18,686
Canton–Massillon, OH	203	219	228	3,788	4,243	4,541	5,772	6,459	6,963	401	411	417	14,394	15,718	16,682
Casper, WY	38	41	42	722	781	822	1,092	1,203	1,286	63	65	66	17,343	18,460	19,407
Cedar Rapids, IA	118	130	137	2,377	2,697	2,908	2,881	3,264	3,554	175	183	188	16,469	17,885	18,881
Champaign–Urbana, IL	108	121	129	1,884	2,175	2,377	2,376	2,707	2,965	170	180	187	13,936	15,044	15,859
Charleston–North Charleston, SC	283	322	348	5,233	6,251	6,978	6,939	8,243	9,242	526	568	599	13,201	14,499	15,429
Charleston, WV	142	153	159	2,927	3,292	3,537	4,002	4,452	4,805	254	261	266	15,752	17,070	18,097
Charlotte–Gastonia–Rock Hill, NC–SC	774	891	955	16,743	20,198	22,382	20,083	24,201	27,013	1,234	1,361	1,440	16,281	17,777	18,761
Charlottesville, VA	90	100	107	1,655	1,941	2,144	2,370	2,778	3,089	138	150	158	17,130	18,460	19,503
Chattanooga, TN–GA	249	277	293	4,780	5,530	6,036	6,441	7,555	8,353	435	467	487	14,801	16,178	17,150
Cheyenne, WY	47	52	54	833	966	1,046	1,208	1,407	1,536	77	82	84	15,696	17,255	18,251
Chicago, IL (PMSA)	4,399	4,874	5,162	113,545	130,543	142,287	147,707	169,300	185,462	7,612	8,030	8,328	19,404	21,084	22,269
Chico–Paradise, CA	85	102	112	1,404	1,789	2,054	2,462	3,098	3,548	191	214	229	12,886	14,476	15,475
Cincinnati, OH–KY–IN (PMSA)	917	1,029	1,090	19,626	22,999	25,118	25,911	29,942	32,705	1,572	1,643	1,692	16,484	18,220	19,327
Clarksville–Hopkinsville, TN–KY	95	104	109	1,606	1,840	1,993	2,062	2,425	2,672	180	194	202	11,442	12,505	13,242
Cleveland–Lorain–Elyria, OH (PMSA)	1,243	1,313	1,349	28,634	31,476	33,351	38,365	42,124	44,912	2,221	2,222	2,230	17,272	18,957	20,138
Colorado Springs, CO	252	298	325	4,647	5,836	6,608	6,398	8,004	9,123	435	498	536	14,708	16,071	17,023

See footnote at end of table.

Table 1.—Selected Totals for Metropolitan Areas, 1993, 2000, and 2005—Continued

Metropolitan area	Employment			Earnings			Total personal income			Population			Per capita personal income		
	Thousands of jobs			Millions of 1987 dollars			Millions of 1987 dollars			Thousands of persons			1987 dollars		
	1993	2000	2005	1993	2000	2005	1993	2000	2005	1993	2000	2005	1993	2000	2005
Columbia, MO	82	96	104	1,371	1,689	1,904	1,732	2,095	2,362	119	131	138	14,524	16,053	17,074
Columbia, SC	305	348	375	5,621	6,827	7,633	7,114	8,533	9,556	480	520	548	14,815	16,403	17,442
Columbus, GA–AL	141	152	159	2,525	2,868	3,114	3,517	4,017	4,392	271	283	290	12,968	14,209	15,128
Columbus, OH	877	1,004	1,076	18,076	21,630	23,938	22,791	27,002	29,951	1,409	1,530	1,604	16,173	17,648	18,669
Corpus Christi, TX	184	201	209	3,602	4,121	4,456	4,928	5,753	6,317	369	387	397	13,344	14,869	15,901
Cumberland, MD–WV	44	46	48	753	802	835	1,257	1,369	1,455	101	100	100	12,412	13,687	14,535
Dallas, TX (PMSA)	1,866	2,174	2,352	45,580	55,144	61,462	52,409	63,835	71,738	2,844	3,161	3,354	18,427	20,195	21,386
Danville, VA	54	55	56	903	967	1,016	1,390	1,488	1,574	109	109	109	12,707	13,667	14,386
Davenport–Moline–Rock Island, IA–IL	205	220	229	4,116	4,552	4,850	5,519	6,104	6,577	357	363	370	15,446	16,808	17,776
Dayton–Springfield, OH	539	587	613	11,334	12,744	13,680	15,040	16,906	18,275	959	989	1,011	15,685	17,085	18,071
Daytona Beach, FL	170	204	224	2,713	3,448	3,941	5,673	7,339	8,525	432	506	551	13,124	14,515	15,466
Decatur, AL	67	74	78	1,248	1,454	1,591	1,898	2,205	2,427	138	146	152	13,779	15,083	16,023
Decatur, IL	66	71	74	1,418	1,564	1,663	1,834	2,054	2,221	117	121	124	15,638	17,009	17,947
Denver, CO (PMSA)	1,162	1,342	1,454	26,276	31,810	35,619	32,743	39,885	45,028	1,762	1,970	2,105	18,584	20,247	21,392
Des Moines, IA	293	325	343	5,939	6,888	7,502	7,184	8,304	9,118	412	437	453	17,432	19,016	20,130
Detroit, MI (PMSA)	2,219	2,342	2,402	57,695	63,144	66,602	76,789	84,223	89,535	4,304	4,337	4,359	17,842	19,422	20,540
Dothan, AL	74	82	87	1,316	1,550	1,701	1,736	2,059	2,275	134	143	148	12,977	14,417	15,374
Dover, DE	63	72	77	1,112	1,315	1,444	1,527	1,808	2,005	118	128	134	12,916	14,152	14,995
Dubuque, IA	58	63	66	1,034	1,171	1,255	1,271	1,428	1,545	88	90	91	14,444	15,946	16,915
Duluth–Superior, MN–WI	125	133	137	2,240	2,497	2,658	3,314	3,746	4,036	242	247	250	13,709	15,174	16,125
Dutchess County, NY (PMSA)	128	141	148	2,979	3,300	3,516	4,678	5,161	5,534	263	270	274	17,796	19,129	20,170
Eau Claire, WI	80	89	95	1,305	1,534	1,678	1,879	2,205	2,433	141	151	157	13,313	14,650	15,526
El Paso, TX	289	330	353	4,918	5,915	6,581	6,459	7,814	8,770	647	710	749	9,984	10,998	11,710
Elkhart–Goshen, IN	123	137	145	2,419	2,818	3,079	2,458	2,901	3,217	162	174	181	15,204	16,685	17,759
Elmira, NY	47	51	53	862	965	1,035	1,318	1,472	1,583	95	97	99	13,872	15,165	16,059
Enid, OK	32	35	36	512	570	609	790	885	956	56	58	59	13,987	15,276	16,157
Erie, PA	150	163	171	2,972	3,372	3,634	4,063	4,573	4,954	280	284	289	14,523	16,122	17,140
Eugene–Springfield, OR	157	178	190	2,850	3,406	3,767	4,158	4,983	5,553	295	320	336	14,087	15,576	16,545
Evansville–Henderson, IN–KY	170	186	195	3,318	3,771	4,085	4,429	5,091	5,582	285	299	309	15,541	17,043	18,076
Fargo–Moorhead, ND–MN	104	117	124	1,734	2,044	2,235	2,272	2,702	2,977	160	172	179	14,209	15,701	16,620
Fayetteville, NC	162	179	189	3,021	3,513	3,824	3,647	4,305	4,757	285	306	318	12,805	14,085	14,955
Fayetteville–Springdale–Rogers, AR	147	174	188	2,569	3,160	3,541	3,274	3,964	4,452	235	263	281	13,947	15,078	15,863
Flagstaff, AZ–UT	56	68	74	914	1,163	1,319	1,281	1,647	1,893	111	127	136	11,551	12,997	13,889
Flint, MI (PMSA)	196	206	211	4,836	5,155	5,372	6,462	7,034	7,474	433	432	434	14,940	16,287	17,229
Florence, AL	68	74	78	1,157	1,314	1,416	1,732	1,978	2,154	135	141	144	12,805	14,062	14,939
Florence, SC	70	78	84	1,223	1,467	1,635	1,577	1,870	2,085	120	129	135	13,175	14,528	15,464
Fort Collins–Loveland, CO	118	145	161	2,062	2,642	3,030	3,072	3,882	4,474	205	238	260	14,980	16,283	17,224
Fort Lauderdale, FL (PMSA)	671	797	876	13,640	17,097	19,501	25,138	30,526	34,569	1,351	1,527	1,646	18,610	19,995	21,005
Fort Myers–Cape Coral, FL	173	216	243	3,032	4,003	4,670	5,864	7,607	8,868	359	425	468	16,321	17,897	18,936
Fort Pierce–Port St. Lucie, FL	114	140	157	2,067	2,681	3,102	4,565	6,023	7,060	272	332	368	16,762	18,166	19,172
Fort Smith, AR–OK	108	123	131	1,842	2,191	2,415	2,293	2,726	3,032	183	199	209	12,502	13,693	14,523
Fort Walton Beach, FL	89	105	115	1,533	1,881	2,114	2,235	2,797	3,199	157	180	195	14,209	15,497	16,405
Fort Wayne, IN	296	333	352	5,790	6,778	7,401	7,388	8,585	9,407	466	495	511	15,846	17,346	18,404
Fort Worth–Arlington, TX (PMSA)	770	903	982	16,676	20,346	22,825	23,427	28,526	32,095	1,435	1,599	1,702	16,325	17,841	18,858
Fresno, CA	393	457	499	7,555	9,226	10,395	10,868	13,247	14,979	823	920	982	13,207	14,392	15,260
Gadsden, AL	46	50	52	801	911	983	1,247	1,422	1,547	100	103	105	12,485	13,870	14,745
Gainesville, FL	121	143	157	2,096	2,627	2,988	2,740	3,373	3,839	190	213	228	14,383	15,846	16,821
Galveston–Texas City, TX (PMSA)	106	118	125	2,051	2,380	2,589	3,508	4,119	4,524	232	246	256	15,115	16,715	17,700
Gary, IN (PMSA)	290	310	321	6,226	6,760	7,120	9,173	10,104	10,806	617	625	630	14,859	16,178	17,162
Glens Falls, NY	61	67	71	1,103	1,271	1,382	1,656	1,905	2,079	122	129	133	13,584	14,797	15,640
Goldsboro, NC	53	58	61	929	1,082	1,175	1,286	1,510	1,660	108	115	119	11,913	13,163	13,938
Grand Forks, ND–MN	64	69	73	959	1,111	1,196	1,315	1,528	1,659	103	107	109	12,717	14,276	15,192
Grand Junction, CO	54	62	67	899	1,103	1,235	1,377	1,692	1,910	101	112	119	13,678	15,106	16,078
Grand Rapids–Muskegon–Holland, MI	562	639	684	11,724	13,968	15,442	15,258	17,923	19,862	974	1,041	1,088	15,661	17,216	18,255
Great Falls, MT	45	47	48	767	841	890	1,152	1,277	1,367	80	82	83	14,339	15,569	16,474
Greeley, CO (PMSA)	73	84	91	1,344	1,646	1,838	1,877	2,268	2,548	140	157	167	13,384	14,426	15,229
Green Bay, WI	136	156	168	2,773	3,319	3,681	3,295	3,898	4,319	205	219	229	16,110	17,769	18,835
Greensboro–Winston-Salem–High Point, NC	698	791	844	13,545	16,145	17,788	17,707	21,147	23,507	1,092	1,185	1,243	16,216	17,852	18,914
Greenville, NC	64	74	80	1,168	1,432	1,592	1,574	1,931	2,166	114	126	134	13,801	15,300	16,209
Greenville–Spartanburg–Anderson, SC	499	562	601	9,371	11,225	12,470	11,940	14,265	15,954	862	932	979	13,848	15,309	16,296
Hagerstown, MD (PMSA)	68	77	82	1,188	1,375	1,502	1,674	1,964	2,173	126	137	144	13,292	14,356	15,098
Hamilton–Middletown, OH (PMSA)	123	138	146	2,427	2,805	3,048	4,554	5,378	5,966	309	339	356	14,716	15,880	16,768
Harrisburg–Lebanon–Carlisle, PA	389	440	470	8,115	9,585	10,567	10,070	11,650	12,836	605	646	674	16,632	18,028	19,041
Hartford, CT (NECMA)	702	785	835	18,681	21,720	23,745	22,853	26,190	28,731	1,120	1,178	1,224	20,411	22,234	23,470
Hattiesburg, MS	51	58	61	825	977	1,068	1,173	1,390	1,531	102	109	113	11,481	12,753	13,556
Hickory–Morganton–Lenoir, NC	197	222	235	3,427	4,095	4,507	4,294	5,125	5,686	302	327	343	14,218	15,660	16,588
Honolulu, HI	569	621	654	13,129	15,117	16,434	16,862	19,537	21,435	867	928	968	19,460	21,060	22,147
Houma, LA	77	84	89	1,312	1,497	1,624	2,065	2,379	2,611	186	195	201	11,079	12,170	12,963
Houston, TX (PMSA)	2,071	2,403	2,586	53,031	63,633	70,256	62,844	75,811	84,508	3,589	4,020	4,262	17,512	18,857	19,829
Huntington–Ashland, WV–KY–OH	140	151	157	2,630	2,966	3,164	3,963	4,507	4,861	316	329	335	12,524	13,703	14,523
Huntsville, AL	198	222	236	4,647	5,477	6,030	5,024	5,873	6,497	314	336	350	16,018	17,478	18,572
Indianapolis, IN	902	1,018	1,081	19,728	23,145	25,373	24,805	28,993	32,003	1,443	1,521	1,575	17,189	19,063	20,314
Iowa City, IA	70	78	83	1,253	1,467	1,610	1,513	1,757	1,943	99	105	110	15,283	16,684	17,651
Jackson, MI	67	71	73	1,336	1,465	1,552	2,066	2,285	2,451	153	158	161	13,544	14,487	15,216
Jackson, MS	240	271	287	4,403	5,220	5,715	5,694	6,715	7,393	407	437	455	13,977	15,348	16,237
Jackson, TN	54	63	67	989	1,221	1,363	1,139	1,385	1,549	81	89	94	13,989	15,530	16,554
Jacksonville, FL	561	650	705	11,255	13,657	15,329	15,102	18,392	20,826	962	1,075	1,153	15,692	17,102	18,060
Jacksonville, NC	79	86	90	1,251	1,431	1,538	1,492	1,760	1,940	145	152	156	10,280	11,570	12,403
Jamestown, NY	72	77	79	1,221	1,319	1,381	1,859	2,003	2,107	142	144	145	13,055	13,884	14,549
Janesville–Beloit, WI	76	83	86	1,519	1,718	1,847	2,167	2,467	2,680	144	150	153	15,014	16,492	17,496
Jersey City, NJ (PMSA)	266	280	289	7,180	7,810	8,294	9,325	10,325	11,126	553	565	575	16,870	18,277	19,350
Johnson City–Kingsport–Bristol, TN–VA	236	261	275	4,137	4,850	5,293	5,812	6,839	7,535	448	479	498	12,965	14,263	15,129
Johnstown, PA	105	114	119	1,851	2,061	2,200	3,131	3,494	3,761	241	244	248	13,015	14,340	15,193
Joplin, MO	84	97	105	1,324	1,616	1,806	1,828	2,221	2,493	140	152	160	13,079	14,583	15,542
Kalamazoo–Battle Creek, MI	241	265	278	5,066	5,809	6,293	6,713	7,668	8,363	440	463	477	15,252	16,569	17,544
Kankakee, IL (PMSA)	48	52	55	892	990	1,063	1,404	1,582	1,719	100	106	109	13,987	14,998	15,790
Kansas City, MO–KS	1,003	1,133	1,207	21,090	24,711	27,114	27,549	32,177	35,517	1,631	1,752	1,830	16,892	18,367	19,405
Kenosha, WI (PMSA)	56	61	64	1,047	1,176	1,263	1,987	2,276	2,482	136	146	152	14,594	15,566	16,326
Killeen–Temple, TX	145	166	175	2,542	3,019	3,302	3,255	3,910	4,330	269	291	303	12,089	13,441	14,307
Knoxville, TN	361	416	447	6,929	8,409	9,344	9,228	11,137	12,414	620	682	716	14,877	16,334	17,333

See footnote at end of table.

Table 1.—Selected Totals for Metropolitan Areas, 1993, 2000, and 2005—Continued

Metropolitan area	Employment			Earnings			Total personal income			Population			Per capita personal income		
	Thousands of jobs			Millions of 1987 dollars			Millions of 1987 dollars			Thousands of persons			1987 dollars		
	1993	2000	2005	1993	2000	2005	1993	2000	2005	1993	2000	2005	1993	2000	2005
Kokomo, IN	59	64	67	1,436	1,612	1,713	1,569	1,758	1,884	99	102	104	15,830	17,178	18,144
La Crosse, WI–MN	77	86	92	1,326	1,596	1,766	1,755	2,115	2,357	119	129	135	14,721	16,454	17,510
Lafayette, LA	172	192	203	2,976	3,497	3,844	4,308	5,020	5,547	358	376	389	12,048	13,338	14,249
Lafayette, IN	98	110	116	1,852	2,165	2,368	2,301	2,682	2,956	166	176	182	13,903	15,284	16,243
Lake Charles, LA	85	96	102	1,692	1,985	2,172	2,241	2,620	2,883	172	183	190	13,029	14,306	15,194
Lakeland–Winter Haven, FL	200	228	244	3,586	4,290	4,758	5,566	6,795	7,658	423	468	498	13,160	14,512	15,376
Lancaster, PA	251	285	305	5,052	5,996	6,608	7,077	8,364	9,323	439	474	496	16,136	17,646	18,804
Lansing–East Lansing, MI	252	280	297	5,214	5,988	6,491	6,513	7,528	8,231	436	459	474	14,942	16,392	17,362
Laredo, TX	66	79	87	1,025	1,322	1,515	1,313	1,711	1,983	156	180	194	8,397	9,508	10,221
Las Cruces, NM	62	74	82	1,014	1,268	1,442	1,567	1,993	2,298	152	176	193	10,326	11,291	11,929
Las Vegas, NV–AZ	558	714	812	12,464	16,774	19,732	16,746	22,772	27,059	1,010	1,262	1,419	16,575	18,042	19,064
Lawrence, KS	49	58	64	735	921	1,039	1,081	1,361	1,548	86	97	103	12,508	14,045	14,984
Lawton, OK	63	67	70	1,038	1,166	1,257	1,364	1,550	1,691	118	121	124	11,549	12,768	13,584
Lewiston–Auburn, ME (NECMA)	53	57	60	907	1,027	1,114	1,483	1,670	1,824	104	107	110	14,275	15,651	16,592
Lexington, KY	280	315	335	5,275	6,304	6,951	6,425	7,627	8,443	426	463	486	15,088	16,477	17,370
Lima, OH	88	94	98	1,687	1,898	2,030	2,184	2,445	2,636	156	159	162	14,007	15,367	16,305
Lincoln, NE	152	173	185	2,745	3,270	3,612	3,514	4,211	4,691	224	242	253	15,715	17,404	18,506
Little Rock–North Little Rock, AR	333	375	397	6,344	7,438	8,115	7,984	9,353	10,303	533	576	603	14,982	16,239	17,090
Longview–Marshall, TX	106	117	123	1,867	2,175	2,366	2,753	3,242	3,569	200	212	219	13,788	15,315	16,333
Los Angeles–Long Beach, CA (PMSA)	4,816	5,217	5,501	125,907	143,029	155,799	154,444	176,837	194,320	9,134	9,669	10,060	16,909	18,288	19,315
Louisville, KY–IN	586	638	666	11,858	13,499	14,564	16,037	18,390	20,011	974	1,001	1,026	16,465	18,369	19,510
Lubbock, TX	134	148	155	2,418	2,796	3,045	3,188	3,721	4,084	228	239	245	14,010	15,590	16,676
Lynchburg, VA	112	122	129	1,973	2,238	2,432	2,831	3,236	3,546	201	211	219	14,104	15,305	16,181
Macon, GA	160	175	184	3,159	3,629	3,940	4,231	4,925	5,419	303	321	332	13,963	15,348	16,311
Madison, WI	290	332	357	5,614	6,743	7,488	6,996	8,382	9,348	386	420	443	18,105	19,966	21,126
Mansfield, OH	93	98	101	1,680	1,850	1,959	2,329	2,559	2,733	175	178	180	13,300	14,392	15,215
McAllen–Edinburg–Mission, TX	151	177	194	2,268	2,840	3,240	3,486	4,470	5,180	443	509	551	7,872	8,782	9,399
Medford–Ashland, OR	80	92	99	1,404	1,714	1,911	2,209	2,695	3,026	158	173	183	13,965	15,532	16,519
Melbourne–Titusville–Palm Bay, FL	209	250	277	4,278	5,352	6,103	6,435	8,189	9,442	436	506	551	14,766	16,185	17,144
Memphis, TN–AR–MS	612	686	727	12,885	15,199	16,676	16,586	19,633	21,711	1,042	1,122	1,168	15,914	17,494	18,580
Merced, CA	77	87	94	1,438	1,726	1,929	2,267	2,744	3,099	193	212	226	11,774	12,913	13,698
Miami, FL (PMSA)	1,088	1,209	1,279	23,239	27,198	29,841	30,125	35,766	39,635	2,003	2,171	2,271	15,040	16,471	17,452
Middlesex–Somerset–Hunterdon, NJ (PMSA)	644	763	836	18,359	22,561	25,385	23,923	28,375	31,550	1,057	1,156	1,218	22,638	24,545	25,904
Milwaukee–Waukesha, WI (PMSA)	898	972	1,018	19,397	21,884	23,618	25,865	29,473	32,163	1,454	1,498	1,536	17,788	19,679	20,945
Minneapolis–St. Paul, MN–WI	1,769	1,985	2,112	40,151	46,560	50,998	50,034	57,955	63,922	2,655	2,877	3,015	18,848	20,147	21,199
Mobile, AL	245	271	287	4,444	5,173	5,670	6,501	7,516	8,277	505	529	547	12,876	14,210	15,122
Modesto, CA	174	205	225	3,420	4,267	4,841	5,367	6,681	7,615	402	457	491	13,336	14,605	15,495
Monmouth–Ocean, NJ (PMSA)	426	497	540	9,541	11,720	13,180	20,600	24,787	27,850	1,023	1,141	1,215	20,144	21,715	22,917
Monroe, LA	74	84	89	1,313	1,579	1,742	1,775	2,120	2,349	146	156	162	12,167	13,604	14,492
Montgomery, AL	177	195	206	3,323	3,856	4,213	4,491	5,251	5,784	307	327	340	14,610	16,035	17,020
Muncie, IN	66	73	76	1,244	1,407	1,516	1,705	1,956	2,136	119	122	124	14,280	16,012	17,196
Myrtle Beach, SC	90	107	117	1,333	1,695	1,940	1,956	2,450	2,802	149	167	179	13,171	14,667	15,648
Naples, FL	101	128	146	1,777	2,391	2,825	3,896	5,286	6,300	171	211	238	22,823	25,067	26,480
Nashville, TN	683	798	862	14,242	17,587	19,694	17,640	21,538	24,216	1,044	1,155	1,222	16,889	18,652	19,818
Nassau–Suffolk, NY (PMSA)	1,307	1,430	1,501	32,795	37,472	40,487	59,075	65,041	69,393	2,643	2,692	2,727	22,350	24,162	25,448
New Haven–Bridgeport–Stamford–Danbury–Waterbury, CT (PMSA)	916	1,007	1,066	26,151	29,775	32,457	39,597	44,699	48,924	1,628	1,696	1,756	24,318	26,355	27,857
New London–Norwich, CT (NECMA)	143	158	169	3,313	3,756	4,086	4,471	5,066	5,559	249	261	271	17,968	19,401	20,503
New Orleans, LA	694	759	795	14,349	16,165	17,366	19,222	21,688	23,503	1,304	1,354	1,390	14,740	16,017	16,913
New York, NY (PMSA)	4,521	4,711	4,810	151,371	166,162	176,042	187,216	204,660	217,235	8,573	8,604	8,600	21,839	23,788	25,261
Newark, NJ (PMSA)	1,075	1,146	1,184	30,438	33,740	35,832	43,188	47,932	51,304	1,929	1,979	2,011	22,394	24,218	25,513
Newburgh, NY–PA (PMSA)	151	175	190	2,966	3,605	4,049	5,472	6,493	7,285	353	392	419	15,521	16,545	17,372
Norfolk–Virginia Beach–Newport News, VA–NC	860	936	991	16,138	18,143	19,736	21,845	24,780	27,230	1,514	1,594	1,660	14,430	15,544	16,399
Oakland, CA (PMSA)	1,145	1,309	1,419	29,171	34,838	38,962	43,378	51,145	57,101	2,169	2,346	2,469	20,000	21,798	23,124
Ocala, FL	87	106	117	1,375	1,769	2,035	2,670	3,483	4,067	214	254	280	12,468	13,723	14,519
Odessa–Midland, TX	127	137	143	2,525	2,849	3,050	3,536	4,071	4,426	235	245	251	15,078	16,585	17,614
Oklahoma City, OK	591	659	695	10,813	12,394	13,406	14,247	16,410	17,950	996	1,061	1,102	14,308	15,472	16,288
Olympia, WA (PMSA)	93	114	128	1,799	2,331	2,692	2,900	3,770	4,392	183	218	239	15,815	17,324	18,394
Omaha, NE–IA	431	484	515	8,460	9,896	10,853	10,930	12,860	14,201	658	702	730	16,613	18,330	19,452
Orange County, CA (PMSA)	1,488	1,804	2,013	36,124	46,089	53,243	49,134	60,478	68,694	2,515	2,849	3,046	19,534	21,229	22,549
Orlando, FL	800	1,005	1,136	15,529	20,462	23,956	20,016	26,228	30,904	1,334	1,605	1,787	15,007	16,343	17,295
Owensboro, KY	50	54	57	815	933	1,011	1,200	1,375	1,501	89	94	97	13,421	14,678	15,537
Panama City, FL	74	88	96	1,221	1,506	1,701	1,805	2,245	2,554	137	154	165	13,155	14,569	15,495
Parkersburg–Marietta, WV–OH	80	86	90	1,439	1,631	1,749	2,080	2,351	2,537	151	156	158	13,777	15,118	16,047
Pensacola, FL	174	195	208	3,176	3,693	4,048	4,789	5,728	6,409	365	398	420	13,122	14,378	15,260
Peoria–Pekin, IL	188	206	217	3,999	4,475	4,814	5,427	6,094	6,602	343	352	361	15,824	17,304	18,290
Philadelphia, PA–NJ (PMSA)	2,600	2,802	2,916	64,294	72,405	77,801	93,471	105,396	113,943	4,940	5,135	5,254	18,920	20,523	21,686
Phoenix–Mesa, AZ	1,339	1,631	1,809	26,909	34,259	39,152	37,072	47,217	54,394	2,392	2,772	3,009	15,498	17,031	18,080
Pine Bluff, AR	42	44	45	749	809	847	980	1,066	1,130	84	84	84	11,624	12,687	13,424
Pittsburgh, PA	1,250	1,350	1,408	28,145	31,257	33,388	41,008	45,064	48,286	2,407	2,442	2,482	17,037	18,457	19,454
Pittsfield, MA (NECMA)	73	79	82	1,423	1,579	1,675	2,351	2,650	2,856	136	138	140	17,247	19,165	20,348
Portland, ME (NECMA)	176	201	216	3,535	4,216	4,682	4,430	5,172	5,738	246	262	275	18,004	19,708	20,841
Portland–Vancouver, OR–WA (PMSA)	965	1,117	1,206	20,853	25,220	28,112	27,794	33,694	37,892	1,644	1,829	1,948	16,902	18,423	19,451
Providence–Warwick–Pawtucket, RI (NECMA)	481	530	558	9,827	11,342	12,345	15,120	17,155	18,721	914	949	979	16,541	18,071	19,123
Provo–Orem, UT	137	174	196	2,174	2,942	3,462	2,964	3,983	4,691	283	335	367	10,461	11,882	12,765
Pueblo, CO	56	60	62	944	1,057	1,131	1,605	1,808	1,955	126	129	132	12,761	14,006	14,834
Punta Gorda, FL	41	54	62	641	877	1,044	1,735	2,388	2,876	123	155	176	14,061	15,392	16,347
Racine, WI (PMSA)	91	99	104	1,898	2,142	2,314	2,968	3,382	3,688	180	188	193	16,472	18,029	19,098
Raleigh–Durham–Chapel Hill, NC	629	755	825	13,375	16,845	19,024	16,163	20,744	23,757	938	1,092	1,181	17,230	18,989	20,111
Rapid City, SD	59	68	73	961	1,157	1,290	1,213	1,505	1,715	86	96	103	14,112	15,655	16,631
Reading, PA	188	205	215	4,073	4,617	4,986	5,787	6,553	7,124	346	360	370	16,746	18,221	19,260
Redding, CA	73	90	101	1,393	1,805	2,092	2,188	2,840	3,306	159	185	202	13,775	15,350	16,372
Reno, NV	184	210	225	4,167	5,030	5,580	5,718	6,916	7,735	275	309	329	20,820	22,361	23,498
Richland–Kennewick–Pasco, WA	93	112	123	2,035	2,574	2,952	2,606	3,347	3,871	166	191	207	15,675	17,547	18,678
Richmond–Petersburg, VA	580	635	671	12,427	14,163	15,416	16,452	18,748	20,552	906	964	1,003	18,159	19,456	20,482
Riverside–San Bernardino, CA (PMSA)	1,036	1,285	1,451	20,355	26,561	31,027	38,455	49,694	58,289	2,867	3,429	3,795	13,411	14,492	15,359
Roanoke, VA	153	164	170	2,996	3,325	3,561	3,820	4,218	4,534	228	235	240	16,769	17,963	18,919
Rochester, MN	83	94	100	1,808	2,146	2,358	1,963	2,315	2,556	113	123	129	17,445	18,836	19,803
Rochester, NY	621	679	713	13,703	15,279	16,341	18,468	20,547	22,048	1,089	1,128	1,149	16,955	18,223	19,186
Rockford, IL	191	214	227	3,887	4,471	4,851	5,247	6,064	6,648	343	364	378	15,285	16,651	17,588
Rocky Mount, NC	77	86	91	1,423	1,676	1,824	1,836	2,191	2,419	138	150	156	13,274	14,642	15,481

See footnote at end of table.

Table 1.—Selected Totals for Metropolitan Areas, 1993, 2000, and 2005—Continued

Metropolitan area	Employment			Earnings			Total personal income			Population			Per capita personal income		
	Thousands of jobs			Millions of 1987 dollars			Millions of 1987 dollars			Thousands of persons			1987 dollars		
	1993	2000	2005	1993	2000	2005	1993	2000	2005	1993	2000	2005	1993	2000	2005
Sacramento, CA (PMSA)	754	925	1,041	16,727	21,563	25,086	23,535	30,125	35,052	1,431	1,667	1,828	16,451	18,074	19,171
Saginaw–Bay City–Midland, MI	198	214	223	4,394	4,900	5,226	6,105	6,843	7,372	403	413	420	15,144	16,553	17,565
St. Cloud, MN	98	112	119	1,554	1,886	2,088	1,970	2,376	2,641	155	165	172	12,684	14,371	15,362
St. Joseph, MO	52	56	58	865	981	1,052	1,320	1,509	1,632	98	102	105	13,429	14,732	15,610
St. Louis, MO–IL	1,445	1,574	1,651	31,851	35,875	38,632	44,447	50,388	54,766	2,528	2,637	2,714	17,581	19,107	20,182
Salem, OR (PMSA)	153	178	191	2,741	3,364	3,764	4,081	4,978	5,587	300	331	352	13,612	15,020	15,896
Salinas, CA	189	209	228	4,249	4,837	5,403	6,110	7,051	7,925	366	399	423	16,683	17,694	18,732
Salt Lake City–Ogden, UT	684	828	919	12,644	16,032	18,406	15,754	19,932	23,001	1,154	1,327	1,441	13,646	15,026	15,960
San Angelo, TX	56	62	65	933	1,086	1,189	1,376	1,599	1,759	100	106	109	13,740	15,094	16,075
San Antonio, TX	748	863	931	14,338	17,342	19,389	19,650	23,751	26,682	1,407	1,548	1,637	13,965	15,347	16,302
San Diego, CA	1,397	1,651	1,826	29,729	37,170	42,632	42,716	52,899	60,697	2,612	2,964	3,207	16,354	17,848	18,926
San Francisco, CA (PMSA)	1,196	1,293	1,362	34,901	39,464	42,957	42,097	47,721	52,198	1,638	1,701	1,755	25,704	28,054	29,744
San Jose, CA (PMSA)	994	1,133	1,224	29,984	35,551	39,445	32,969	39,058	43,518	1,544	1,675	1,765	21,358	23,312	24,660
San Luis Obispo–Atascadero–Paso Robles, CA	108	134	150	1,973	2,587	3,005	3,215	4,176	4,849	222	262	286	14,478	15,962	16,972
Santa Barbara–Santa Maria–Lompoc, CA	213	245	265	4,713	5,730	6,420	7,085	8,519	9,546	378	420	445	18,746	20,298	21,458
Santa Cruz–Watsonville, CA (PMSA)	126	151	167	2,490	3,231	3,709	4,271	5,240	5,924	233	262	280	18,297	20,021	21,170
Santa Fe, NM	88	108	120	1,704	2,173	2,489	2,207	2,796	3,213	127	146	158	17,383	19,095	20,281
Santa Rosa, CA (PMSA)	213	262	295	4,227	5,512	6,426	7,385	9,101	10,385	406	462	500	18,177	19,691	20,779
Sarasota–Bradenton, FL	269	334	374	4,506	5,880	6,826	10,215	13,161	15,291	510	602	663	20,011	21,861	23,058
Savannah, GA	146	165	177	2,797	3,333	3,679	3,989	4,757	5,287	272	294	308	14,683	16,167	17,169
Scranton–Wilkes-Barre–Hazleton, PA	321	346	362	6,014	6,807	7,348	9,398	10,455	11,275	639	652	663	14,706	16,036	17,004
Seattle–Bellevue–Everett, WA (PMSA)	1,443	1,679	1,842	35,806	43,078	48,603	44,015	52,863	59,992	2,159	2,416	2,613	20,391	21,882	22,960
Sharon, PA	54	58	60	981	1,081	1,145	1,582	1,750	1,872	122	124	126	12,944	14,070	14,847
Sheboygan, WI	64	70	74	1,235	1,421	1,541	1,678	1,933	2,114	106	112	116	15,819	17,214	18,216
Sherman–Denison, TX	50	54	56	896	1,024	1,101	1,361	1,580	1,724	96	101	104	14,160	15,619	16,629
Shreveport–Bossier City, LA	196	210	219	3,610	4,052	4,361	5,245	5,911	6,418	377	387	397	13,923	15,264	16,175
Sioux City, IA–NE	74	81	85	1,279	1,478	1,605	1,747	2,011	2,198	118	124	128	14,742	16,241	17,198
Sioux Falls, SD	109	129	141	1,953	2,419	2,708	2,436	3,042	3,442	148	165	176	16,411	18,387	19,550
South Bend, IN	144	158	166	2,790	3,174	3,435	3,820	4,389	4,793	253	267	275	15,073	16,463	17,403
Spokane, WA	214	238	253	4,003	4,657	5,116	5,719	6,673	7,387	391	417	437	14,631	15,986	16,899
Springfield, IL	126	142	151	2,556	2,991	3,288	3,241	3,773	4,165	194	206	215	16,663	18,303	19,387
Springfield, MO	177	209	228	2,948	3,661	4,153	3,980	4,920	5,611	282	312	333	14,101	15,790	16,848
Springfield, MA (NECMA)	296	326	344	5,911	6,728	7,247	9,161	10,387	11,254	598	623	641	15,329	16,671	17,560
State College, PA	78	90	98	1,388	1,700	1,901	1,714	2,054	2,296	129	139	146	13,280	14,788	15,757
Steubenville–Weirton, OH–WV	60	62	63	1,233	1,295	1,335	1,836	1,981	2,084	141	141	140	13,045	14,097	14,881
Stockton–Lodi, CA	219	247	266	4,598	5,491	6,123	7,102	8,536	9,605	511	562	596	13,902	15,193	16,105
Sumter, SC	50	55	58	812	951	1,044	1,135	1,338	1,489	106	113	118	10,699	11,854	12,633
Syracuse, NY	400	436	457	8,369	9,377	10,026	11,366	12,627	13,530	755	777	790	15,057	16,243	17,135
Tacoma, WA (PMSA)	290	329	354	5,549	6,557	7,283	9,377	11,291	12,683	632	701	746	14,840	16,099	17,008
Tallahassee, FL	159	192	212	2,814	3,579	4,099	3,485	4,443	5,121	250	286	311	13,963	15,537	16,487
Tampa–St. Petersburg–Clearwater, FL	1,114	1,322	1,451	21,103	26,560	30,283	33,366	41,370	47,126	2,137	2,403	2,580	15,616	17,215	18,268
Terre Haute, IN	81	88	91	1,431	1,617	1,729	1,976	2,230	2,401	150	153	155	13,174	14,612	15,511
Texarkana, TX–Texarkana, AR	60	65	67	1,052	1,200	1,295	1,535	1,761	1,924	122	126	129	12,601	13,957	14,896
Toledo, OH	347	376	393	7,237	8,129	8,736	9,541	10,669	11,528	614	634	647	15,550	16,838	17,828
Topeka, KS	111	124	131	2,168	2,504	2,717	2,625	3,039	3,328	164	174	180	15,988	17,462	18,466
Trenton, NJ (PMSA)	220	246	262	6,044	7,068	7,712	7,537	8,727	9,591	329	351	365	22,939	24,836	26,261
Tucson, AZ	342	400	434	6,016	7,398	8,279	9,571	11,758	13,258	710	793	843	13,482	14,825	15,736
Tulsa, OK	430	487	516	8,540	9,899	10,754	11,201	13,010	14,261	738	797	831	15,170	16,326	17,161
Tuscaloosa, AL	79	88	93	1,498	1,742	1,906	2,017	2,362	2,612	155	164	171	13,005	14,367	15,313
Tyler, TX	91	103	110	1,710	2,038	2,252	2,409	2,876	3,198	157	171	180	15,312	16,768	17,790
Utica–Rome, NY	155	164	169	2,817	3,048	3,201	4,324	4,642	4,897	318	316	317	13,618	14,693	15,461
Vallejo–Fairfield–Napa, CA (PMSA)	199	233	256	4,195	5,136	5,803	7,737	9,548	10,893	479	539	579	16,138	17,715	18,824
Ventura, CA (PMSA)	332	401	446	7,201	9,178	10,557	11,918	14,593	16,558	694	785	844	17,177	18,584	19,614
Victoria, TX	43	48	51	720	857	945	1,175	1,415	1,577	78	85	89	15,033	16,610	17,651
Vineland–Millville–Bridgeton, NJ (PMSA)	65	72	76	1,403	1,628	1,772	2,113	2,467	2,716	139	145	149	15,202	16,958	18,173
Visalia–Tulare–Porterville, CA	149	170	184	2,606	3,146	3,511	4,044	4,912	5,532	338	377	401	11,959	13,031	13,784
Waco, TX	105	116	121	1,811	2,103	2,293	2,589	3,032	3,336	194	205	211	13,313	14,782	15,777
Washington, DC–MD–VA–WV (PMSA)	2,964	3,363	3,612	78,442	92,268	101,792	95,694	113,202	126,072	4,416	4,860	5,159	21,672	23,291	24,435
Waterloo–Cedar Falls, IA	78	83	85	1,428	1,559	1,651	1,746	1,900	2,031	124	123	124	14,031	15,426	16,357
Wausau, WI	71	80	85	1,285	1,535	1,693	1,714	2,045	2,277	120	128	133	14,331	15,998	17,073
West Palm Beach–Boca Raton, FL	491	597	663	10,700	13,673	15,728	23,444	30,058	34,877	932	1,074	1,168	25,160	27,992	29,858
Wheeling, WV–OH	73	75	76	1,274	1,360	1,421	2,156	2,330	2,468	159	158	158	13,600	14,738	15,611
Wichita, KS	316	355	375	6,397	7,431	8,064	8,156	9,525	10,445	505	540	560	16,153	17,647	18,645
Wichita Falls, TX	78	83	84	1,348	1,501	1,586	1,911	2,166	2,314	130	133	134	14,691	16,266	17,311
Williamsport, PA	63	68	71	1,182	1,337	1,439	1,666	1,878	2,034	121	125	129	13,786	14,977	15,825
Wilmington–Newark, DE–MD (PMSA)	319	360	383	7,695	9,013	9,878	9,779	11,483	12,684	534	578	605	18,312	19,868	20,962
Wilmington, NC	104	126	138	1,886	2,382	2,693	2,590	3,275	3,738	187	216	232	13,817	15,182	16,095
Yakima, WA	104	115	122	1,830	2,126	2,336	2,794	3,259	3,602	204	219	229	13,719	14,858	15,718
Yolo, CA (PMSA)	90	107	118	2,011	2,518	2,871	2,266	2,732	3,086	146	159	169	15,569	17,167	18,298
York, PA	190	212	224	3,867	4,492	4,900	5,663	6,575	7,228	354	376	388	16,006	17,487	18,613
Youngstown–Warren, OH	284	304	313	5,607	6,151	6,499	8,559	9,513	10,180	605	614	618	14,139	15,499	16,482
Yuba City, CA	56	63	68	1,007	1,210	1,344	1,702	2,070	2,326	132	147	155	12,847	14,127	14,996
Yuma, AZ	57	66	71	973	1,171	1,299	1,315	1,607	1,808	124	140	148	10,561	11,516	12,197

1. Includes Metropolitan Statistical Areas, Primary Metropolitan Statistical Areas (PMSA's), and New England County Metropolitan Areas (NECMA's). The New Haven–Bridgeport–Stamford–Danbury–Waterbury, CT NECMA is presented as a PMSA (part of the New York CMSA).

Table 2.—Selected Totals for BEA Economic Areas, 1993, 2000, and 2005

Area no.	BEA economic area	Employment			Earnings			Total personal income			Population			Per capita personal income		
		Thousands of jobs			Millions of 1987 dollars			Millions of 1987 dollars			Thousands of persons			1987 dollars		
		1993	2000	2005	1993	2000	2005	1993	2000	2005	1993	2000	2005	1993	2000	2005
	United States	**140,612**	**157,656**	**167,817**	**3,018,388**	**3,532,680**	**3,878,404**	**4,185,767**	**4,894,480**	**5,405,904**	**257,783**	**276,242**	**288,287**	**16,238**	**17,718**	**18,752**
1	Bangor, ME	281	307	323	4,835	5,489	5,933	7,155	8,103	8,828	538	558	576	13,291	14,513	15,313
2	Portland, ME	398	447	476	7,444	8,726	9,598	11,020	12,838	14,197	701	743	775	15,710	17,273	18,311
3	Boston–Worcester–Lawrence–Lowell–Brockton, MA–NH–RI–VT	4,296	4,784	5,069	101,658	117,637	128,251	140,296	160,690	175,872	7,467	7,858	8,153	18,789	20,449	21,571
4	Burlington, VT–NY	328	372	397	5,950	7,034	7,738	8,321	9,674	10,665	583	622	647	14,274	15,552	16,480
5	Albany–Schenectady–Troy, NY	632	705	749	12,953	14,931	16,266	18,840	21,518	23,500	1,166	1,229	1,271	16,154	17,508	18,491
6	Syracuse, NY–PA	983	1,071	1,120	18,933	21,159	22,587	27,226	30,156	32,237	1,961	2,008	2,036	13,885	15,015	15,837
7	Rochester, NY–PA	801	874	916	16,967	18,919	20,220	23,675	26,335	28,253	1,489	1,535	1,562	15,904	17,156	18,091
8	Buffalo–Niagara Falls, NY–PA	782	847	884	15,763	17,546	18,758	22,907	25,351	27,214	1,537	1,573	1,597	14,900	16,119	17,042
9	State College, PA	390	428	450	6,875	7,813	8,442	10,414	11,758	12,742	808	831	850	12,890	14,154	14,985
10	New York–Northern New Jersey–Long Island, NY–NJ–CT–PA–MA–VT	12,747	13,784	14,387	360,466	405,685	436,004	506,958	566,102	609,842	24,129	24,866	25,354	21,010	22,766	24,053
11	Harrisburg–Lebanon–Carlisle, PA	626	704	750	12,732	14,961	16,434	17,165	19,882	21,876	1,063	1,134	1,179	16,147	17,533	18,556
12	Philadelphia–Wilmington–Atlantic City, PA–NJ–DE–MD	3,752	4,096	4,291	89,508	101,947	110,171	128,084	145,783	158,494	6,998	7,336	7,545	18,304	19,873	21,006
13	Washington–Baltimore, DC–MD–VA–WV–PA	4,748	5,328	5,685	116,175	135,314	148,382	151,717	178,112	197,075	7,738	8,392	8,825	19,606	21,225	22,331
14	Salisbury, MD–DE–VA	172	192	204	2,779	3,247	3,548	4,243	5,016	5,537	307	331	345	13,824	15,176	16,035
15	Richmond–Petersburg, VA	783	852	897	15,727	17,880	19,421	22,083	25,069	27,389	1,306	1,379	1,429	16,913	18,179	19,169
16	Staunton, VA–WV	170	183	190	2,918	3,260	3,482	4,233	4,704	5,047	310	321	328	13,669	14,662	15,383
17	Roanoke, VA–NC–WV	428	461	480	7,372	8,246	8,863	10,641	11,917	12,880	777	809	831	13,702	14,723	15,508
18	Greensboro–Winston-Salem–High Point, NC–VA	997	1,114	1,178	18,439	21,710	23,739	25,213	29,742	32,815	1,656	1,774	1,848	15,226	16,766	17,754
19	Raleigh–Durham–Chapel Hill, NC	917	1,069	1,151	18,491	22,707	25,312	23,617	29,444	33,264	1,515	1,703	1,812	15,590	17,288	18,357
20	Norfolk–Virginia Beach–Newport News, VA–NC	923	1,004	1,062	17,118	19,274	20,954	23,598	26,803	29,431	1,663	1,750	1,821	14,194	15,315	16,163
21	Greenville, NC	403	452	478	6,769	7,999	8,724	9,426	11,281	12,510	760	816	851	12,410	13,818	14,702
22	Fayetteville, NC	252	277	291	4,513	5,238	5,695	5,824	6,875	7,598	483	518	538	12,055	13,283	14,129
23	Charlotte–Gastonia–Rock Hill, NC–SC	1,007	1,147	1,223	20,664	24,801	27,392	26,061	31,292	34,856	1,713	1,873	1,973	15,213	16,703	17,667
24	Columbia, SC	467	524	559	8,210	9,853	10,947	11,212	13,392	14,949	853	917	961	13,140	14,603	15,551
25	Wilmington, NC–SC	390	448	482	6,484	7,963	8,918	9,514	11,659	13,154	754	830	878	12,613	14,042	14,981
26	Charleston–North Charleston, SC	297	337	364	5,431	6,486	7,237	7,317	8,694	9,745	562	607	640	13,024	14,318	15,237
27	Augusta–Aiken, GA–SC	287	325	348	5,606	6,687	7,411	7,628	9,123	10,176	568	615	644	13,436	14,845	15,799
28	Savannah, GA–SC	299	341	365	5,281	6,310	6,988	7,725	9,240	10,309	585	638	670	13,217	14,491	15,392
29	Jacksonville, FL–GA	893	1,033	1,118	16,815	20,418	22,882	23,491	28,627	32,371	1,655	1,843	1,968	14,195	15,534	16,445
30	Orlando, FL	1,547	1,892	2,110	28,699	36,905	42,622	43,111	55,602	64,735	3,066	3,605	3,960	14,061	15,425	16,349
31	Miami–Fort Lauderdale, FL	2,483	2,885	3,131	51,712	63,242	71,125	87,594	107,795	122,353	4,801	5,381	5,754	18,246	20,032	21,262
32	Fort Myers–Cape Coral, FL	275	344	388	4,809	6,394	7,496	9,760	12,893	15,168	530	636	706	18,415	20,275	21,477
33	Sarasota–Bradenton, FL	321	400	450	5,303	6,949	8,088	12,238	15,903	18,567	658	784	868	18,587	20,275	21,388
34	Tampa–St. Petersburg–Clearwater, FL	1,114	1,322	1,451	21,103	26,560	30,283	33,366	41,370	47,126	2,137	2,403	2,580	15,616	17,215	18,268
35	Tallahassee, FL–GA	344	402	437	5,750	7,076	7,973	8,250	10,154	11,503	645	715	762	12,797	14,202	15,102
36	Dothan, AL–FL–GA	157	172	181	2,647	3,082	3,367	3,902	4,577	5,045	315	333	345	12,402	13,737	14,641
37	Albany, GA	209	229	241	3,496	4,056	4,408	5,095	5,876	6,413	429	447	459	11,889	13,136	13,968
38	Macon, GA	345	378	397	6,116	7,081	7,703	9,021	10,466	11,491	710	747	770	12,705	14,016	14,929
39	Columbus, GA–AL	231	250	262	3,947	4,517	4,909	5,721	6,590	7,214	465	486	500	12,304	13,549	14,431
40	Atlanta, GA–AL–NC	2,577	3,023	3,288	57,003	70,339	79,175	71,759	88,743	100,656	4,383	4,923	5,255	16,372	18,026	19,153
41	Greenville–Spartanburg–Anderson, SC–NC	620	694	739	11,416	13,601	15,061	15,241	18,170	20,283	1,121	1,209	1,268	13,590	15,031	16,002
42	Asheville, NC	212	241	257	3,612	4,351	4,818	5,482	6,619	7,388	389	424	446	14,088	15,616	16,573
43	Chattanooga, TN–GA	355	395	418	6,586	7,670	8,381	9,037	10,644	11,771	655	705	735	13,789	15,103	16,010
44	Knoxville, TN	485	553	591	9,021	10,866	12,033	12,178	14,626	16,282	884	964	1,010	13,780	15,175	16,119
45	Johnson City–Kingsport–Bristol, TN–VA	288	317	333	4,877	5,697	6,206	6,860	8,049	8,851	539	575	596	12,732	14,003	14,848
46	Hickory–Morganton, NC–TN	280	316	335	4,621	5,538	6,099	6,107	7,296	8,100	461	498	520	13,250	14,659	15,564
47	Lexington, KY–TN–VA–WV	835	914	959	13,977	16,007	17,338	20,894	23,933	26,114	1,782	1,862	1,917	11,724	12,855	13,619
48	Charleston, WV–KY–OH	530	570	590	9,901	11,058	11,801	15,265	17,019	18,317	1,210	1,238	1,257	12,612	13,743	14,571
48	Cincinnati–Hamilton, OH–KY–IN	1,129	1,264	1,338	23,397	27,383	29,885	32,737	37,955	41,548	2,076	2,184	2,256	15,773	17,376	18,419
50	Dayton–Springfield, OH	621	677	708	12,828	14,500	15,595	17,468	19,691	21,315	1,137	1,174	1,199	15,358	16,780	17,774
51	Columbus, OH	1,213	1,371	1,459	23,931	28,366	31,229	32,000	37,517	41,390	2,186	2,335	2,427	14,636	16,065	17,051
52	Wheeling, WV–OH	150	155	157	2,788	2,962	3,078	4,494	4,861	5,136	344	342	342	13,077	14,194	15,022
53	Pittsburgh, PA–WV	1,510	1,631	1,700	32,672	36,311	38,766	48,564	53,510	57,352	3,024	3,076	3,126	16,060	17,395	18,345
54	Erie, PA	259	280	291	4,871	5,450	5,818	7,299	8,126	8,728	519	523	530	14,074	15,527	16,465
55	Cleveland–Akron, OH–PA	2,450	2,622	2,713	51,721	57,399	61,110	72,704	80,713	86,554	4,624	4,688	4,737	15,725	17,216	18,273
56	Toledo, OH	698	756	789	13,653	15,352	16,479	18,946	21,173	22,855	1,285	1,319	1,343	14,743	16,054	17,022
57	Detroit–Ann Arbor–Flint, MI	3,421	3,663	3,792	82,837	91,697	97,384	112,963	125,458	134,414	6,703	6,832	6,918	16,852	18,363	19,428
58	Northern Michigan, MI	114	127	134	1,774	2,054	2,229	2,958	3,400	3,709	241	251	258	12,293	13,545	14,392
59	Green Bay, WI–MI	340	375	396	6,029	7,005	7,647	8,715	10,087	11,056	642	673	694	13,568	14,978	15,924
60	Appleton–Oshkosh–Neenah, WI	238	267	284	4,601	5,462	6,018	6,079	7,197	7,989	397	427	446	15,306	16,874	17,914
61	Traverse City, MI	127	145	155	2,103	2,509	2,773	3,324	3,975	4,423	253	274	287	13,135	14,519	15,428
62	Grand Rapids–Muskegon–Holland, MI	915	1,025	1,089	18,622	21,869	23,990	25,624	29,741	32,729	1,726	1,833	1,903	14,847	16,229	17,198
63	Milwaukee–Racine, WI	1,282	1,390	1,454	26,485	30,031	32,440	36,482	41,683	45,493	2,161	2,243	2,304	16,879	18,580	19,745
64	Chicago–Gary–Kenosha, IL–IN–WI	5,388	5,953	6,291	133,146	152,496	165,807	176,728	201,971	220,806	9,579	10,072	10,420	18,450	20,053	21,191
65	Elkhart–Goshen, IN–MI	491	540	566	9,304	10,697	11,596	12,692	14,607	15,947	881	930	959	14,399	15,714	16,631
66	Fort Wayne, IN	410	456	480	7,770	9,041	9,830	10,206	11,767	12,842	679	716	738	15,035	16,430	17,411
67	Indianapolis, IN–IL	1,644	1,825	1,924	33,067	38,313	41,690	43,968	50,860	55,764	2,845	2,973	3,062	15,455	17,105	18,214
68	Champaign–Urbana, IL	342	373	391	6,032	6,780	7,290	8,624	9,718	10,536	622	647	666	13,870	15,012	15,811
69	Evansville–Henderson, IN–KY–IL	456	492	513	8,081	9,117	9,806	11,620	13,201	14,353	836	864	887	13,903	15,271	16,179
70	Louisville, KY–IN	753	820	858	14,376	16,473	17,818	20,169	23,246	25,351	1,328	1,374	1,410	15,188	16,925	17,981
71	Nashville, TN–KY	1,244	1,423	1,519	23,203	28,302	31,452	30,276	36,717	41,028	2,115	2,308	2,421	14,313	15,908	16,945
72	Paducah, KY–IL	112	122	127	1,926	2,213	2,389	2,879	3,286	3,564	217	224	229	13,287	14,688	15,588
73	Memphis, TN–AR–MS–KY	952	1,055	1,110	18,135	21,295	23,281	24,543	28,849	31,757	1,733	1,838	1,900	14,161	15,695	16,718
74	Huntsville, AL–TN	503	559	593	9,756	11,453	12,565	12,849	14,950	16,460	925	979	1,013	13,893	15,265	16,246
75	Tupelo, MS–AL–TN	300	329	343	4,604	5,381	5,858	6,553	7,587	8,297	590	615	631	11,106	12,334	13,152
76	Greenville, MS	111	118	121	1,657	1,905	2,031	2,615	2,968	3,184	259	260	262	10,107	11,417	12,174
77	Jackson, MS–AL–LA	651	713	745	10,759	12,457	13,504	15,811	18,202	19,847	1,351	1,399	1,431	11,704	13,006	13,869
78	Birmingham, AL	783	853	898	15,437	17,731	19,303	21,192	24,377	26,728	1,489	1,558	1,604	14,230	15,647	16,659
79	Montgomery, AL	240	260	273	4,250	4,895	5,324	6,034	6,996	7,672	456	478	492	13,245	14,638	15,590
80	Mobile, AL	305	334	352	5,474	6,348	6,936	7,933	9,164	10,069	638	666	687	12,431	13,764	14,662
81	Pensacola, FL	275	315	339	4,868	5,785	6,408	7,359	8,952	10,103	553	615	654	13,317	14,566	15,439
82	Biloxi–Gulfport–Pascagoula, MS	189	209	221	3,335	3,818	4,143	4,397	5,026	5,503	359	382	395	12,240	13,168	13,918
83	New Orleans, LA–MS	834	913	958	16,514	18,677	20,117	23,081	26,177	28,456	1,664	1,731	1,779	13,874	15,122	15,995
84	Baton Rouge, LA–MS	356	408	438	6,982	8,349	9,224	9,241	10,938	12,140	682	735	768	13,542	14,885	15,803
85	Lafayette, LA	263	288	302	4,529	5,224	5,699	6,598	7,582	8,328	570	593	611	11,582	12,776	13,641
86	Lake Charles, LA	230	252	264	4,020	4,623	5,032	6,094	7,005	7,674	520	542	558	11,731	12,918	13,756
87	Beaumont–Port Arthur, TX	205	224	233	4,147	4,732	5,078	6,019	7,000	7,621	436	452	460	13,815	15,480	16,550
88	Shreveport–Bossier City, LA–AR	264	283	293	4,702	5,260	5,657	7,174	8,049	8,729	556	566	576	12,892	14,231	15,154
89	Monroe, LA	148	165	174	2,479	2,942	3,229	3,800	4,441	4,886	332	347	357	11,429	12,798	13,689
90	Little Rock–North Little Rock, AR	794	876	919	13,347	15,496	16,790	19,037	22,060	24,108	1,491	1,574	1,624	12,768	14,017	14,840

Table 2.—Selected Totals for BEA Economic Areas, 1993, 2000, and 2005—Continued

Area no.	BEA economic area	Employment			Earnings			Total personal income			Population			Per capita personal income		
		Thousands of jobs			Millions of 1987 dollars			Millions of 1987 dollars			Thousands of persons			1987 dollars		
		1993	2000	2005	1993	2000	2005	1993	2000	2005	1993	2000	2005	1993	2000	2005
91	Fort Smith, AR–OK	153	173	184	2,428	2,900	3,201	3,449	4,096	4,547	296	317	331	11,664	12,900	13,731
92	Fayetteville–Springdale–Rogers, AR–MO–OK	178	208	225	3,006	3,691	4,133	4,154	5,010	5,611	315	349	370	13,203	14,354	15,150
93	Joplin, MO–KS–OK	133	150	160	2,016	2,422	2,684	3,054	3,626	4,024	240	255	265	12,721	14,237	15,198
94	Springfield, MO	415	483	525	5,869	7,286	8,238	9,202	11,271	12,762	752	823	873	12,231	13,698	14,623
95	Jonesboro, AR–MO	142	153	159	2,154	2,484	2,684	3,226	3,717	4,054	288	301	308	11,183	12,365	13,150
96	St. Louis, MO–IL	1,870	2,042	2,143	38,192	43,182	46,548	55,420	63,076	68,648	3,454	3,610	3,720	16,045	17,471	18,454
97	Springfield, IL–MO	283	311	327	4,952	5,650	6,122	7,334	8,330	9,069	506	526	541	14,507	15,826	16,753
98	Columbia, MO	206	234	250	3,302	3,953	4,380	4,553	5,377	5,975	333	358	375	13,678	15,020	15,951
99	Kansas City, MO–KS	1,342	1,502	1,592	25,546	29,923	32,772	35,346	41,276	45,442	2,282	2,432	2,526	15,489	16,973	17,986
100	Des Moines, IA–IL–MO	978	1,044	1,081	16,014	18,503	19,888	23,145	26,571	28,758	1,626	1,663	1,692	14,236	15,975	16,993
101	Peoria–Pekin, IL	278	301	316	5,351	5,920	6,333	7,853	8,744	9,431	528	541	553	14,882	16,147	17,042
102	Davenport–Moline–Rock Island, IA–IL	306	328	341	5,817	6,460	6,877	8,340	9,268	9,975	557	567	577	14,981	16,351	17,293
103	Cedar Rapids, IA	229	252	266	4,177	4,820	5,231	5,404	6,188	6,766	352	369	381	15,341	16,777	17,758
104	Madison, WI–IL–IA	562	626	664	9,606	11,463	12,608	13,286	15,688	17,301	870	924	959	15,279	16,987	18,039
105	La Crosse, WI–MN	132	147	155	2,071	2,485	2,737	3,005	3,607	4,001	226	243	253	13,268	14,866	15,829
106	Rochester, MN–IA–WI	185	202	212	3,248	3,874	4,217	4,483	5,340	5,849	300	319	329	14,927	16,754	17,775
107	Minneapolis–St. Paul, MN–WI–IA	2,578	2,874	3,046	51,832	60,780	66,524	68,052	79,706	87,786	4,095	4,385	4,568	16,620	18,178	19,219
108	Wausau, WI	264	294	311	4,438	5,258	5,777	6,267	7,432	8,238	467	497	517	13,412	14,959	15,923
109	Duluth–Superior, MN–WI	174	188	195	3,074	3,460	3,708	4,564	5,204	5,646	345	357	364	13,234	14,598	15,513
110	Grand Forks, ND–MN	141	151	156	1,931	2,290	2,460	2,944	3,476	3,763	239	242	245	12,315	14,346	15,354
111	Minot, ND	67	70	72	990	1,084	1,139	1,494	1,618	1,708	113	111	110	13,234	14,631	15,527
112	Bismarck, ND–MT–SD	103	113	119	1,590	1,877	2,035	2,286	2,683	2,924	173	179	182	13,235	15,009	16,027
113	Fargo–Moorhead, ND–MN	209	229	240	3,095	3,665	3,980	4,635	5,488	5,995	354	369	378	13,108	14,889	15,875
114	Aberdeen, SD	49	52	53	809	888	935	1,218	1,341	1,430	84	84	85	14,555	15,964	16,914
115	Rapid City, SD–MT–NE–ND	120	137	146	1,856	2,213	2,450	2,652	3,202	3,596	208	227	239	12,766	14,124	15,030
116	Sioux Falls, SD–IA–MN–NE	307	343	362	4,816	5,803	6,344	6,903	8,296	9,119	490	517	533	14,086	16,056	17,104
117	Sioux City, IA–NE–SD	149	162	170	2,327	2,785	3,036	3,338	3,929	4,297	245	252	258	13,639	15,569	16,625
118	Omaha, NE–IA–MO	608	672	709	10,988	12,836	14,013	15,174	17,811	19,555	978	1,026	1,058	15,520	17,355	18,475
119	Lincoln, NE	228	254	268	3,868	4,565	5,002	5,342	6,301	6,936	352	373	385	15,184	16,907	17,999
120	Grand Island, NE	169	186	195	2,749	3,152	3,406	4,033	4,637	5,053	282	294	301	14,299	15,783	16,810
121	North Platte, NE–CO	35	37	37	585	648	687	878	975	1,043	60	60	60	14,573	16,188	17,268
122	Wichita, KS–OK	683	746	776	12,328	14,002	15,017	17,176	19,598	21,209	1,113	1,159	1,182	15,427	16,914	17,944
123	Topeka, KS	271	301	317	4,413	5,150	5,590	6,241	7,356	8,068	450	474	489	13,861	15,511	16,511
124	Tulsa, OK–KS	706	784	824	12,767	14,710	15,903	18,003	20,819	22,734	1,297	1,373	1,418	13,879	15,161	16,037
125	Oklahoma City, OK	885	975	1,024	14,994	17,164	18,570	21,231	24,382	26,638	1,595	1,675	1,730	13,311	14,553	15,398
126	Western Oklahoma, OK	74	78	80	1,050	1,163	1,249	1,712	1,921	2,084	143	145	146	12,004	13,285	14,241
127	Dallas–Fort Worth, TX–AR–OK	3,741	4,290	4,598	80,473	96,596	107,164	104,160	125,503	140,155	6,468	7,066	7,426	16,103	17,762	18,873
128	Abilene, TX	117	125	128	1,832	2,070	2,213	2,805	3,207	3,460	213	218	219	13,164	14,739	15,803
129	San Angelo, TX	101	110	114	1,520	1,757	1,910	2,370	2,745	3,000	194	202	207	12,229	13,599	14,530
130	Austin–San Marcos, TX	626	761	842	12,112	15,561	17,946	15,425	19,551	22,436	1,011	1,161	1,255	15,250	16,834	17,872
131	Houston–Galveston–Brazoria, TX	2,702	3,112	3,337	63,833	76,396	84,264	80,093	96,421	107,368	4,896	5,426	5,723	16,358	17,771	18,760
132	Corpus Christi, TX	250	270	280	4,571	5,188	5,597	6,637	7,682	8,408	522	541	553	12,713	14,187	15,200
133	McAllen–Edinburg–Mission, TX	279	326	354	4,130	5,129	5,821	6,372	8,094	9,321	800	906	974	7,969	8,929	9,571
134	San Antonio, TX	937	1,078	1,162	16,947	20,542	22,978	24,330	29,522	33,199	1,868	2,054	2,171	13,025	14,371	15,291
135	Odessa–Midland, TX	199	210	216	3,738	4,113	4,361	5,358	6,049	6,523	389	398	402	13,759	15,198	16,222
136	Hobbs, NM–TX	89	96	99	1,646	1,814	1,939	2,353	2,618	2,823	192	197	200	12,273	13,260	14,134
137	Lubbock, TX	201	218	226	3,689	4,119	4,435	5,061	5,717	6,201	361	372	376	14,009	15,389	16,475
138	Amarillo, TX–NM	251	268	275	5,024	5,524	5,890	6,892	7,654	8,226	457	468	473	15,075	16,357	17,383
139	Santa Fe, NM	126	151	166	2,180	2,751	3,135	3,073	3,851	4,402	222	250	267	13,812	15,397	16,475
140	Pueblo, CO–NM	118	124	127	1,926	2,123	2,254	3,182	3,527	3,782	251	255	258	12,689	13,824	14,639
141	Denver–Boulder–Greeley, CO–KS–NE	2,102	2,460	2,679	43,004	52,865	59,525	56,412	69,346	78,613	3,291	3,709	3,976	17,141	18,695	19,771
142	Scottsbluff, NE–WY	54	58	60	946	1,052	1,125	1,353	1,515	1,633	93	95	96	14,568	15,956	17,001
143	Casper, WY–ID–UT	232	259	273	4,168	4,835	5,245	5,838	6,837	7,491	395	421	436	14,795	16,228	17,178
144	Billings, MT–WY	224	254	271	3,598	4,253	4,697	5,384	6,405	7,138	379	414	436	14,200	15,458	16,365
145	Great Falls, MT	89	95	98	1,543	1,649	1,760	2,352	2,535	2,735	166	172	175	14,161	14,734	15,599
146	Missoula, MT	196	227	244	3,074	3,761	4,193	4,672	5,763	6,482	359	400	424	13,025	14,421	15,277
147	Spokane, WA–ID	392	439	466	6,999	8,176	8,971	10,416	12,225	13,517	750	805	841	13,890	15,178	16,070
148	Idaho Falls, ID–WY	156	175	185	2,848	3,387	3,723	3,663	4,355	4,826	281	307	320	13,018	14,192	15,088
149	Twin Falls, ID	84	94	99	1,435	1,711	1,873	1,999	2,386	2,638	146	160	167	13,680	14,910	15,832
150	Boise City, ID–OR	271	316	341	5,152	6,382	7,148	6,740	8,314	9,372	455	512	543	14,810	16,251	17,269
151	Reno, NV–CA	340	390	420	7,272	8,810	9,789	10,147	12,302	13,775	554	621	660	18,322	19,809	20,859
152	Salt Lake City–Ogden, UT–ID	983	1,193	1,323	17,457	22,264	25,590	22,398	28,493	32,895	1,759	2,022	2,194	12,737	14,091	14,993
153	Las Vegas, NV–AZ–UT	609	779	886	13,211	17,800	20,952	17,892	24,321	28,909	1,115	1,389	1,562	16,051	17,509	18,513
154	Flagstaff, AZ–UT	139	169	187	2,167	2,770	3,153	3,586	4,594	5,281	330	378	408	10,859	12,144	12,948
155	Farmington, NM–CO	83	98	107	1,407	1,736	1,954	1,922	2,373	2,694	161	180	192	11,918	13,159	14,043
156	Albuquerque, NM–AZ	430	504	550	7,801	9,579	10,814	10,779	13,217	14,998	812	912	976	13,273	14,486	15,371
157	El Paso, TX–NM	391	448	481	6,533	7,876	8,781	8,934	10,881	12,263	882	975	1,033	10,134	11,159	11,872
158	Phoenix–Mesa, AZ–NM	1,392	1,689	1,870	27,786	35,277	40,262	38,483	48,868	56,219	2,528	2,918	3,160	15,220	16,750	17,793
159	Tucson, AZ	398	465	503	6,989	8,555	9,551	11,064	13,543	15,239	847	944	1,001	13,063	14,347	15,231
160	Los Angeles–Riverside–Orange County, CA–AZ	8,371	9,524	10,302	204,174	242,589	270,532	274,958	327,256	366,869	16,685	18,394	19,522	16,479	17,791	18,792
161	San Diego, CA	1,397	1,651	1,826	29,729	37,170	42,632	42,716	52,899	60,697	2,612	2,964	3,207	16,354	17,848	18,926
162	Fresno, CA	585	675	733	11,030	13,373	14,999	16,067	19,515	22,019	1,269	1,415	1,507	12,657	13,794	14,616
163	San Francisco–Oakland–San Jose, CA	4,718	5,345	5,772	121,752	143,825	159,866	164,250	193,656	216,029	8,356	9,070	9,567	19,655	21,351	22,582
164	Sacramento–Yolo, CA	1,055	1,282	1,434	22,462	28,723	33,229	32,282	40,826	47,181	2,059	2,365	2,571	15,677	17,266	18,348
165	Redding, CA–OR	145	168	183	2,577	3,154	3,555	4,204	5,182	5,879	324	359	382	12,971	14,433	15,387
166	Eugene–Springfield, OR–CA	355	402	428	6,242	7,426	8,197	9,776	11,687	13,006	728	786	824	13,428	14,870	15,792
167	Portland–Salem, OR–WA	1,403	1,614	1,738	28,773	34,674	38,572	39,590	47,818	53,624	2,497	2,754	2,922	15,856	17,360	18,353
168	Pendleton, OR–WA	96	104	108	1,665	1,876	2,026	2,455	2,779	3,024	186	194	199	13,202	14,352	15,218
169	Richland–Kennewick–Pasco, WA	320	363	390	5,955	7,089	7,897	8,573	10,279	11,515	594	650	686	14,443	15,817	16,788
170	Seattle–Tacoma–Bremerton, WA	2,183	2,532	2,767	49,613	59,634	67,081	66,865	80,602	91,264	3,710	4,152	4,465	18,023	19,413	20,439
171	Anchorage, AK	355	397	426	9,019	10,409	11,429	10,767	12,559	13,913	598	657	694	18,010	19,103	20,041
172	Honolulu, HI	747	836	892	16,447	19,431	21,425	21,385	25,362	28,181	1,166	1,281	1,354	18,348	19,797	20,806

Now available from BEA!

REVISED BEA ECONOMIC AREA MAPS

Need to locate centers of economic activity?

Define metropolitan areas?

Understand the new U.S. economic areas?

Using newly available information on commuting patterns, BEA released last year the first major revision in nearly 20 years of the multi-county economic areas of the United States. You can have this information at your fingertips with BEA's Wall Map and Background Diskette of Revised Economic Areas.

The 26" by 40" color-coded wall map shows

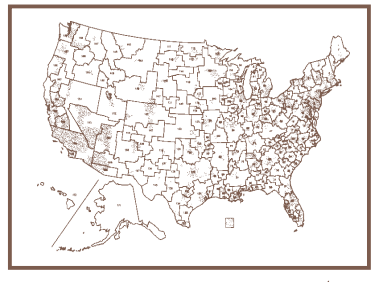

- the 172 BEA economic areas
- over 300 metropolitan centers
- a flowchart of how areas were redefined

The diskette allows you to

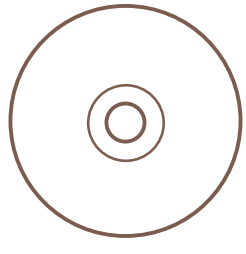

- access the file of codes for the economic areas
- look up any county to find its BEA economic area
- print area maps

Ordering Information

Wall Map, Accession No. 61-95-10-500, $15
Background Diskette, Accession No. 61-95-40-101, $20

To order, specify the accession number and send a check or money order payable to

Bureau of Economic Analysis,
Public Information Office Order Desk,
BE-53
Washington, D.C. 20230

or call with VISA or Mastercard: (202) 606-3700 (202) 606-5335 TDD

Now available from BEA!
1996 Edition

Regional Economic Information System

CD-ROM

Containing Over 25 Years of Economic Data For All U.S. States, Counties, and Metro Areas

Need to analyze your region's economic health? Locate a plant? Evaluate target markets?

BEA's new 1996 Windows edition REIS CD-ROM is loaded with just-released regional economic data, including:

- county-level personal income by major source through 1994
- per capita personal income
- state quarterly personal income through 1995
- projections to 2045 of gross state product and
- projections to 2045 of personal income, employment, and population by state, by metropolitan area, and by BEA economic area

For over 3,100 U.S. counties, for 330 metropolitan areas, and for 172 BEA economic areas, the REIS CD-ROM contains estimates for 1969-94:

- personal income by major source
- earnings by two-digit SIC industry
- employment by one-digit SIC industry
- farm income and expenses
- regional economic profiles
- transfer payments by major program
- BEARFACTS (BEA Regional Fact Sheets)
- commuter income flows



And much more...

- new Windows retrieval software you can use to display, print or copy tables, with easy-to-use help menus
- Spring '96 User's Guide to BEA information and BEA telephone contacts
- list of metropolitan areas and BEA economic areas, and their corresponding counties

Ordering Information

Send check for $35 payable to: Bureau of Economic Analysis, PIO Order Desk, BE-53, Washington, DC 20230. Please include return address, phone number, and accession #55-94-30-599. For further information or to place an order using MasterCard or VISA call (202) 606-5360.

Local Area Personal Income, 1992–94

THIS REPORT presents new estimates of personal income and per capita personal income for local areas—that is, for counties, metropolitan areas, and BEA economic areas—for 1994 and revised estimates for 1992–93. It also discusses the source data used to prepare the estimates.

Table 1 presents the estimates for the metropolitan areas, including the new metropolitan statistical areas (MSA's) of Flagstaff, AZ-UT, and Grand Junction, CO, which were defined by the Office of Management and Budget (OMB) in June 1995.[1] The metropolitan areas in all States are defined in terms of counties and county equivalents.[2]

The 10 areas with the highest per capita personal income in 1994 were generally "large" in terms of total personal income and population and were all located on the east or west coasts (table A). Seven of the ten areas are primary metropolitan statistical areas that are part of the New York-Northern New Jersey-Long Island, NY-NJ-CT-PA Consolidated Metropolitan Statistical Area. The 10 areas with the lowest per capita personal income in 1994 were "small" in terms of total personal income and population and were generally located in the Southeast or Southwest regions.

Table 2 presents the estimates for the BEA economic areas; each area consists of one or more economic nodes—usually metropolitan areas—and the surrounding counties that are economically related to the node.[3] The economic areas encompass all counties and county equivalents in the Nation.

Table 3 presents the estimates for counties and county equivalents. For Virginia, the estimates are presented for the larger independent cities as well as for most counties; the estimates for the smaller independent cities are combined with the estimates for adjacent counties.

Source data for the estimates

The estimates for 1992–93 were revised to reflect the annual revision of the State estimates of the components of personal income that were released in August 1995 and the routine incorporation of source data that are more current than the data that were available when the local area estimates for 1993 were prepared.[4] The incorporation of the new source data mainly affected

1. The Flagstaff, AZ-UT MSA consists of Coconino County, Arizona and Kane County, Utah. The Grand Junction, CO MSA consists of Mesa County, Colorado.

2. For the New England region, OMB's preferred definitions of the metropolitan areas are in terms of cities and towns, but the available data for cities and towns are not sufficient to prepare estimates of personal income.

The list of the metropolitan areas and their constituent counties and county equivalents is available from three sources:

(1) BEA, on the Regional Economic Information System CD-ROM; see the section "Data availability."

(2) The National Technical Information Service (NTIS), in hard copy (Accession No. PB 95–208880) and in electronic format (Wordperfect 5.1, Accession No. PB 95–503371); write to NTIS, Document Sales, 5205 Port Royal Road, Springfield, VA 22161, or call (703) 487–4650.

(3) The Bureau of the Census, on the Internet; go to **http://www.census.gov**, select Geography, and then select Metropolitan area definitions.

3. For a description of the economic areas and the methodology used to define them, see "Redefinition of the BEA Economic Areas," SURVEY OF CURRENT BUSINESS 75 (February 1995): 75–81. See also the map showing the economic areas on page 58 in the article "Metropolitan Area and BEA Economic Area Projections of Economic Activity and Population to the Year 2005" in this issue.

A list of the economic areas and their constituent counties and county equivalents is included on the Regional Economic Information System CD-ROM; see the section "Data availability."

4. See "State Personal Income, Revised Estimates for 1992–94," SURVEY 75 (August 1995): 35–51.

In addition, the local area estimates of per capita personal income for 1990–91 have been recomputed to reflect revised Census Bureau estimates of population.

Table A.—Per Capita Personal Income for Selected Metropolitan Areas, 1994

	Per capita personal income (dollars)	Rank	Percent of national average
Metropolitan areas with highest per capita personal income:			
San Francisco, CA	34,281	1	158
West Palm Beach-Boca Raton, FL	33,518	2	154
New Haven-Bridgeport-Stamford-Danbury-Waterbury, CT	32,118	3	148
Bergen-Passaic, NJ	31,121	4	143
Naples, FL	30,906	5	142
Trenton, NJ	30,176	6	139
Nassau-Suffolk, NY	30,006	7	138
Middlesex-Somerset-Hunterdon, NJ	29,948	8	138
Newark, NJ	29,652	9	137
New York, NY	28,800	10	133
United States	**21,696**	.....	**100**
Metropolitan areas with lowest per capita personal income:			
Clarksville-Hopkinsville, TN-KY	14,946	304	69
Provo-Orem, UT	14,444	305	67
Sumter, SC	14,429	306	67
Yuma, AZ	13,764	307	63
Las Cruces, NM	13,698	308	63
Jacksonville, NC	13,548	309	62
El Paso, TX	12,940	310	60
Brownsville-Harlingen-San Benito, TX	11,346	311	52
Laredo, TX	11,289	312	52
McAllen-Edinburg-Mission, TX	10,346	313	48

the estimates of nonfarm proprietors' income, of dividends, interest, and rent, and of the residence adjustment, which is the net inflow of the earnings of interarea commuters.

The 1992–93 estimates of nonfarm proprietors' income were revised to incorporate 1992 data on the number of small establishments by industry from the Census Bureau's *County Business Patterns*.

The 1993 estimates of dividends, interest, and rent and of the residence adjustment were revised to incorporate Internal Revenue Service tabulations of individual income tax return data for 1993.

The 1994 local area estimates are based on the most current county source data that are available.[5] The 1994 estimates of most of wage and salary disbursements are based on 1994 data from the Bureau of Labor Statistics, and the estimates of other labor income and of personal contributions for social insurance are based mainly on the estimates of wages and salaries. For farm proprietors' income, the estimates of government payments for all States and of gross receipts for most of the major farm States are based on 1994 data from the Department of Agriculture and its State government affiliates. For transfer payments, the estimates of most or all of social security benefits, medicare benefits, and veterans benefits are based on 1994 data from the Department of Health and Human Services and from the Department of Veterans Affairs. The estimates of unemployment compensation and of transfer payments under most of the major means-tested programs—including medicaid, aid to families with dependent children, supplemental security income, and food stamps—for most States are based on 1994 data from the State government agencies that administer the programs. The 1994 estimates of nonfarm proprietors' income, of dividends, interest, and rent, and of the residence adjustment are based mainly on extrapolations of the data that were used to prepare the 1993 estimates.

Further, the State totals of the county estimates of personal income presented in this article incorporate source data that were not able to be incorporated into the State estimates published last month.[6] These data, as well as the revised estimates of personal income from the recent comprehensive revision of the national income and product accounts, will be incorporated into the State estimates as part of a comprehensive revision that is scheduled for release this September.[7] In turn, the local area estimates will be revised in summer 1997 to incorporate this comprehensive revision of the State estimates.

5. A detailed description of the methodology used to prepare the local area estimates is available; see the section "Data availability."

6. This year, the preparation of the regional estimates of personal income was interrupted by the shutdowns of the Federal Government in November, December, and January. As a result, the release of the local area estimates was delayed for a month to allow for the incorporation of all of the source data that would normally be incorporated into these estimates; some of these data—particularly some of the data used to estimate the residence adjustment—were not incorporated into the State estimates published last month in "Total and Per Capita Personal Income by State and Region," SURVEY 76 (May 1996): 94–101.

7. Until the release of the comprehensive revision of the State estimates, the "official" estimates of State personal income and per capita personal income are those that were published last month.

Acknowledgments

The estimates of local area personal income were prepared by the Regional Economic Measurement Division under the direction of Robert L. Brown, Chief. The preparation of the estimates was a divisionwide effort.

Estimates of nonfarm labor earnings (wages and salaries and other labor income) were prepared by the Regional Wage Branch under the supervision of Sharon C. Carnevale, Chief. Major responsibilities were assigned to Elizabeth P. Cologer, Lisa C. Ninomiya, Michael G. Pilot, John A. Rusinko, and James M. Scott. Contributing staff members were Lisa A. Bradburn, Susan P. Den Herder, Elizabeth A. Freeman, John D. Laffman, Lela S. Lester, Russell C. Lusher, Richard A. Lutyk, Paul K. Medzerian, Adrienne T. Pilot, Mauricio Ortiz, Michael Phillips, William E. Reid, Jr., Victor A. Sahadachny, and Jaime Zenzano.

Estimates of farm earnings (wages and salaries, other labor income, and proprietors' income) and the residence adjustments were prepared by the Quarterly Income Branch. Major responsibilities were assigned to James M. Zavrel. Contributing staff members were Elaine M. Briccetti, Carrie L. Case, Daniel R. Corrin, and Daniel Zabronsky.

Estimates of nonfarm proprietors' income, property income, transfer payments, and personal contributions for social insurance were prepared by the Proprietors' Income Branch. Major responsibilities were assigned to Charles A. Jolley. Contributing staff members were Toan A. Ly, Ellen M. Wright, and Marianne A. Ziver.

The public use tabulations and data files were assembled and the text and tables for this article were prepared by the Regional Economic Information System Branch. Major responsibilities were assigned to Kathy A. Albetski, Wallace K. Bailey, and Gary V. Kennedy. Contributing staff members were H Steven Dolan, Jeffrey L. Newman, Michael J. Paris, Albert Silverman, Nancy E. Smith, Callan S. Swenson, Monique B. Tyes, and Mary C. Williams.

Data availability

Personal income by type of payment, earnings by Standard Industrial Classification (SIC) division, population, and per capita personal income are available for local areas for 1969–94 (see table B). Data are also available as follows: A version of table B that includes earnings by SIC two-digit industry; a set of tables that includes only the three summary statistics—personal income, per capita personal income, and population; and supplemental tables for employment by SIC division, for transfer payments by program, and for major categories of farm income and expenses.

The summary statistics are presented in *Local Area Personal Income, 1969–92*, which also presents a description of the sources and methods used to prepare the estimates and a list of the State agencies and universities from which the more detailed tables can be obtained.[8]

The entire set of the detailed and summary tables for all areas and for all years is available on a CD-ROM. This CD-ROM also contains the quarterly State estimates of personal income for 1969–95; the estimates of gross state product for 1977–92; the projections of personal income and employment to 2045 for States, metropolitan areas, and BEA economic areas; and a description of the sources and methods used to estimate local area personal income. The CD-ROM is designed for use with microcomputers equipped with either the MS-DOS or the Windows operating system and

8. U.S. Department of Commerce, Bureau of Economic Analysis, *Local Area Personal Income, 1969–92* (Washington, DC: U.S. Government Printing Office, September 1994).

The 1991–92 estimates of personal income and the 1990–92 estimates of population and per capita personal income in that publication have been superseded by revisions.

Table B.—Example of Available Data for Local Areas: Personal Income by Major Source and Earnings by Major Industry, 1989–94 [1]

[Thousands of dollars]

	New London County, Connecticut					
	1989	1990	1991	1992	1993	1994
Income by Place of Residence						
Total personal income	5,001,642	5,129,498	5,304,888	5,528,493	5,710,049	6,009,148
Nonfarm personal income	4,953,590	5,071,027	5,245,818	5,466,835	5,640,785	5,945,766
Farm income [2]	48,052	58,471	59,070	61,658	69,264	63,382
Population (thousands) [3]	254.9	255.2	253.9	247.9	248.8	249.6
Per capita personal income (dollars)	19,625	20,102	20,891	22,302	22,947	24,076
Derivation of total personal income:						
Earnings by place of work	3,742,284	3,797,899	3,914,754	4,074,782	4,227,987	4,601,760
Less: Personal contributions for social insurance [4]	238,690	246,894	265,681	290,205	311,834	358,755
Plus: Adjustment for residence [5]	41,932	55,888	29,337	39,272	20,844	–71,797
Equals: Net earnings by place of residence	3,545,526	3,606,893	3,678,410	3,823,849	3,936,997	4,171,208
Plus: Dividends, interest, and rent [6]	836,872	821,127	845,061	804,828	831,283	865,920
Plus: Transfer payments	619,244	701,478	781,417	899,816	941,769	972,020
Earnings by Place of Work						
Components of earnings:						
Wages and salaries	3,122,063	3,169,878	3,252,738	3,378,835	3,480,013	3,782,403
Other labor income	306,191	316,737	344,768	366,002	393,070	451,450
Proprietors' income [7]	314,030	311,284	317,248	329,945	354,904	367,907
Farm proprietors' income	35,595	42,317	43,273	45,119	50,046	43,969
Nonfarm proprietors' income	278,435	268,967	273,975	284,826	304,858	323,938
Earnings by industry:						
Farm earnings	48,052	58,471	59,070	61,658	69,264	63,382
Nonfarm earnings	3,694,232	3,739,428	3,855,684	4,013,124	4,158,723	4,538,378
Private earnings	2,851,514	2,831,824	2,910,090	3,084,324	3,199,090	3,603,023
Agricultural services, forestry, fisheries, and other [8]	11,880	13,437	13,500	13,210	15,770	17,254
Mining	3,032	4,236	4,652	6,599	6,024	5,422
Construction	249,006	182,679	159,111	186,652	182,377	187,059
Manufacturing	1,092,398	1,108,053	1,146,157	1,099,937	1,085,159	1,220,242
Nondurable goods	289,288	306,990	329,209	358,558	375,755	425,805
Durable goods	803,110	801,063	816,948	741,379	709,404	794,437
Transportation and public utilities	194,913	194,389	212,037	210,615	235,590	276,227
Wholesale trade	94,770	87,259	89,131	95,495	95,601	103,934
Retail trade	377,057	360,025	349,306	358,284	373,500	394,701
Finance, insurance, and real estate	104,553	106,697	110,957	124,826	120,254	110,623
Services	723,905	775,049	825,239	988,706	1,084,815	1,287,561
Government and government enterprises	842,718	907,604	945,594	928,800	959,633	935,355
Federal, civilian	144,193	158,604	156,696	165,097	170,732	166,304
Military	298,470	322,619	322,628	289,061	265,948	260,619
State and local	400,055	426,381	466,270	474,642	522,953	508,432

1. 1989-94 based on 1987 SIC.
2. Farm income consists of proprietors' net farm income, the wages of hired labor, the pay-in-kind of hired farm labor, and the salaries of officers of corporate farms.
3. Census Bureau midyear population estimates. Estimates for 1990-94 reflect county population estimates available as of October 1995.
4. Personal contributions for social insurance are included in earnings by type and industry but excluded from personal income.
5. U.S. adjustment for residence consists of adjustments for border workers: Income of U.S. residents commuting outside U.S. borders to work less income of foreign residents commuting inside U.S. borders to work plus certain Caribbean seasonal workers.
6. Includes the capital consumption adjustment for rental income of persons.
7. Includes the inventory valuation and capital consumption adjustments.
8. "Other" consists of wages and salaries of U.S. residents employed by international organizations and foreign embassies and consulates in the U.S.

D Not shown to avoid disclosure of confidential information. Estimates are included in totals.
L Less than $50,000. Estimates are included in totals.

includes a program to help users select, display, print, and copy the tables. The price is $35.00.

These tables are also available on magnetic tapes, computer printouts, and microcomputer diskettes. Each table for all years for all the metropolitan areas, for all the BEA economic areas, or for all the counties is available on a single reel of magnetic tape, but the table for counties that includes earnings by SIC two-digit industry requires two reels at standard blocksize; the price of each reel of magnetic tape is $100. The tables on computer printouts are priced by the number of pages; the minimum charge is $10. The tables on diskette are priced at $20 per diskette; as many as nine diskettes are required for all of the local areas in a series, but users can limit their orders to the local areas in particular States.

In addition, the following information is free: A sample packet of all tables, a list of the State agencies and universities from which the State and local area estimates can be obtained, and a description of sources and methods used to prepare the local area estimates.

For information on ordering these products, write to the Regional Economic Information System, BE-55, Bureau of Economic Analysis, U.S. Department of Commerce, Washington, DC 20230, or call (202) 606–5360. Visa or Mastercard are accepted for telephone orders.

Tables 1 through 3 follow.

Table 1.—Total Personal Income and Per Capita Personal Income by Metropolitan Area, 1992–94

Area name	Total personal income: Millions of dollars 1992	1993	1994	Percent change[2] 1993–94	Per capita personal income[3]: Dollars 1992	1993	1994	Rank in U.S. 1994
United States[1]	**5,138,091**	**5,365,006**	**5,648,263**	**5.3**	**20,147**	**20,812**	**21,696**	
Metropolitan portion	**4,334,364**	**4,524,575**	**4,754,997**	**5.1**	**21,303**	**21,996**	**22,888**	
Nonmetropolitan portion	**803,727**	**840,431**	**893,266**	**6.3**	**15,588**	**16,136**	**16,984**	
Consolidated Metropolitan Statistical Areas								
Chicago-Gary-Kenosha, IL-IN-WI	196,420	205,074	215,361	5.0	23,384	24,223	25,257	
Cincinnati-Hamilton, OH-KY-IN	37,549	39,188	41,447	5.8	20,166	20,830	21,883	
Cleveland-Akron, OH	60,022	62,709	66,444	6.0	20,790	21,669	22,921	
Dallas-Fort Worth, TX	91,499	96,436	102,300	6.1	21,751	22,536	23,450	
Denver-Boulder-Greeley, CO	46,969	50,477	53,390	5.8	22,498	23,517	24,379	
Detroit-Ann Arbor-Flint, MI	113,216	118,481	128,545	8.5	21,622	22,585	24,458	
Houston-Galveston-Brazoria, TX	84,527	88,264	92,840	5.2	21,397	21,913	22,651	
Los Angeles-Riverside-Orange County, CA	321,087	324,298	329,646	1.6	21,316	21,321	21,542	
Miami-Fort Lauderdale, FL	63,663	70,760	74,698	5.6	19,193	21,098	21,918	
Milwaukee-Racine, WI	35,318	36,884	38,849	5.3	21,681	22,569	23,728	
New York-No. New Jersey-Long Island, NY-NJ-CT-PA	534,539	552,201	571,868	3.6	27,324	28,105	29,021	
Philadelphia-Wilmington-Atlantic City, PA-NJ-DE-MD	138,314	143,257	149,311	4.2	23,333	24,108	25,055	
Portland-Salem, OR-WA	38,422	41,086	43,949	7.0	20,230	21,131	22,172	
Sacramento-Yolo, CA	32,163	33,035	34,632	4.8	20,604	20,958	21,810	
San Francisco-Oakland-San Jose, CA	171,152	177,172	184,469	4.1	26,699	27,386	28,322	
Seattle-Tacoma-Bremerton, WA	73,606	76,373	79,941	4.7	23,498	23,949	24,784	
Washington-Baltimore, DC-MD-VA-WV	173,493	181,186	189,819	4.8	25,115	25,957	26,919	
Metropolitan Statistical Areas[4]								
Abilene, TX	2,047	2,158	2,264	4.9	16,933	17,778	18,572	216
Akron, OH*	12,761	13,363	14,221	6.4	19,094	19,864	21,012	115
Albany, GA	1,772	1,885	2,032	7.8	15,407	16,226	17,376	267
Albany-Schenectady-Troy, NY	18,267	19,075	19,868	4.2	20,941	21,820	22,700	60
Albuquerque, NM	10,987	11,845	12,839	8.4	17,829	18,801	19,889	153
Alexandria, LA	1,955	2,082	2,252	8.1	14,990	16,627	17,804	247
Allentown-Bethlehem-Easton, PA	12,353	12,816	13,353	4.2	20,384	21,038	21,827	84
Altoona, PA	2,156	2,260	2,379	5.3	16,402	17,148	18,048	238
Amarillo, TX	3,416	3,645	3,899	7.0	17,879	18,805	19,788	159
Anchorage, AK	6,198	6,597	6,855	3.9	25,221	26,358	27,026	16
Ann Arbor, MI*	11,259	11,982	13,153	9.8	22,324	23,526	25,525	23
Anniston, AL	1,760	1,829	1,899	3.9	15,159	15,633	16,251	293
Appleton-Oshkosh-Neenah, WI	6,331	6,611	7,039	6.5	19,535	20,116	21,189	110
Asheville, NC	3,574	3,833	4,023	5.0	18,065	19,082	19,764	160
Athens, GA	2,096	2,251	2,421	7.5	16,235	17,217	18,158	235
Atlanta, GA	68,433	73,325	78,720	7.4	21,828	22,711	23,633	46
Atlantic-Cape May, NJ*	7,711	8,005	8,328	4.0	23,615	24,401	25,236	26
Augusta-Aiken, GA-SC	7,703	8,009	8,406	5.0	17,399	18,053	18,745	207
Austin-San Marcos, TX	16,992	18,450	19,869	7.7	18,881	19,793	20,611	129
Bakersfield, CA	9,388	9,846	10,057	2.1	15,963	16,411	16,505	292
Baltimore, MD*	54,696	56,450	59,115	4.7	22,511	23,098	24,046	42
Bangor, ME (NECMA)	2,478	2,574	2,680	4.1	16,961	17,606	18,291	228
Barnstable-Yarmouth, MA (NECMA)	4,364	4,611	4,883	5.9	22,930	23,897	24,889	29
Baton Rouge, LA	9,712	10,101	10,820	7.1	17,791	18,259	19,385	175
Beaumont-Port Arthur, TX	6,613	6,699	7,060	5.4	17,902	18,010	18,940	198
Bellingham, WA	2,507	2,630	2,790	6.1	18,146	18,494	19,190	182
Benton Harbor, MI	2,857	3,008	3,207	6.6	17,686	18,601	19,828	157
Bergen-Passaic, NJ*	38,111	39,375	40,587	3.1	29,544	30,344	31,121	4
Billings, MT	2,237	2,391	2,520	5.4	18,937	19,782	20,530	132
Biloxi-Gulfport-Pascagoula, MS	4,755	5,272	5,767	9.4	14,729	15,953	17,005	279
Binghamton, NY	4,965	5,017	5,099	1.6	18,693	18,979	19,464	172
Birmingham, AL	16,578	17,457	18,503	6.0	19,357	20,191	21,214	109
Bismarck, ND	1,535	1,611	1,701	5.6	17,851	18,454	19,300	176
Bloomington, IN	1,802	1,894	2,002	5.7	16,280	16,880	17,590	258
Bloomington-Normal, IL	2,641	2,748	3,002	9.3	19,775	20,219	21,819	85
Boise City, ID	6,144	6,815	7,481	9.8	19,194	20,391	21,511	96
Boston-Worcester-Lawrence-Lowell-Brockton, MA-NH (NECMA)	136,289	141,685	149,517	5.5	24,020	24,858	26,093	20
Boulder-Longmont, CO*	5,631	6,032	6,406	6.2	23,660	24,697	25,661	22
Brazoria, TX*	3,552	3,719	3,945	6.1	17,489	17,953	18,648	208
Bremerton, WA*	3,923	4,081	4,246	4.0	18,607	18,962	19,264	178
Brownsville-Harlingen-San Benito, TX	2,960	3,193	3,399	6.5	10,619	10,988	11,346	311
Bryan-College Station, TX	1,731	1,866	1,985	6.4	13,838	14,510	15,225	300
Buffalo-Niagara Falls, NY	23,149	23,952	25,067	4.7	19,406	20,086	21,079	114
Burlington, VT (NECMA)	3,659	3,835	3,951	3.0	20,218	20,896	21,247	107
Canton-Massillon, OH	7,070	7,403	7,835	5.8	17,733	18,460	19,468	171
Casper, WY	1,336	1,405	1,458	3.8	21,428	22,312	22,824	58
Cedar Rapids, IA	3,533	3,714	3,992	7.5	20,422	21,232	22,577	64
Champaign-Urbana, IL	3,009	3,075	3,222	4.8	17,181	18,039	19,237	181
Charleston-North Charleston, SC	8,561	8,912	9,191	3.1	16,251	16,954	17,598	256
Charleston, WV	4,829	5,136	5,427	5.7	19,096	20,212	21,304	106
Charlotte-Gastonia-Rock Hill, NC-SC	24,123	25,773	27,659	7.3	19,930	20,894	21,945	80
Charlottesville, VA	2,875	3,105	3,265	5.1	21,193	22,441	23,208	49
Chattanooga, TN-GA	7,744	8,230	8,735	6.1	17,994	18,912	19,890	152
Cheyenne, WY	1,457	1,560	1,631	4.5	19,317	20,281	20,903	119
Chicago, IL*	181,057	188,945	198,329	5.0	23,973	24,822	25,865	21
Chico-Paradise, CA	3,068	3,161	3,299	4.4	16,192	16,542	17,161	274
Cincinnati, OH-KY-IN*	31,978	33,356	35,266	5.7	20,529	21,220	22,303	73
Clarksville-Hopkinsville, TN-KY	2,514	2,635	2,780	5.5	14,061	14,618	14,946	304
Cleveland-Lorain-Elyria, OH*	47,261	49,346	52,222	5.8	21,301	22,216	23,502	48
Colorado Springs, CO	7,716	8,208	8,873	8.1	18,341	18,870	19,612	162
Columbia, MO	2,120	2,245	2,412	7.4	18,138	18,823	19,853	155
Columbia, SC	8,694	9,182	9,718	5.8	18,449	19,122	19,982	149
Columbus, GA-AL	4,330	4,503	4,708	4.6	16,063	16,603	17,175	273
Columbus, OH	27,810	29,405	31,386	6.7	19,990	20,866	22,058	77
Corpus Christi, TX	5,943	6,195	6,518	5.2	16,475	16,772	17,351	268
Cumberland, MD-WV	1,564	1,606	1,673	4.2	15,401	15,859	16,547	290
Dallas, TX*	62,931	66,679	70,946	6.4	22,558	23,444	24,480	35
Danville, VA	1,711	1,784	1,838	3.0	15,676	16,310	16,719	286
Davenport-Moline-Rock Island, IA-IL	6,836	7,058	7,458	5.7	19,173	19,753	20,844	122
Dayton-Springfield, OH	18,577	19,317	20,434	5.8	19,380	20,145	21,366	101
Daytona Beach, FL	6,878	7,275	7,749	6.5	16,250	16,832	17,591	257
Decatur, AL	2,323	2,430	2,572	5.9	17,118	17,643	18,555	218
Decatur, IL	2,260	2,336	2,430	4.0	19,177	19,915	20,844	122
Denver, CO*	39,097	41,995	44,425	5.8	22,815	23,835	24,732	30
Des Moines, IA	8,810	9,240	9,863	6.7	21,691	22,421	23,681	45
Detroit, MI*	93,967	98,222	106,351	8.3	21,855	22,820	24,692	32
Dothan, AL	2,177	2,220	2,311	4.1	16,352	16,590	17,183	272
Dover, DE	1,867	1,962	2,064	5.2	16,094	16,573	17,208	271
Dubuque, IA	1,581	1,636	1,755	7.3	18,096	18,588	19,891	151
Duluth-Superior, MN-WI	4,103	4,213	4,427	5.1	16,963	17,430	18,376	224
Dutchess County, NY*	5,913	5,991	6,016	.4	22,518	22,791	23,006	54
Eau Claire, WI	2,321	2,413	2,554	5.8	16,565	17,099	17,995	239
El Paso, TX	7,798	8,195	8,603	5.0	12,421	12,669	12,940	310
Elkhart-Goshen, IN	2,959	3,134	3,410	8.8	18,579	19,389	20,796	126
Elmira, NY	1,642	1,703	1,785	4.8	17,253	17,921	18,886	202
Enid, OK	978	1,014	1,053	3.9	17,320	17,951	18,496	221
Erie, PA	5,014	5,194	5,397	3.9	17,968	18,564	19,253	179
Eugene-Springfield, OR	5,030	5,361	5,731	6.9	17,284	18,162	19,167	184
Evansville-Henderson, IN-KY	5,407	5,686	5,984	5.2	19,093	19,954	20,878	120
Fargo-Moorhead, ND-MN	2,826	2,915	3,152	8.1	17,921	18,233	19,502	170
Fayetteville, NC	4,427	4,662	4,807	3.1	15,967	16,416	16,785	284
Fayetteville-Springdale-Rogers, AR	3,930	4,218	4,609	9.3	17,413	17,966	19,010	192
Flagstaff, AZ-UT	1,583	1,677	1,809	7.9	14,729	15,126	15,859	294
Flint, MI*	7,991	8,276	9,041	9.2	18,485	19,135	20,866	121
Florence, AL	2,133	2,220	2,358	6.2	15,915	16,407	17,381	266
Florence, SC	1,905	2,028	2,136	5.3	16,104	16,943	17,630	255
Fort Collins-Loveland, CO	3,648	3,982	4,284	7.6	18,405	19,417	20,174	135
Fort Lauderdale, FL*	30,063	32,207	34,168	6.1	22,929	23,843	24,706	31
Fort Myers-Cape Coral, FL	7,185	7,629	8,103	6.2	20,351	21,234	22,053	78
Fort Pierce-Port St. Lucie, FL	5,623	5,954	6,280	5.5	21,122	21,863	22,566	65
Fort Smith, AR-OK	2,836	2,925	3,142	7.4	15,713	15,950	16,970	281
Fort Walton Beach, FL	2,717	2,915	3,049	4.6	17,770	18,531	18,959	197
Fort Wayne, IN	9,036	9,415	10,005	6.3	19,513	20,193	21,330	104
Fort Worth-Arlington, TX*	28,568	29,757	31,354	5.4	20,163	20,735	21,412	100
Fresno, CA	13,385	14,012	14,276	1.9	16,629	17,028	17,104	278
Gadsden, AL	1,531	1,607	1,708	6.3	15,324	16,089	17,004	280
Gainesville, FL	3,310	3,529	3,747	6.2	17,519	18,524	19,412	174
Galveston-Texas City, TX*	4,282	4,478	4,719	5.4	18,846	19,294	20,107	141
Gary, IN*	11,259	11,764	12,414	5.5	18,327	19,057	20,026	145
Glens Falls, NY	2,057	2,127	2,225	4.6	17,019	17,443	18,223	231
Goldsboro, NC	1,549	1,650	1,724	4.5	14,442	15,288	15,777	297
Grand Forks, ND-MN	1,697	1,689	1,821	7.9	16,387	16,322	17,576	259
Grand Junction, CO	1,660	1,771	1,885	6.4	16,914	17,588	18,187	234
Grand Rapids-Muskegon-Holland, MI	18,610	19,556	21,338	9.1	19,296	20,073	21,663	91
Great Falls, MT	1,407	1,490	1,533	2.9	17,753	18,548	18,887	201
Greeley, CO*	2,241	2,450	2,559	4.5	16,469	17,469	17,757	249
Green Bay, WI	4,003	4,248	4,526	6.6	19,877	20,771	21,838	83
Greensboro-Winston-Salem-High Point, NC	21,458	22,720	24,121	6.2	19,902	20,806	21,789	88
Greenville, NC	1,886	2,022	2,156	6.7	16,769	17,729	18,535	219
Greenville-Spartanburg-Anderson, SC	14,407	15,276	16,279	6.6	16,906	17,718	18,640	209
Hagerstown, MD*	2,087	2,146	2,241	4.4	16,641	17,036	17,701	251
Hamilton-Middletown, OH*	5,571	5,832	6,181	6.0	18,308	18,847	19,758	161
Harrisburg-Lebanon-Carlisle, PA	12,398	12,935	13,590	5.1	20,639	21,362	22,289	74
Hartford, CT (NECMA)	28,445	29,138	29,988	2.9	25,361	26,025	26,842	17
Hattiesburg, MS	1,417	1,514	1,641	8.4	14,056	14,817	15,831	295
Hickory-Morganton-Lenoir, NC	5,160	5,494	5,862	6.7	17,287	18,191	19,170	183
Honolulu, HI	20,910	21,549	22,145	2.8	24,285	24,868	25,328	25
Houma, LA	2,464	2,624	2,834	8.0	13,271	14,079	15,135	301
Houston, TX*	76,693	80,067	84,176	5.1	21,788	22,311	23,046	52
Huntington-Ashland, WV-KY-OH	4,910	5,087	5,357	5.3	15,606	16,074	16,928	282
Huntsville, AL	6,193	6,407	6,682	4.3	20,167	20,427	21,137	112
Indianapolis, IN	30,024	31,817	33,865	6.4	21,077	22,048	23,169	50
Iowa City, IA	1,853	1,986	2,155	8.5	18,894	20,061	21,545	95
Jackson, MI	2,535	2,660	2,847	7.1	16,722	17,432	18,574	215
Jackson, MS	6,874	7,281	7,882	8.3	17,027	17,870	19,137	188
Jackson, TN	1,386	1,464	1,588	8.5	17,258	17,977	19,240	180
Jacksonville, FL	18,218	19,284	20,348	5.5	19,180	20,038	20,938	117
Jacksonville, NC	1,820	1,908	1,982	3.9	12,599	13,148	13,548	309
Jamestown, NY	2,276	2,387	2,477	3.7	16,020	16,767	17,423	265
Janesville-Beloit, WI	2,664	2,784	2,991	7.4	18,637	19,288	20,489	133
Jersey City, NJ*	11,717	11,920	12,255	2.8	21,179	21,563	22,186	75
Johnson City-Kingsport-Bristol, TN-VA	7,176	7,450	7,778	4.4	16,150	16,618	17,260	270
Johnstown, PA	3,908	3,997	4,187	4.7	16,218	16,618	17,462	264
Joplin, MO	2,216	2,350	2,525	7.4	16,098	16,821	17,813	245
Kalamazoo-Battle Creek, MI	8,229	8,640	9,165	6.1	18,858	19,629	20,705	128
Kankakee, IL*	1,684	1,807	1,918	6.2	16,999	17,997	18,939	199
Kansas City, MO-KS	33,733	35,103	37,296	6.2	20,897	21,524	22,641	61
Kenosha, WI*	2,421	2,557	2,699	5.6	18,067	18,782	19,587	165
Killeen-Temple, TX	3,757	4,137	4,467	8.0	14,725	15,364	15,554	299
Knoxville, TN	11,155	11,835	12,600	6.5	18,287	19,079	19,966	150
Kokomo, IN	1,883	2,021	2,166	7.2	19,141	20,391	21,804	87
La Crosse, WI-MN	2,156	2,276	2,412	6.0	18,227	19,088	20,081	143
Lafayette, LA	5,223	5,516	5,982	8.4	14,802	15,426	16,554	289
Lafayette, IN	2,803	2,959	3,165	7.0	17,093	17,876	18,984	194
Lake Charles, LA	2,735	2,874	3,108	8.1	16,002	16,711	17,929	241

See footnotes at end of table.

Table 1.—Total Personal Income and Per Capita Personal Income by Metropolitan Area, 1992–94—Continued

Area name	Total personal income: Millions of dollars 1992	1993	1994	Percent change[2] 1993–94	Per capita personal income[3]: Dollars 1992	1993	1994	Rank in U.S. 1994
Lakeland-Winter Haven, FL	6,821	7,114	7,661	7.7	16,280	16,822	17,834	244
Lancaster, PA	8,710	9,241	9,656	4.5	20,062	21,070	21,811	86
Lansing-East Lansing, MI	8,148	8,377	9,048	8.0	18,695	19,216	20,745	127
Laredo, TX	1,551	1,685	1,841	9.2	10,461	10,774	11,289	312
Las Cruces, NM	1,915	2,013	2,130	5.8	13,099	13,258	13,698	308
Las Vegas, NV-AZ	19,651	21,546	24,043	11.6	20,332	21,325	22,339	72
Lawrence, KS	1,321	1,392	1,478	6.1	15,658	16,112	16,785	284
Lawton, OK	1,725	1,741	1,774	1.9	14,332	14,740	15,085	303
Lewiston-Auburn, ME (NECMA)	1,823	1,885	1,975	4.8	17,533	18,145	19,012	191
Lexington, KY	7,917	8,263	8,688	5.1	18,877	19,402	20,165	137
Lima, OH	2,726	2,764	2,939	6.3	17,492	17,725	18,858	203
Lincoln, NE	4,288	4,491	4,779	6.4	19,486	20,083	21,169	111
Little Rock-North Little Rock, AR	9,703	10,164	10,743	5.7	18,470	19,071	19,986	148
Longview-Marshall, TX	3,368	3,488	3,694	5.9	17,051	17,470	18,346	226
Los Angeles-Long Beach, CA*	195,661	196,416	197,289	.4	21,577	21,504	21,562	94
Louisville, KY-IN	19,597	20,481	21,658	5.7	20,288	21,028	22,081	76
Lubbock, TX	3,823	4,075	4,295	5.4	17,026	17,908	18,633	210
Lynchburg, VA	3,427	3,629	3,819	5.2	17,196	18,082	18,825	206
Macon, GA	5,188	5,410	5,718	5.7	17,388	17,854	18,599	213
Madison, WI	8,441	8,968	9,537	6.3	22,200	23,207	24,437	36
Mansfield, OH	2,818	2,976	3,141	5.5	16,097	16,993	17,891	242
McAllen-Edinburg-Mission, TX	4,140	4,441	4,770	7.4	9,828	10,030	10,346	313
Medford-Ashland, OR	2,678	2,848	3,067	7.7	17,347	18,002	18,892	200
Melbourne-Titusville-Palm Bay, FL	7,958	8,306	8,678	4.5	18,716	19,059	19,567	167
Memphis, TN-AR-MS	20,168	21,243	22,774	7.2	19,550	20,382	21,564	93
Merced, CA	2,831	2,906	2,974	2.3	14,961	15,092	15,110	302
Miami, FL*	33,601	38,553	40,530	5.1	16,751	19,247	20,014	146
Middlesex-Somerset-Hunterdon, NJ*	29,400	30,658	32,008	4.4	28,152	29,010	29,948	8
Milwaukee-Waukesha, WI*	31,690	33,108	34,858	5.3	21,860	22,769	23,948	43
Minneapolis-St. Paul, MN-WI	60,964	63,873	67,831	6.2	23,296	24,061	25,231	27
Mobile, AL	7,844	8,312	8,783	5.7	15,866	16,463	17,150	275
Modesto, CA	6,634	6,869	7,055	2.7	16,787	17,068	17,344	269
Monmouth-Ocean, NJ*	25,309	26,472	27,464	3.7	25,063	25,886	26,534	18
Monroe, LA	2,171	2,274	2,419	6.4	14,959	15,586	16,515	291
Montgomery, AL	5,541	5,750	6,117	6.4	18,318	18,707	19,606	163
Muncie, IN	2,094	2,175	2,300	5.7	17,510	18,214	19,285	177
Myrtle Beach, SC	2,430	2,517	2,722	8.2	16,029	16,947	17,807	246
Naples, FL	4,720	5,119	5,453	6.5	28,565	29,986	30,906	5
Nashville, TN	21,176	22,692	24,643	8.6	20,723	21,725	23,038	53
Nassau-Suffolk, NY*	73,472	76,602	79,569	3.9	27,921	28,980	30,006	7
New Haven-Bridgeport-Stamford-Danbury-Waterbury, CT*	48,985	50,431	52,232	3.6	30,054	30,971	32,118	3
New London-Norwich, CT (NECMA)	5,528	5,710	6,009	5.2	22,302	22,947	24,076	41
New Orleans, LA	23,379	24,490	25,960	6.0	18,000	18,780	19,833	156
New York, NY*	232,218	238,919	247,284	3.5	27,174	27,866	28,800	10
Newark, NJ*	53,431	55,325	57,339	3.6	27,817	28,687	29,652	9
Newburgh, NY-PA*	6,709	6,930	7,174	3.5	19,277	19,656	20,152	139
Norfolk-Virginia Beach-Newport News, VA-NC	26,940	27,908	29,065	4.1	18,010	18,435	19,007	193
Oakland, CA*	53,828	55,799	57,899	3.8	25,057	25,727	26,530	19
Ocala, FL	3,245	3,415	3,655	7.0	15,633	16,096	16,628	287
Odessa-Midland, TX	4,338	4,518	4,698	4.0	18,636	19,264	19,798	158
Oklahoma City, OK	17,542	18,327	19,170	4.6	17,870	18,405	19,031	190
Olympia, WA*	3,517	3,734	3,951	5.8	19,908	20,364	21,101	113
Omaha, NE-IA	13,486	14,031	14,922	6.4	20,572	21,324	22,514	68
Orange County, CA*	62,135	62,849	64,893	3.3	24,996	24,986	25,516	24
Orlando, FL	24,206	25,802	27,391	6.2	18,572	19,344	20,119	140
Owensboro, KY	1,475	1,532	1,630	6.4	16,621	17,132	18,080	237
Panama City, FL	2,191	2,360	2,496	5.8	16,418	17,203	17,838	243
Parkersburg-Marietta, WV-OH	2,550	2,676	2,822	5.5	16,980	17,722	18,619	212
Pensacola, FL	5,872	6,168	6,495	5.3	16,299	16,901	17,519	263
Peoria-Pekin, IL	6,583	6,953	7,375	6.1	19,216	20,271	21,468	98
Philadelphia, PA-NJ*	115,908	119,863	124,821	4.1	23,495	24,262	25,220	28
Phoenix-Mesa, AZ	44,562	47,638	51,938	9.0	19,103	19,914	20,999	116
Pine Bluff, AR	1,209	1,274	1,326	4.1	14,215	15,102	15,776	298
Pittsburgh, PA	50,679	52,431	54,647	4.2	21,075	21,783	22,751	59
Pittsfield, MA (NECMA)	2,949	2,954	3,068	3.9	21,507	21,670	22,523	67
Portland, ME (NECMA)	5,430	5,666	5,974	5.4	22,173	23,024	24,090	40
Portland-Vancouver, OR-WA*	33,522	35,878	38,374	7.0	20,867	21,817	22,890	57
Providence-Warwick-Pawtucket, RI (NECMA)	18,473	19,345	20,000	3.4	20,185	21,162	21,928	81
Provo-Orem, UT	3,595	3,887	4,203	8.1	13,047	13,717	14,444	305
Pueblo, CO	1,929	2,051	2,186	6.6	15,577	16,310	17,121	277
Punta Gorda, FL	2,117	2,241	2,400	7.1	17,580	18,165	18,977	196
Racine, WI*	3,628	3,776	3,991	5.7	20,240	20,959	21,964	79
Raleigh-Durham-Chapel Hill, NC	19,344	20,778	22,190	6.8	21,235	22,149	22,992	55
Rapid City, SD	1,506	1,574	1,657	5.3	17,758	18,296	19,138	187
Reading, PA	7,130	7,437	7,810	5.0	20,788	21,521	22,465	69
Redding, CA	2,725	2,825	2,932	3.8	17,295	17,789	18,323	227
Reno, NV	6,873	7,033	7,656	8.9	25,635	25,610	27,059	15
Richland-Kennewick-Pasco, WA	3,065	3,356	3,578	6.6	19,075	20,188	20,798	125
Richmond-Petersburg, VA	20,071	21,175	22,329	5.5	22,442	23,374	24,358	37
Riverside-San Bernardino, CA*	48,296	49,552	51,565	4.1	17,110	17,281	17,741	250
Roanoke, VA	4,648	4,914	5,122	4.2	20,517	21,572	22,407	71
Rochester, MN	2,423	2,498	2,610	4.5	21,949	22,199	23,112	51
Rochester, NY	22,893	23,784	24,640	3.6	21,152	21,834	22,593	63
Rockford, IL	6,435	6,716	7,225	7.6	18,954	19,563	20,837	124
Rocky Mount, NC	2,219	2,361	2,505	6.1	16,238	17,068	17,933	240
Sacramento, CA*	29,323	30,075	31,504	4.7	20,708	21,022	21,855	82
Saginaw-Bay City-Midland, MI	7,507	7,836	8,411	7.3	18,660	19,440	20,908	118
St. Cloud, MN	2,409	2,523	2,689	6.6	15,710	16,240	17,139	276
St. Joseph, MO	1,645	1,677	1,785	6.4	16,755	17,061	18,216	232
St. Louis, MO-IL	54,898	56,775	60,066	5.8	21,819	22,457	23,685	44
Salem, OR*	4,900	5,209	5,576	7.0	16,738	17,373	18,234	230
Salinas, CA	7,798	7,923	7,935	.2	21,145	21,631	22,547	66
Salt Lake City-Ogden, UT	19,034	20,400	21,944	7.6	16,885	17,670	18,623	211
San Angelo, TX	1,661	1,756	1,843	4.9	16,708	17,529	18,201	233
San Antonio, TX	23,642	25,038	26,542	6.0	17,169	17,794	18,466	223
San Diego, CA	53,829	55,046	56,923	3.4	20,689	21,075	21,627	92
San Francisco, CA*	52,262	54,057	56,424	4.4	32,136	33,007	34,281	1
San Jose, CA*	40,896	42,300	43,992	4.0	26,772	27,402	28,250	12
San Luis Obispo-Atascadero-Paso Robles, CA	4,032	4,141	4,286	3.5	18,265	18,649	19,159	185
Santa Barbara-Santa Maria-Lompoc, CA	8,916	9,050	9,316	2.9	23,679	23,943	24,485	34
Santa Cruz-Watsonville, CA*	5,340	5,521	5,717	3.5	23,074	23,653	24,329	38
Santa Fe, NM	2,642	2,866	3,081	7.5	21,434	22,574	23,561	47
Santa Rosa, CA*	9,229	9,572	9,979	4.3	22,926	23,559	24,328	39
Sarasota-Bradenton, FL	12,497	13,161	14,026	6.6	24,797	25,781	27,081	14
Savannah, GA	4,868	5,088	5,398	6.1	18,235	18,730	19,581	166
Scranton-Wilkes-Barre-Hazleton, PA	11,638	11,988	12,485	4.1	18,188	18,758	19,600	164
Seattle-Bellevue-Everett, WA*	54,674	56,511	59,060	4.5	25,725	26,180	27,097	13
Sharon, PA	2,017	2,026	2,144	5.8	16,527	16,575	17,548	262
Sheboygan, WI	2,021	2,143	2,282	6.5	19,207	20,205	21,325	105
Sherman-Denison, TX	1,661	1,705	1,798	5.5	17,416	17,741	18,484	222
Shreveport-Bossier City, LA	6,343	6,722	7,124	6.0	16,940	17,843	18,829	204
Sioux City, IA-NE	2,164	2,229	2,404	7.8	18,471	18,810	20,198	134
Sioux Falls, SD	2,987	3,172	3,484	9.8	20,477	21,354	22,991	56
South Bend, IN	4,631	4,919	5,258	6.9	18,483	19,405	20,584	130
Spokane, WA	6,937	7,329	7,746	5.7	18,156	18,750	19,565	168
Springfield, IL	3,992	4,140	4,393	6.1	20,685	21,285	22,432	70
Springfield, MO	4,820	5,081	5,441	7.1	17,481	18,000	18,826	205
Springfield, MA (NECMA)	11,405	11,725	12,248	4.5	19,056	19,620	20,562	131
State College, PA	2,127	2,211	2,292	3.7	16,704	17,133	17,654	253
Steubenville-Weirton, OH-WV	2,284	2,347	2,474	5.4	16,189	16,674	17,636	254
Stockton-Lodi, CA	8,637	9,036	9,376	3.8	17,137	17,689	18,094	236
Sumter, SC	1,378	1,455	1,540	5.8	13,280	13,721	14,429	306
Syracuse, NY	14,177	14,650	15,156	3.5	18,844	19,407	20,101	142
Tacoma, WA*	11,491	12,047	12,684	5.3	18,549	19,066	19,870	154
Tallahassee, FL	4,198	4,499	4,809	6.9	17,151	18,024	18,980	195
Tampa-St. Petersburg-Clearwater, FL	40,584	43,231	46,059	6.5	19,172	20,232	21,358	103
Terre Haute, IN	2,431	2,532	2,645	4.5	16,320	16,876	17,676	252
Texarkana, TX-Texarkana, AR	1,893	1,944	2,032	4.5	15,657	15,955	16,568	288
Toledo, OH	11,761	12,233	13,036	6.6	19,145	19,937	21,233	108
Topeka, KS	3,229	3,362	3,537	5.2	19,774	20,472	21,422	99
Trenton, NJ*	9,273	9,579	9,941	3.8	28,335	29,154	30,176	6
Tucson, AZ	11,581	12,380	13,588	9.8	16,746	17,439	18,575	214
Tulsa, OK	13,833	14,293	14,897	4.2	18,938	19,359	20,047	144
Tuscaloosa, AL	2,463	2,594	2,759	6.3	16,031	16,726	17,561	261
Tyler, TX	2,920	3,020	3,179	5.3	18,882	19,194	19,994	147
Utica-Rome, NY	5,373	5,575	5,775	3.6	16,851	17,556	18,253	229
Vallejo-Fairfield-Napa, CA*	9,597	9,923	10,458	5.4	20,235	20,696	21,671	90
Ventura, CA*	14,995	15,482	15,899	2.7	21,837	22,312	22,625	62
Victoria, TX	1,418	1,501	1,602	6.7	18,426	19,199	20,162	138
Vineland-Millville-Bridgeton, NJ*	2,623	2,708	2,800	3.4	18,861	19,478	20,171	136
Visalia-Tulare-Porterville, CA	5,084	5,227	5,418	3.7	15,343	15,455	15,785	296
Waco, TX	3,127	3,254	3,464	6.4	16,294	16,733	17,567	260
Washington, DC-MD-VA-WV*	116,710	122,590	128,464	4.8	26,812	27,796	28,762	11
Waterloo-Cedar Falls, IA	2,168	2,242	2,405	7.3	17,428	18,019	19,444	173
Wausau, WI	2,111	2,215	2,345	5.9	17,867	18,521	19,525	169
West Palm Beach-Boca Raton, FL	28,549	30,415	31,994	5.2	31,406	32,642	33,518	2
Wheeling, WV-OH	2,667	2,752	2,898	5.3	16,815	17,357	18,359	225
Wichita, KS	10,210	10,547	10,902	3.4	20,409	20,886	21,511	96
Wichita Falls, TX	2,279	2,392	2,518	5.3	17,805	18,392	19,073	189
Williamsport, PA	2,062	2,144	2,238	4.4	17,120	17,738	18,509	220
Wilmington-Newark, DE-MD*	12,072	12,681	13,362	5.4	22,822	23,715	24,685	33
Wilmington, NC	3,111	3,355	3,591	7.0	17,131	17,901	18,568	217
Yakima, WA	3,361	3,558	3,688	3.7	16,919	17,469	17,760	248
Yolo, CA*	2,840	2,960	3,127	5.7	19,588	20,335	21,359	102
York, PA	7,004	7,401	7,757	4.8	20,038	20,920	21,679	89
Youngstown-Warren, OH	10,487	10,919	11,572	6.0	17,336	18,038	19,154	186
Yuba City, CA	2,136	2,183	2,273	4.1	16,412	16,485	16,811	283
Yuma, AZ	1,549	1,701	1,757	3.3	13,092	13,666	13,764	307

1. The personal income level shown for the United States is derived as the sum of the county estimates; it differs from the national income and product accounts (NIPA) estimate of personal income because, by definition, it omits the earnings of Federal civilian and military personnel stationed abroad and of U.S. residents employed abroad temporarily by private U.S. firms. It can also differ from the NIPA estimate because of different data sources and revision schedules.

2. Percent change was calculated from unrounded data.

3. Per capita personal income was computed using Bureau of the Census midyear population estimates. Estimates for 1992-94 reflect county population estimates available as of October 1995.

4. Includes Metropolitan Statistical Areas, Primary Metropolitan Statistical Areas (PMSA's designated by *), and New England County Metropolitan Areas (NECMA's). The New Haven-Bridgeport-Stamford-Danbury-Waterbury, CT NECMA is presented as a PMSA (part of the New York CMSA).

Table 2.—Total Personal Income and Per Capita Personal Income by BEA Economic Area, 1992–94

Area name	Total personal income: Millions of dollars 1992	1993	1994	Percent change[2] 1993–94	Per capita personal income[3]: Dollars 1992	1993	1994	Rank in U.S. 1994
United States[1]	**5,138,091**	**5,365,006**	**5,648,263**	**5.3**	**20,147**	**20,812**	**21,696**	
BEA Economic Areas								
Bangor, ME	8,832	9,124	9,432	3.4	16,416	16,949	17,624	125
Portland, ME	13,541	14,044	14,739	4.9	19,370	20,020	20,903	37
Boston-Worcester-Lawrence-Lowell-Brockton, MA-NH-RI-VT	172,725	179,732	189,446	5.4	23,220	24,070	25,249	4
Burlington, VT-NY	10,230	10,650	11,072	4.0	17,708	18,269	18,853	77
Albany-Schenectady-Troy, NY	23,239	24,233	25,248	4.2	19,989	20,777	21,621	24
Syracuse, NY-PA	34,029	35,033	36,190	3.3	17,378	17,866	18,481	90
Rochester, NY-PA	29,401	30,521	31,684	3.8	19,847	20,502	21,260	35
Buffalo-Niagara Falls, NY-PA	28,440	29,403	30,729	4.5	18,502	19,125	20,034	59
State College, PA	12,871	13,343	13,984	4.8	15,991	16,515	17,287	133
New York-No. New Jersey-Long Island, NY-NJ-CT-PA-MA-VT	628,406	648,805	672,267	3.6	26,142	26,887	27,791	1
Harrisburg-Lebanon-Carlisle, PA	21,185	22,174	23,272	5.0	20,126	20,858	21,700	20
Philadelphia-Wilmington-Atlantic City, PA-NJ-DE-MD	158,624	164,548	171,605	4.3	22,741	23,512	24,435	8
Washington-Baltimore, DC-MD-VA-WV-PA	186,016	194,266	203,602	4.8	24,299	25,122	26,066	3
Salisbury, MD-DE-VA	5,237	5,446	5,756	5.7	17,359	17,736	18,467	91
Richmond-Petersburg, VA	26,963	28,443	30,040	5.6	20,922	21,785	22,756	16
Staunton, VA-WV	5,142	5,399	5,677	5.1	16,747	17,434	18,199	104
Roanoke, VA-NC-WV	12,987	13,636	14,338	5.2	16,828	17,559	18,314	102
Greensboro-Winston-Salem-High Point, NC-VA	30,586	32,350	34,193	5.7	18,667	19,536	20,414	48
Raleigh-Durham-Chapel Hill, NC	28,253	30,331	32,292	6.5	19,086	20,022	20,857	40
Norfolk-Virginia Beach-Newport News, VA-NC	29,082	30,172	31,488	4.4	17,699	18,149	18,757	82
Greenville, NC	11,427	12,132	12,800	5.5	15,165	15,973	16,657	147
Fayetteville, NC	6,991	7,460	7,783	4.3	14,802	15,469	15,932	160
Charlotte-Gastonia-Rock Hill, NC-SC	31,341	33,411	35,747	7.0	18,597	19,504	20,491	47
Columbia, SC	13,704	14,418	15,290	6.0	16,319	16,897	17,738	120
Wilmington, NC-SC	11,567	12,240	13,092	7.0	15,510	16,228	17,020	140
Charleston-North Charleston, SC	9,025	9,390	9,698	3.3	16,047	16,715	17,364	132
Augusta-Aiken, GA-SC	9,344	9,722	10,254	5.5	16,507	17,124	17,896	111
Savannah, GA-SC	9,452	9,907	10,581	6.8	16,442	16,949	17,740	119
Jacksonville, FL-GA	28,382	30,053	31,817	5.9	17,413	18,159	18,984	75
Orlando, FL	52,507	55,486	58,929	6.2	17,490	18,108	18,852	78
Miami-Fort Lauderdale, FL	103,122	112,760	118,894	5.4	21,795	23,488	24,337	9
Fort Myers-Cape Coral, FL	11,906	12,748	13,556	6.3	22,970	24,053	24,925	6
Sarasota-Bradenton, FL	14,984	15,792	16,837	6.6	23,098	23,983	25,159	5
Tampa-St. Petersburg-Clearwater, FL	40,584	43,231	46,059	6.5	19,172	20,232	21,358	31
Tallahassee, FL-GA	10,025	10,663	11,422	7.1	15,831	16,539	17,468	128
Dothan, AL-FL-GA	4,845	4,999	5,237	4.8	15,515	15,888	16,539	151
Albany, GA	6,248	6,521	7,181	10.1	14,798	15,219	16,586	150
Macon, GA	11,038	11,526	12,357	7.2	15,751	16,233	17,212	136
Columbus, GA-AL	7,038	7,320	7,691	5.1	15,276	15,744	16,409	154
Atlanta, GA-AL-NC	85,962	91,988	98,806	7.4	20,116	20,987	21,938	19
Greenville-Spartanburg-Anderson, SC-NC	18,415	19,502	20,789	6.6	16,603	17,390	18,318	101
Asheville, NC	6,624	7,058	7,449	5.5	17,289	18,139	18,873	76
Chattanooga, TN-GA	10,892	11,550	12,282	6.3	16,826	17,622	18,547	89
Knoxville, TN	14,741	15,626	16,588	6.2	16,945	17,681	18,460	94
Johnson City-Kingsport-Bristol, TN-VA	8,448	8,791	9,173	4.4	15,815	16,316	16,960	143
Hickory-Morganton, NC-TN	7,325	7,814	8,344	6.8	16,074	16,953	17,878	113
Lexington, KY-TN-VA-WV	25,825	26,757	28,133	5.1	14,628	15,014	15,664	166
Charleston, WV-KY-OH	18,759	19,604	20,717	5.7	15,577	16,196	17,085	139
Cincinnati-Hamilton, OH-KY-IN	40,320	42,080	44,561	5.9	19,631	20,274	21,312	32
Dayton-Springfield, OH	21,556	22,439	23,757	5.9	18,978	19,728	20,912	36
Columbus, OH	39,061	41,133	43,921	6.8	18,081	18,813	19,900	61
Wheeling, WV-OH	5,583	5,742	6,051	5.4	16,232	16,705	17,673	122
Pittsburgh, PA-WV	60,092	62,123	64,899	4.5	19,908	20,543	21,486	26
Erie, PA	9,029	9,349	9,774	4.5	17,459	18,027	18,813	79
Cleveland-Akron, OH-PA	89,350	93,305	98,949	6.0	19,381	20,180	21,359	30
Toledo, OH	23,353	24,170	25,746	6.5	18,186	18,808	19,995	60
Detroit-Ann Arbor-Flint, MI	138,435	144,726	156,725	8.3	20,681	21,589	23,334	14
Northern Michigan, MI	3,591	3,826	4,130	8.0	15,147	15,901	16,952	144
Green Bay, WI-MI	10,653	11,225	11,896	6.0	16,721	17,475	18,414	96
Appleton-Oshkosh-Neenah, WI	7,451	7,796	8,299	6.5	19,022	19,629	20,675	43
Traverse City, MI	4,031	4,296	4,623	7.6	16,261	16,973	17,965	110
Grand Rapids-Muskegon-Holland, MI	31,285	32,895	35,529	8.0	18,312	19,059	20,386	50
Milwaukee-Racine, WI	44,639	46,707	49,341	5.6	20,752	21,610	22,737	17
Chicago-Gary-Kenosha, IL-IN-WI	216,562	226,094	237,972	5.3	22,792	23,603	24,662	7
Elkhart-Goshen, IN-MI	15,375	16,255	17,483	7.6	17,597	18,441	19,678	64
Fort Wayne, IN	12,472	13,029	13,880	6.5	18,481	19,194	20,331	53
Indianapolis, IN-IL	53,296	56,413	59,972	6.3	18,930	19,829	20,899	38
Champaign-Urbana, IL	10,773	11,107	11,761	5.9	17,198	17,864	19,001	74
Evansville-Henderson, IN-KY-IL	14,330	14,938	15,745	5.4	17,225	17,874	18,748	83
Louisville, KY-IN	24,718	25,795	27,270	5.7	18,875	19,424	20,349	52
Nashville, TN-KY	36,494	38,910	41,985	7.9	17,573	18,394	19,424	68
Paducah, KY-IL	3,545	3,699	3,944	6.6	16,506	17,069	18,021	107
Memphis, TN-AR-MS-KY	29,949	31,439	33,839	7.6	17,431	18,137	19,313	70
Huntsville, AL-TN	15,742	16,432	17,318	5.4	17,266	17,767	18,576	87
Tupelo, MS-AL-TN	7,953	8,360	9,020	7.9	13,593	14,169	15,182	167
Greenville, MS	3,278	3,367	3,722	10.5	12,687	13,016	14,422	170
Jackson, MS-AL-LA	19,160	20,174	21,841	8.3	14,291	14,933	16,045	158
Birmingham, AL	25,745	27,105	28,723	6.0	17,447	18,202	19,119	72
Montgomery, AL	7,445	7,732	8,223	6.3	16,543	16,972	17,840	115
Mobile, AL	9,580	10,135	10,722	5.8	15,284	15,881	16,593	149
Pensacola, FL	8,988	9,521	10,015	5.2	16,566	17,230	17,781	118
Biloxi-Gulfport-Pascagoula, MS	5,103	5,642	6,169	9.3	14,536	15,705	16,726	146
New Orleans, LA-MS	27,989	29,412	31,293	6.4	16,913	17,680	18,712	84
Baton Rouge, LA-MS	11,352	11,805	12,660	7.2	16,830	17,299	18,406	97
Lafayette, LA	7,935	8,419	9,128	8.4	14,063	14,778	15,901	161
Lake Charles, LA	7,446	7,796	8,392	7.6	14,060	15,005	16,038	159
Beaumont-Port Arthur, TX	7,505	7,635	8,062	5.6	17,371	17,524	18,436	95
Shreveport-Bossier City, LA-AR	8,641	9,181	9,745	6.1	15,626	16,499	17,436	130
Monroe, LA	4,634	4,874	5,230	7.3	14,037	14,661	15,672	165
Little Rock-North Little Rock, AR	23,263	24,340	25,855	6.2	15,800	16,325	17,165	137
Fort Smith, AR-OK	4,240	4,413	4,731	7.2	14,525	14,923	15,846	162
Fayetteville-Springdale-Rogers, AR-MO-OK	4,982	5,353	5,835	9.0	16,397	17,012	17,977	109
Joplin, MO-KS-OK	3,727	3,911	4,197	7.3	15,716	16,293	17,285	134
Springfield, MO	11,160	11,823	12,553	6.2	15,093	15,714	16,314	155
Jonesboro, AR-MO	4,016	4,118	4,400	6.8	13,850	14,278	15,181	168
St. Louis, MO-IL	68,625	70,877	75,076	5.9	19,981	20,520	21,659	21
Springfield, IL-MO	9,118	9,372	10,020	6.9	18,101	18,538	19,727	62
Columbia, MO	5,597	5,870	6,244	6.4	17,027	17,632	18,556	88
Kansas City, MO-KS	43,531	45,084	48,068	6.6	19,262	19,756	20,881	39
Des Moines, IA-IL-MO	29,601	29,837	33,005	10.6	18,280	18,351	20,264	55
Peoria-Pekin, IL	9,541	10,010	10,613	6.0	18,101	18,968	20,106	57
Davenport-Moline-Rock Island, IA-IL	10,369	10,650	11,316	6.3	18,661	19,130	20,318	54
Cedar Rapids, IA	6,688	7,003	7,598	8.5	19,183	19,879	21,363	29
Madison, WI-IL-IA	16,328	17,099	18,220	6.6	19,027	19,664	20,761	42
La Crosse, WI-MN	3,710	3,886	4,113	5.8	16,520	17,161	18,038	106
Rochester, MN-IA-WI	5,591	5,723	6,142	7.3	18,823	19,054	20,395	49
Minneapolis-St. Paul, MN-WI-IA	83,673	86,971	93,325	7.3	20,691	21,240	22,545	18
Wausau, WI	7,721	8,105	8,600	6.1	16,712	17,342	18,261	103
Duluth-Superior, MN-WI	5,637	5,815	6,105	5.0	16,392	16,860	17,699	121
Grand Forks, ND-MN	4,026	3,771	4,190	11.1	16,805	15,773	17,522	127
Minot, ND	1,910	1,944	2,074	6.7	16,832	17,209	18,348	99
Bismarck, ND-MT-SD	2,882	2,961	3,085	4.2	16,755	17,132	17,803	117
Fargo-Moorhead, ND-MN	5,929	5,969	6,570	10.1	16,897	16,880	18,467	92
Aberdeen, SD	1,541	1,587	1,649	3.9	18,417	18,947	19,696	63
Rapid City, SD-MT-NE-ND	3,231	3,436	3,553	3.4	15,702	16,513	16,915	145
Sioux Falls, SD-IA-MN-NE	8,748	8,984	10,012	11.4	18,001	18,322	20,233	56
Sioux City, IA-NE-SD	4,294	4,298	4,785	11.3	17,701	17,558	19,426	67
Omaha, NE-IA-MO	19,079	19,512	21,040	7.8	19,576	19,956	21,380	28
Lincoln, NE	6,674	6,812	7,271	6.7	19,170	19,361	20,544	46
Grand Island, NE	5,009	5,164	5,454	5.6	17,859	18,279	19,280	71
North Platte, NE-CO	1,063	1,134	1,170	3.3	17,653	18,823	19,372	69
Wichita, KS-OK	21,242	22,166	22,966	3.6	19,179	19,908	20,549	45
Topeka, KS	7,805	7,985	8,494	6.4	17,318	17,734	18,709	85
Tulsa, OK-KS	22,291	22,990	23,953	4.2	17,322	17,723	18,363	98
Oklahoma City, OK	26,169	27,285	28,438	4.2	16,546	17,106	17,671	123
Western Oklahoma, OK	2,075	2,206	2,253	2.1	14,501	15,468	15,764	163
Dallas-Fort Worth, TX-AR-OK	125,713	132,290	140,235	6.0	19,763	20,452	21,277	33
Abilene, TX	3,436	3,589	3,758	4.7	16,134	16,845	17,577	126
San Angelo, TX	2,884	3,028	3,206	5.9	15,048	15,622	16,287	156
Austin-San Marcos, TX	18,266	19,804	21,291	7.5	18,687	19,579	20,356	51
Houston-Galveston-Brazoria, TX	97,564	102,037	107,513	5.4	20,307	20,839	21,592	25
Corpus Christi, TX	7,980	8,368	8,771	4.8	15,563	16,028	16,523	152
McAllen-Edinburg-Mission, TX	7,543	8,127	8,692	6.9	9,883	10,164	10,482	172
San Antonio, TX	29,224	31,042	32,987	6.3	16,032	16,618	17,234	135
Odessa-Midland, TX	6,515	6,846	7,058	3.1	16,803	17,579	17,978	108
Hobbs, NM-TX	2,756	2,967	3,052	2.9	14,529	15,477	15,746	164
Lubbock, TX	5,918	6,454	6,685	3.6	16,485	17,863	18,348	100
Amarillo, TX-NM	8,119	8,780	9,022	2.7	17,928	19,206	19,480	66
Santa Fe, NM	3,673	3,979	4,281	7.6	16,927	17,886	18,772	81
Pueblo, CO-NM	3,756	4,082	4,238	3.8	15,158	16,280	16,622	148
Denver-Boulder-Greeley, CO-KS-NE	67,345	72,545	77,044	6.2	21,072	22,043	22,812	15
Scottsbluff, NE-WY	1,655	1,749	1,776	1.5	17,950	18,837	19,103	73
Casper, WY-ID-UT	7,115	7,532	7,823	3.9	18,216	19,088	19,594	65
Billings, MT-WY	6,451	6,964	7,213	3.6	17,367	18,365	18,675	86
Great Falls, MT	2,727	3,037	2,958	–2.6	16,514	18,278	17,645	124
Missoula, MT	5,666	6,110	6,401	4.8	16,260	17,033	17,460	129
Spokane, WA-ID	12,563	13,413	14,162	5.6	17,220	17,887	18,467	93
Idaho Falls, ID-WY	4,394	4,712	4,855	3.0	15,884	16,745	17,010	141
Twin Falls, ID	2,354	2,601	2,665	2.5	16,424	17,799	17,813	116
Boise City, ID-OR	7,901	8,747	9,455	8.1	18,096	19,218	20,055	58
Reno, NV-CA	12,217	12,721	13,752	8.1	22,602	22,970	24,209	10
Salt Lake City-Ogden, UT-ID	27,071	29,061	31,233	7.5	15,775	16,525	17,365	131
Las Vegas, NV-AZ-UT	21,001	23,046	25,710	11.6	19,705	20,674	21,637	22
Flagstaff, AZ-UT	4,349	4,649	5,024	8.1	13,710	14,078	14,708	169
Farmington, NM-CO	2,285	2,466	2,661	7.9	14,594	15,291	16,055	157
Albuquerque, NM-AZ	12,792	13,750	14,872	8.2	16,070	16,931	17,890	112
El Paso, TX-NM	10,830	11,392	11,970	5.1	12,669	12,921	13,220	171
Phoenix-Mesa, AZ-NM	46,266	49,457	53,872	8.9	18,764	19,560	20,617	44
Tucson, AZ	13,410	14,309	15,608	9.1	16,264	16,894	17,867	114
Los Angeles-Riverside-Orange County, CA-AZ	347,002	351,306	357,262	1.7	21,019	21,055	21,272	34
San Diego, CA	53,829	55,046	56,923	3.4	20,689	21,075	21,627	23
Fresno, CA	19,878	20,695	21,194	2.4	15,990	16,302	16,455	153
San Francisco-Oakland-San Jose, CA	203,990	211,117	219,275	3.9	24,642	25,264	26,087	2
Sacramento-Yolo, CA	40,169	41,320	43,221	4.6	19,709	20,066	20,809	41
Redding, CA-OR	5,207	5,396	5,593	3.7	16,163	16,648	17,106	138
Eugene-Springfield, OR-CA	11,864	12,587	13,426	6.7	16,577	17,288	18,155	105
Portland-Salem, OR-WA	47,733	50,996	54,503	6.9	19,561	20,423	21,402	27
Pendleton, OR-WA	2,902	3,148	3,206	1.8	15,917	16,929	17,010	142
Richland-Kennewick-Pasco, WA	10,189	11,002	11,453	4.1	17,648	18,534	18,811	80
Seattle-Tacoma-Bremerton, WA	82,729	85,927	90,012	4.8	22,734	23,161	23,953	12
Anchorage, AK	12,933	13,688	14,187	3.6	22,020	22,894	23,437	13
Honolulu, HI	26,095	27,457	28,320	3.1	22,632	23,558	24,030	11

1. The personal income level shown for the United States is derived as the sum of the county estimates; it differs from the national income and product accounts (NIPA) estimate of personal income because, by definition, it omits the earnings of Federal civilian and military personnel stationed abroad and of U.S. residents employed abroad temporarily by private U.S. firms. It can also differ from the NIPA estimate because of different data sources and revision schedules.

2. Percent change was calculated from unrounded data.

3. Per capita personal income was computed using Bureau of the Census midyear population estimates. Estimates for 1992-94 reflect county population estimates available as of October 1995.

Table 3.—Total Personal Income and Per Capita Personal Income by County, 1992–94

Area name	Total personal income: Millions of dollars 1992	1993	1994	Percent change[2] 1993–94	Per capita personal income[3]: Dollars 1992	1993	1994	Rank in State 1994
United States[1]	**5,138,091**	**5,365,006**	**5,648,263**	**5.3**	**20,147**	**20,812**	**21,696**	.....
Metropolitan portion	**4,334,364**	**4,524,575**	**4,754,997**	**5.1**	**21,303**	**21,996**	**22,888**	.....
Nonmetropolitan portion	**803,727**	**840,431**	**893,266**	**6.3**	**15,588**	**16,136**	**16,984**	.....
Alabama	**68,251**	**71,503**	**75,607**	**5.7**	**16,521**	**17,103**	**17,922**	.....
Metropolitan portion	**49,213**	**51,522**	**54,431**	**5.6**	**17,690**	**18,275**	**19,116**	.....
Nonmetropolitan portion	**19,038**	**19,981**	**21,177**	**6.0**	**14,111**	**14,677**	**15,441**	.....
Autauga	568	605	649	7.4	15,754	16,334	16,946	19
Baldwin	1,800	1,974	2,142	8.5	16,954	17,811	18,517	6
Barbour	396	414	437	5.5	15,525	16,199	17,109	14
Bibb	227	237	253	7.0	13,206	13,563	14,394	55
Blount	597	632	667	5.6	14,836	15,398	16,108	26
Bullock	122	123	128	4.2	11,071	11,120	11,445	66
Butler	262	278	295	5.9	12,027	12,745	13,436	59
Calhoun	1,760	1,829	1,899	3.9	15,159	15,633	16,251	24
Chambers	515	538	567	5.5	13,903	14,510	15,239	38
Cherokee	276	283	301	6.3	13,917	14,038	14,699	50
Chilton	466	497	530	6.7	14,019	14,747	15,493	33
Choctaw	216	225	237	5.2	13,404	13,961	14,716	49
Clarke	382	398	423	6.3	13,770	14,280	15,036	42
Clay	195	204	222	8.5	14,540	15,196	16,445	23
Cleburne	184	198	209	5.7	14,215	15,009	15,810	28
Coffee	712	746	772	3.4	17,311	18,017	18,373	7
Colbert	821	859	921	7.1	15,698	16,330	17,525	10
Conecuh	182	191	206	8.1	12,859	13,549	14,637	52
Coosa	143	147	159	7.9	12,876	13,020	13,774	58
Covington	514	533	565	6.1	13,929	14,352	15,279	37
Crenshaw	179	193	201	4.4	13,232	14,157	14,828	47
Cullman	1,064	1,130	1,221	8.1	15,268	16,018	17,060	15
Dale	727	739	771	4.4	14,578	14,851	15,233	39
Dallas	652	674	723	7.4	13,571	14,011	15,053	40
De Kalb	799	852	905	6.3	14,295	15,060	15,748	30
Elmore	775	825	889	7.7	14,780	15,280	16,030	27
Escambia	475	496	525	5.8	13,191	13,706	14,418	54
Etowah	1,531	1,607	1,708	6.3	15,324	16,089	17,004	18
Fayette	243	255	269	5.8	13,401	14,106	14,913	45
Franklin	420	441	471	7.0	14,780	15,361	16,241	25
Geneva	370	391	413	5.5	15,350	16,066	16,795	20
Greene	114	117	124	6.1	11,156	11,495	12,216	62
Hale	183	198	209	5.7	11,493	12,357	12,927	60
Henry	229	224	242	8.2	14,661	14,256	15,382	35
Houston	1,450	1,481	1,540	4.0	17,414	17,619	18,360	8
Jackson	757	802	830	3.5	15,493	16,247	16,757	21
Jefferson	13,053	13,646	14,390	5.5	19,891	20,788	21,915	2
Lamar	215	224	236	5.5	13,754	14,191	15,003	43
Lauderdale	1,312	1,360	1,438	5.7	16,054	16,457	17,291	11
Lawrence	443	462	480	4.0	13,766	14,199	14,805	48
Lee	1,293	1,349	1,428	5.9	14,455	14,780	15,538	32
Limestone	929	952	1,003	5.4	16,372	16,532	17,268	12
Lowndes	148	149	157	4.8	11,652	11,683	12,195	64
Macon	279	287	303	5.6	11,387	11,696	12,556	61
Madison	5,264	5,455	5,679	4.1	21,027	21,304	22,008	1
Marengo	324	335	354	5.6	13,924	14,278	15,049	41
Marion	393	419	449	7.3	13,222	13,941	14,863	46
Marshall	1,162	1,237	1,321	6.8	15,847	16,457	17,222	13
Mobile	6,044	6,338	6,641	4.8	15,569	16,084	16,751	22
Monroe	336	347	366	5.7	13,978	14,272	14,995	44
Montgomery	4,198	4,321	4,579	6.0	19,616	19,969	20,982	4
Morgan	1,880	1,968	2,092	6.3	18,161	18,708	19,701	5
Perry	136	140	149	6.4	10,978	11,165	11,787	65
Pickens	265	285	302	6.0	12,669	13,568	14,420	53
Pike	406	425	453	6.5	14,424	15,010	15,786	29
Randolph	264	279	298	6.9	13,038	13,734	14,695	51
Russell	670	697	737	5.8	13,663	13,923	14,290	57
St. Clair	740	799	862	7.9	13,982	14,663	15,414	34
Shelby	2,188	2,381	2,584	8.5	20,449	21,137	21,853	3
Sumter	188	194	200	3.3	11,604	11,956	12,212	63
Talladega	996	1,034	1,089	5.3	13,303	13,721	14,341	56
Tallapoosa	626	646	673	4.2	15,946	16,394	17,006	17
Tuscaloosa	2,463	2,594	2,759	6.3	16,031	16,726	17,561	9
Walker	1,067	1,117	1,177	5.4	15,602	16,259	17,021	16
Washington	220	242	263	8.6	13,065	14,173	15,315	36
Wilcox	141	149	155	3.9	10,323	10,864	11,258	67
Winston	305	339	362	6.7	13,689	14,982	15,650	31
Alaska	**12,933**	**13,688**	**14,187**	**3.6**	**22,020**	**22,894**	**23,437**	.....
Metropolitan portion	**6,198**	**6,597**	**6,855**	**3.9**	**25,221**	**26,358**	**27,026**	.....
Nonmetropolitan portion	**6,736**	**7,091**	**7,332**	**3.4**	**19,717**	**20,400**	**20,848**	.....
Aleutians East Borough	58	47	49	3.0	23,490	20,095	21,561	16
Aleutians West Census Area	184	184	158	–14.0	21,349	20,187	23,115	11
Anchorage Borough	6,198	6,597	6,855	3.9	25,221	26,358	27,026	4
Bethel Census Area	203	225	230	2.6	14,230	15,327	15,379	26
Bristol Bay Borough	44	44	45	1.9	29,728	28,657	31,950	1
Denali Borough	39	42	43	2.6	19,880	22,347	22,280	15
Dillingham Census Area	91	93	98	4.8	21,348	21,419	22,323	14
Fairbanks North Star Borough	1,529	1,604	1,650	2.9	18,361	19,115	19,318	18
Haines Borough	51	55	57	4.5	24,639	26,207	26,226	7
Juneau Borough	717	743	784	5.5	25,285	25,906	27,278	3
Kenai Peninsula Borough	935	1,002	1,044	4.1	21,579	22,771	23,081	12
Ketchikan Gateway Borough	382	405	419	3.3	26,964	28,451	29,148	2
Kodiak Island Borough	284	296	310	4.8	20,082	20,461	20,715	17
Lake and Peninsula Borough	30	32	33	2.6	17,435	18,793	18,803	19
Matanuska-Susitna Borough	710	765	814	6.3	15,850	16,466	16,715	22
Nome Census Area	129	139	146	5.2	15,130	16,000	16,573	23
North Slope Borough	149	163	178	9.8	22,895	24,478	26,270	6
Northwest Artic Borough	103	112	115	2.3	16,188	17,416	17,544	21
Pr. of Wales-Outer Ketchikan Census Area	109	113	115	1.4	16,904	16,712	16,517	24
Sitka Borough	199	205	207	1.4	22,334	22,628	23,631	10
Skagway-Yakutat-Angoon Census Area[4]	102	.....	.....	.....	23,218	.....	.....	.....
Skagway-Hoonah-Angoon Census Area[4]	.....	90	85	–5.8	.....	23,992	22,455	13
Southeast Fairbanks Census Area	97	102	107	4.9	17,306	17,848	18,385	20
Valdez-Cordova Census Area	265	272	277	1.6	26,021	26,404	26,689	5
Wade Hampton Census Area	60	66	69	3.2	9,755	10,515	10,633	27
Wrangell-Petersburg Census Area	170	173	180	3.5	24,103	24,230	25,034	8
Yakutat Borough[4]	.....	16	17	7.8	.....	22,651	23,937	9
Yukon-Koyukuk Census Area	98	101	103	1.7	14,688	15,419	16,128	25
Arizona	**67,086**	**71,759**	**78,024**	**8.7**	**17,491**	**18,190**	**19,147**	.....
Metropolitan portion	**60,743**	**64,996**	**70,852**	**9.0**	**18,130**	**18,879**	**19,919**	.....
Nonmetropolitan portion	**6,343**	**6,763**	**7,172**	**6.1**	**13,074**	**13,467**	**13,845**	.....
Apache	615	639	682	6.8	9,802	9,965	10,417	15
Cochise	1,437	1,510	1,578	4.6	14,285	14,632	14,764	9
Coconino	1,511	1,599	1,723	7.7	14,774	15,199	15,913	5
Gila	585	632	677	7.1	13,836	14,510	15,168	8
Graham	305	322	342	6.1	11,024	11,327	11,842	13
Greenlee	134	136	141	4.0	15,450	15,240	15,626	7
La Paz	231	268	239	–11.1	16,874	19,342	16,851	3
Maricopa	43,029	45,952	50,134	9.1	19,450	20,253	21,364	1
Mohave	1,541	1,677	1,845	10.1	14,585	15,102	15,884	6
Navajo	852	892	957	7.3	10,565	10,601	11,130	14
Pima	11,581	12,380	13,588	9.8	16,746	17,439	18,575	2
Pinal	1,533	1,686	1,804	7.0	12,727	13,675	14,235	10
Santa Cruz	392	419	441	5.3	12,102	12,376	12,566	12
Yavapai	1,792	1,946	2,115	8.7	15,383	15,930	16,543	4
Yuma	1,549	1,701	1,757	3.3	13,092	13,666	13,764	11
Arkansas	**37,064**	**38,759**	**41,358**	**6.7**	**15,472**	**15,977**	**16,863**	.....
Metropolitan portion	**18,462**	**19,377**	**20,657**	**6.6**	**17,252**	**17,786**	**18,729**	.....
Nonmetropolitan portion	**18,602**	**19,382**	**20,701**	**6.8**	**14,036**	**14,503**	**15,337**	.....
Arkansas	328	343	361	5.3	15,311	16,135	17,065	8
Ashley	370	378	412	8.8	15,057	15,315	16,662	12
Baxter	508	540	581	7.6	15,585	16,077	16,767	10
Benton	1,914	2,051	2,244	9.4	18,123	18,527	19,468	2
Boone	428	454	485	6.8	14,614	15,136	15,775	26
Bradley	173	180	188	4.0	14,880	15,386	16,126	19
Calhoun	71	74	76	2.9	12,384	12,678	12,984	67
Carroll	290	309	338	9.1	14,845	15,210	15,829	23
Chicot	199	200	216	7.6	12,645	12,778	13,888	57
Clark	288	303	327	7.8	13,424	13,868	14,779	41
Clay	240	241	254	5.2	13,380	13,561	14,330	49
Cleburne	284	298	323	8.2	13,977	14,217	15,129	33
Cleveland	100	105	113	7.1	12,752	13,224	14,057	55
Columbia	367	383	402	5.1	14,285	14,956	15,649	29
Conway	280	288	303	5.1	14,523	14,929	15,573	31
Craighead	1,087	1,137	1,209	6.3	15,308	15,679	16,475	16
Crawford	561	592	646	9.1	12,661	13,012	13,894	56
Crittenden	704	730	780	6.9	14,201	14,559	15,617	30
Cross	264	279	291	4.4	13,734	14,475	15,267	32
Dallas	140	149	152	2.3	14,712	15,597	16,036	21
Desha	214	213	237	11.4	13,161	13,236	14,901	37
Drew	232	242	259	7.1	13,461	13,851	14,682	43
Faulkner	977	1,059	1,150	8.6	15,188	15,859	16,590	13
Franklin	195	207	223	7.4	12,833	13,427	14,210	52
Fulton	107	112	119	5.5	10,693	11,024	11,375	74
Garland	1,327	1,418	1,509	6.5	17,449	18,215	18,916	5
Grant	209	218	233	7.0	14,512	14,959	15,740	27
Greene	427	448	493	10.0	13,030	13,475	14,507	45
Hempstead	287	302	326	8.0	13,043	13,583	14,750	42
Hot Spring	333	352	372	5.6	12,610	13,007	13,539	62
Howard	217	229	246	7.5	15,871	16,662	17,978	7
Independence	465	484	513	6.0	14,699	15,128	15,865	22
Izard	152	159	169	6.8	12,842	13,202	13,722	59
Jackson	269	277	280	1.0	14,214	14,635	14,889	38
Jefferson	1,209	1,274	1,326	4.1	14,215	15,102	15,776	25
Johnson	239	262	287	9.3	12,785	13,566	14,433	46
Lafayette	111	109	117	7.1	11,815	11,582	12,611	69
Lawrence	212	229	232	1.4	12,230	13,176	13,310	65
Lee	145	145	154	5.9	11,228	11,050	12,012	73
Lincoln	151	154	169	10.1	10,852	11,059	12,043	71
Little River	199	205	212	3.5	14,516	15,058	15,661	28
Logan	279	295	314	6.6	13,457	14,171	15,001	35
Lonoke	644	682	743	8.9	15,750	15,994	16,835	9
Madison	170	177	192	8.7	13,820	14,073	14,856	39
Marion	161	171	186	8.8	12,950	13,273	14,102	54

See footnotes at end of table.

Table 3.—Total Personal Income and Per Capita Personal Income by County, 1992–94—Continued

Area name	Total personal income: Millions of dollars 1992	1993	1994	Percent change[2] 1993–94	Per capita personal income[3]: Dollars 1992	1993	1994	Rank in State 1994
Miller	524	536	558	4.1	13,579	13,793	14,287	51
Mississippi	767	755	820	8.6	13,943	14,753	16,049	20
Monroe	152	149	159	6.8	13,852	13,835	14,926	36
Montgomery	96	102	111	8.7	12,073	12,749	13,609	61
Nevada	128	132	160	21.3	12,809	13,165	15,808	24
Newton	80	83	88	5.9	10,432	10,634	11,132	75
Ouachita	416	424	437	2.9	14,056	14,484	15,032	34
Perry	106	111	119	6.7	12,820	13,211	13,720	60
Phillips	350	362	382	5.6	12,433	12,849	13,523	63
Pike	145	156	169	8.3	14,473	15,497	16,730	11
Poinsett	322	327	355	8.6	13,209	13,326	14,515	44
Polk	238	253	273	8.2	13,452	13,997	14,836	40
Pope	752	772	828	7.2	15,630	15,778	16,493	15
Prairie	118	117	131	11.5	12,794	12,622	14,194	53
Pulaski	7,071	7,350	7,694	4.7	20,030	20,734	21,798	1
Randolph	194	208	216	4.2	11,460	12,104	12,523	70
St. Francis	343	359	386	7.6	12,183	12,785	13,727	58
Saline	1,010	1,072	1,157	7.9	15,064	15,534	16,260	17
Scott	131	138	151	9.7	12,564	13,287	14,338	47
Searcy	82	86	91	6.0	10,797	11,367	12,032	72
Sebastian	1,830	1,864	1,994	7.0	18,029	18,107	19,293	3
Sevier	208	222	238	7.3	14,554	15,488	16,512	14
Sharp	180	190	202	6.2	12,005	12,354	12,788	68
Stone	123	130	141	8.9	12,103	12,437	13,328	64
Union	821	849	892	5.0	17,612	18,244	19,262	4
Van Buren	174	181	194	7.3	12,213	12,440	13,257	66
Washington	2,016	2,166	2,365	9.2	16,788	17,466	18,595	6
White	756	791	852	7.8	13,279	13,617	14,336	48
Woodruff	132	134	133	–1.1	14,316	14,644	14,320	50
Yell	269	280	301	7.6	14,903	15,213	16,246	18
California	**669,092**	**683,734**	**702,329**	**2.7**	**21,646**	**21,902**	**22,345**	.....
Metropolitan portion	**652,865**	**666,731**	**684,868**	**2.7**	**21,840**	**22,089**	**22,537**	.....
Nonmetropolitan portion	**16,227**	**17,003**	**17,461**	**2.7**	**15,949**	**16,447**	**16,746**	.....
Alameda	31,018	32,083	33,146	3.3	23,707	24,390	25,121	8
Alpine	22	24	25	4.7	18,838	20,256	21,169	20
Amador	530	553	563	1.8	16,617	17,101	17,161	41
Butte	3,068	3,161	3,299	4.4	16,192	16,542	17,161	42
Calaveras	576	607	621	2.3	16,338	16,841	16,715	45
Colusa	327	369	361	–2.0	19,409	21,635	20,953	21
Contra Costa	22,810	23,716	24,753	4.4	27,160	27,787	28,685	4
Del Norte	340	357	371	4.0	12,776	13,304	13,818	57
El Dorado	2,806	2,906	3,080	6.0	20,418	20,505	21,267	19
Fresno	11,899	12,467	12,701	1.9	16,855	17,316	17,406	38
Glenn	374	401	402	.2	14,674	15,638	15,589	50
Humboldt	2,053	2,133	2,204	3.3	16,830	17,440	18,105	33
Imperial	1,800	2,002	1,960	–2.1	13,986	14,677	14,302	55
Inyo	333	345	357	3.3	18,118	18,806	19,347	25
Kern	9,388	9,846	10,057	2.1	15,963	16,411	16,505	46
Kings	1,409	1,456	1,500	3.0	13,186	13,440	13,622	58
Lake	923	950	997	4.9	17,084	17,256	17,870	35
Lassen	403	414	441	6.5	14,411	14,654	15,699	49
Los Angeles	195,661	196,416	197,289	.4	21,577	21,504	21,562	16
Madera	1,486	1,545	1,575	1.9	15,017	15,010	15,007	53
Marin	8,730	9,074	9,513	4.8	37,381	38,687	40,474	1
Mariposa	256	264	273	3.6	16,772	17,076	17,482	37
Mendocino	1,409	1,472	1,539	4.5	17,256	18,041	18,790	28
Merced	2,831	2,906	2,974	2.3	14,961	15,092	15,110	52
Modoc	142	151	151	–.1	14,512	15,730	15,588	51
Mono	190	202	211	4.7	19,135	19,758	20,335	22
Monterey	7,798	7,923	7,935	.2	21,145	21,631	22,547	14
Napa	2,784	2,864	2,996	4.6	24,458	25,050	26,056	6
Nevada	1,571	1,618	1,691	4.5	18,862	19,165	19,704	24
Orange	62,135	62,849	64,893	3.3	24,996	24,986	25,516	7
Placer	4,254	4,469	4,761	6.5	22,744	23,240	23,986	12
Plumas	361	375	384	2.5	17,472	18,031	18,722	29
Riverside	23,182	23,934	25,087	4.8	17,969	18,113	18,543	30
Sacramento	22,263	22,701	23,663	4.2	20,396	20,699	21,548	17
San Benito	659	691	708	2.4	17,127	17,398	17,263	40
San Bernardino	25,114	25,617	26,478	3.4	16,387	16,569	17,043	44
San Diego	53,829	55,046	56,923	3.4	20,689	21,075	21,627	15
San Francisco	23,284	23,855	24,790	3.9	31,917	32,555	33,743	2
San Joaquin	8,637	9,036	9,376	3.8	17,137	17,689	18,094	34
San Luis Obispo	4,032	4,141	4,286	3.5	18,265	18,649	19,159	26
San Mateo	20,248	21,128	22,121	4.7	30,529	31,514	32,712	3
Santa Barbara	8,916	9,050	9,316	2.9	23,679	23,943	24,485	9
Santa Clara	40,896	42,300	43,992	4.0	26,772	27,402	28,250	5
Santa Cruz	5,340	5,521	5,717	3.5	23,074	23,653	24,329	10
Shasta	2,725	2,825	2,932	3.8	17,295	17,789	18,323	31
Sierra	57	60	61	2.9	17,365	17,792	18,318	32
Siskiyou	700	722	752	4.2	15,854	16,449	17,118	43
Solano	6,814	7,059	7,462	5.7	18,901	19,333	20,300	23
Sonoma	9,229	9,572	9,979	4.3	22,926	23,559	24,328	11
Stanislaus	6,634	6,869	7,055	2.7	16,787	17,068	17,344	39
Sutter	1,289	1,323	1,391	5.1	18,570	18,618	19,010	27
Tehama	731	745	765	2.7	14,070	14,276	14,477	54
Trinity	205	208	215	3.5	15,530	15,705	15,957	47
Tulare	5,084	5,227	5,418	3.7	15,343	15,455	15,785	48
Tuolumne	856	885	909	2.7	16,915	17,172	17,496	36
Ventura	14,995	15,482	15,899	2.7	21,837	22,312	22,625	13
Yolo	2,840	2,960	3,127	5.7	19,588	20,335	21,359	18
Yuba	847	860	882	2.5	13,946	14,013	14,216	56
Colorado	**71,384**	**76,918**	**81,628**	**6.1**	**20,612**	**21,584**	**22,329**	.....
Metropolitan portion	**61,922**	**66,489**	**70,617**	**6.2**	**21,144**	**22,068**	**22,883**	.....
Nonmetropolitan portion	**9,462**	**10,429**	**11,011**	**5.6**	**17,698**	**18,935**	**19,330**	.....
Adams	4,683	5,050	5,298	4.9	16,716	17,553	18,015	40
Alamosa	194	222	231	4.2	13,957	15,943	16,325	52
Arapahoe	10,500	11,278	11,933	5.8	24,962	26,065	26,917	4
Archuleta	83	89	94	6.3	14,377	14,391	14,421	59
Baca	84	101	85	–15.7	18,962	23,196	19,688	26
Bent	83	94	93	–1.7	16,623	18,548	18,152	38
Boulder	5,631	6,032	6,406	6.2	23,660	24,697	25,661	9
Chaffee	188	204	216	6.1	14,567	15,266	15,655	54
Cheyenne	57	69	63	–8.9	23,401	29,342	26,788	6
Clear Creek	155	166	179	7.4	19,265	20,103	20,958	16
Conejos	75	81	85	4.4	10,016	10,793	11,070	63
Costilla	42	47	47	1.1	13,020	14,511	14,444	58
Crowley	48	51	48	–7.1	12,184	12,707	11,333	62
Custer	36	43	46	8.0	17,160	18,891	18,500	36
Delta	318	351	370	5.4	14,396	15,233	15,320	55
Denver	11,724	12,436	13,062	5.0	24,182	25,229	26,466	8
Dolores	25	26	27	1.3	18,216	18,442	17,648	44
Douglas	1,926	2,214	2,506	13.2	26,329	27,518	28,454	2
Eagle	604	679	750	10.4	24,602	26,274	27,412	3
Elbert	206	235	256	9.2	18,972	20,067	19,683	27
El Paso	7,716	8,208	8,873	8.1	18,341	18,870	19,612	29
Fremont	441	484	530	9.4	13,376	14,082	14,805	56
Garfield	548	605	672	11.1	17,575	18,656	19,749	24
Gilpin	62	71	80	13.1	19,777	21,802	23,833	12
Grand	153	170	184	8.3	18,271	19,704	21,106	15
Gunnison	166	181	195	7.9	15,418	16,029	16,857	49
Hinsdale	10	11	12	7.6	19,038	20,166	19,448	30
Huerfano	79	83	88	6.0	13,416	13,866	14,404	60
Jackson	28	31	28	–8.5	16,805	18,342	17,196	47
Jefferson	10,264	11,017	11,626	5.5	22,565	23,535	24,362	11
Kiowa	41	49	44	–9.5	25,195	28,612	26,556	7
Kit Carson	145	158	147	–7.0	20,044	21,983	20,352	19
Lake	96	101	109	8.0	15,675	16,637	17,773	41
La Plata	613	674	740	9.7	17,738	18,819	19,998	22
Larimer	3,648	3,982	4,284	7.6	18,405	19,417	20,174	20
Las Animas	181	193	206	6.8	13,225	14,112	14,682	57
Lincoln	97	105	100	–4.8	21,043	23,104	21,895	14
Logan	303	328	344	4.7	17,544	18,873	19,658	28
Mesa	1,660	1,771	1,885	6.4	16,914	17,588	18,187	37
Mineral	10	10	11	8.1	17,215	18,204	18,510	35
Moffat	207	216	228	5.8	17,825	18,402	19,196	32
Montezuma	295	321	334	4.2	15,090	15,890	15,992	53
Montrose	407	447	477	6.6	15,939	16,851	17,268	46
Morgan	413	463	466	.6	18,086	20,104	19,873	23
Otero	305	334	337	.9	15,214	16,414	16,473	50
Ouray	44	49	54	9.6	17,826	18,314	18,752	33
Park	141	159	176	10.8	17,594	18,680	18,597	34
Phillips	78	88	88	8.9	18,783	20,844	20,719	18
Pitkin	496	533	568	6.6	38,578	39,954	41,889	1
Prowers	208	227	220	–2.9	15,769	17,134	16,332	51
Pueblo	1,929	2,051	2,186	6.6	15,577	16,310	17,121	48
Rio Blanco	108	109	113	3.6	17,518	17,341	17,686	43
Rio Grande	164	186	192	3.4	15,302	17,321	17,476	45
Routt	342	381	411	8.0	22,723	24,446	25,488	10
Saguache	60	73	70	–4.1	12,591	15,073	13,829	61
San Juan	9	9	10	6.5	15,129	16,019	18,142	39
San Miguel	83	95	106	11.5	19,342	20,804	22,164	13
Sedgwick	49	56	52	–6.5	18,344	21,108	19,704	25
Summit	358	393	438	11.4	24,721	25,653	26,891	5
Teller	263	284	310	9.4	19,094	18,905	19,255	31
Washington	87	109	97	–10.7	18,994	23,402	20,899	17
Weld	2,241	2,450	2,559	4.5	16,469	17,469	17,757	42
Yuma	174	185	183	–1.3	19,364	20,505	20,122	21
Connecticut	**89,301**	**91,811**	**95,041**	**3.5**	**27,232**	**28,008**	**29,018**	.....
Metropolitan portion	**82,958**	**85,279**	**88,229**	**3.5**	**27,659**	**28,457**	**29,478**	.....
Nonmetropolitan portion	**6,343**	**6,532**	**6,812**	**4.3**	**22,656**	**23,224**	**24,137**	.....
Fairfield	30,017	30,923	32,099	3.8	36,256	37,310	38,683	1
Hartford	22,073	22,544	23,113	2.5	26,062	26,718	27,529	2
Litchfield	4,329	4,444	4,626	4.1	24,496	24,994	25,912	4
Middlesex	3,651	3,784	3,959	4.6	25,222	25,974	26,992	3
New Haven	18,968	19,508	20,133	3.2	23,651	24,400	25,278	5
New London	5,528	5,710	6,009	5.2	22,302	22,947	24,076	6
Tolland	2,720	2,811	2,915	3.7	20,948	21,588	22,269	7
Windham	2,013	2,088	2,186	4.7	19,506	20,183	21,080	8
Delaware	**14,691**	**15,404**	**16,243**	**5.4**	**21,299**	**22,022**	**22,900**	.....
Metropolitan portion	**12,603**	**13,239**	**13,953**	**5.4**	**22,097**	**22,934**	**23,884**	.....
Nonmetropolitan portion	**2,088**	**2,166**	**2,290**	**5.7**	**17,487**	**17,717**	**18,306**	.....
Kent	1,867	1,962	2,064	5.2	16,094	16,573	17,208	3

See footnotes at end of table.

Table 3.—Total Personal Income and Per Capita Personal Income by County, 1992–94—Continued

Area name	Total personal income: Millions of dollars 1992	1993	1994	Percent change[2] 1993–94	Per capita personal income[3]: Dollars 1992	1993	1994	Rank in State 1994
New Castle	10,736	11,276	11,889	5.4	23,630	24,575	25,608	1
Sussex	2,088	2,166	2,290	5.7	17,487	17,717	18,306	2
District Of Columbia	**16,402**	**17,009**	**17,401**	**2.3**	**27,998**	**29,427**	**30,684**	.....
Florida	**265,730**	**285,248**	**302,099**	**5.9**	**19,669**	**20,785**	**21,655**	.....
Metropolitan portion	**250,553**	**269,177**	**285,091**	**5.9**	**19,948**	**21,100**	**21,980**	.....
Nonmetropolitan portion	**15,177**	**16,071**	**17,008**	**5.8**	**15,977**	**16,627**	**17,346**	.....
Alachua	3,310	3,529	3,747	6.2	17,519	18,524	19,412	20
Baker	262	278	294	5.5	13,622	14,183	14,859	51
Bay	2,191	2,360	2,496	5.8	16,418	17,203	17,838	25
Bradford	286	303	318	4.9	12,433	13,014	13,681	59
Brevard	7,958	8,306	8,678	4.5	18,716	19,059	19,567	19
Broward	30,063	32,207	34,168	6.1	22,929	23,843	24,706	9
Calhoun	129	136	146	7.1	11,357	11,901	12,570	64
Charlotte	2,117	2,241	2,400	7.1	17,580	18,165	18,977	21
Citrus	1,496	1,569	1,673	6.6	14,940	15,405	16,060	39
Clay	1,983	2,108	2,239	6.2	17,413	18,035	18,598	23
Collier	4,720	5,119	5,453	6.5	28,565	29,986	30,906	3
Columbia	626	671	719	7.3	14,097	14,739	15,349	47
Dade	33,601	38,553	40,530	5.1	16,751	19,247	20,014	17
De Soto	369	389	410	5.3	15,201	15,844	16,544	35
Dixie	121	121	142	16.9	10,761	10,611	12,035	66
Duval	13,177	13,859	14,554	5.0	18,856	19,724	20,686	14
Escambia	4,416	4,597	4,800	4.4	16,346	17,001	17,661	29
Flagler	494	545	594	8.9	14,671	15,171	15,613	41
Franklin	128	140	152	8.9	13,903	14,731	15,735	40
Gadsden	556	586	618	5.4	13,188	13,760	14,416	55
Gilchrist	130	141	150	6.4	12,520	12,693	12,865	62
Glades	106	113	112	–1.0	14,281	15,189	14,789	52
Gulf	161	175	188	7.2	13,815	14,548	15,482	45
Hamilton	135	136	141	4.3	12,026	11,961	12,357	65
Hardee	314	318	338	6.3	15,646	15,802	16,812	33
Hendry	475	498	506	1.5	17,165	17,775	17,823	27
Hernando	1,639	1,738	1,873	7.8	14,928	15,336	16,062	38
Highlands	1,159	1,229	1,297	5.5	16,280	16,955	17,655	30
Hillsborough	15,761	16,611	17,632	6.1	18,402	19,174	20,167	16
Holmes	194	204	215	5.3	11,883	12,322	12,790	63
Indian River	2,496	2,599	2,773	6.7	26,650	27,602	28,977	5
Jackson	607	635	665	4.7	14,285	14,881	15,519	44
Jefferson	166	177	185	4.4	14,126	15,021	15,574	42
Lafayette	74	75	79	5.6	12,952	13,057	13,663	60
Lake	2,812	2,979	3,170	6.4	17,327	17,768	18,269	24
Lee	7,185	7,629	8,103	6.2	20,351	21,234	22,053	11
Leon	3,642	3,913	4,191	7.1	17,977	18,902	19,909	18
Levy	348	369	397	7.4	12,829	13,124	13,745	57
Liberty	77	84	90	7.6	13,504	14,259	14,896	49
Madison	206	215	224	4.0	12,300	12,630	13,002	61
Manatee	4,576	4,862	5,194	6.8	20,908	21,859	23,031	10
Marion	3,245	3,415	3,655	7.0	15,633	16,096	16,628	34
Martin	3,135	3,320	3,491	5.2	29,875	30,984	31,996	2
Monroe	1,794	1,977	2,068	4.6	22,460	23,999	25,160	7
Nassau	894	968	1,035	7.0	19,062	20,017	20,874	13
Okaloosa	2,717	2,915	3,049	4.6	17,770	18,531	18,959	22
Okeechobee	416	443	464	4.6	13,666	14,404	15,162	48
Orange	13,481	14,318	15,108	5.5	18,921	19,710	20,469	15
Osceola	1,818	1,939	2,050	5.7	15,261	15,745	16,256	37
Palm Beach	28,549	30,415	31,994	5.2	31,406	32,642	33,518	1
Pasco	4,431	4,666	5,051	8.3	15,430	15,958	16,924	32
Pinellas	18,754	20,215	21,503	6.4	21,721	23,380	24,796	8
Polk	6,821	7,114	7,661	7.7	16,280	16,822	17,834	26
Putnam	887	944	979	3.7	13,277	13,924	14,250	56
St. Johns	2,164	2,349	2,520	7.3	23,976	24,854	25,637	6
St. Lucie	2,488	2,634	2,788	5.9	15,427	15,946	16,483	36
Santa Rosa	1,455	1,570	1,695	7.9	16,156	16,615	17,127	31
Sarasota	7,922	8,299	8,832	6.4	27,782	28,810	30,205	4
Seminole	6,095	6,566	7,062	7.6	19,696	20,740	21,815	12
Sumter	430	457	487	6.4	13,276	13,985	14,606	54
Suwannee	394	413	437	5.7	13,958	14,283	14,773	53
Taylor	242	237	268	13.2	13,972	13,728	15,459	46
Union	105	110	115	5.0	10,012	10,353	10,783	67
Volusia	6,385	6,730	7,155	6.3	16,386	16,982	17,778	28
Wakulla	218	238	258	8.4	14,157	14,794	15,570	43
Walton	400	439	471	7.2	13,584	14,446	14,866	50
Washington	224	236	249	5.4	12,880	13,228	13,732	58
Georgia	**125,121**	**132,845**	**142,598**	**7.3**	**18,496**	**19,246**	**20,212**	.....
Metropolitan portion	**92,689**	**98,731**	**105,604**	**7.0**	**20,249**	**21,080**	**21,981**	.....
Nonmetropolitan portion	**32,432**	**34,114**	**36,994**	**8.4**	**14,828**	**15,375**	**16,435**	.....
Appling	204	212	238	12.0	12,703	13,187	14,699	121
Atkinson	88	93	105	13.7	13,969	14,330	16,132	78
Bacon	128	135	145	7.4	13,066	13,359	13,953	141
Baker	56	53	62	17.8	15,393	14,067	16,766	59
Baldwin	654	700	739	5.7	16,192	17,047	17,898	32
Banks	158	173	188	8.8	14,776	15,976	17,009	49
Barrow	481	516	566	9.6	15,006	15,550	16,438	68
Bartow	902	978	1,055	7.9	15,187	16,297	17,111	44
Ben Hill	240	254	283	11.4	14,441	15,097	16,500	65
Berrien	208	213	236	10.7	14,438	14,442	15,524	98
Bibb	2,840	2,953	3,103	5.1	18,662	19,180	20,048	13
Bleckley	164	169	183	8.5	15,485	15,860	17,061	46
Brantley	143	153	165	8.2	12,346	12,853	13,380	149
Brooks	202	211	237	12.3	13,076	13,417	15,207	113
Bryan	244	262	289	10.2	13,924	13,917	14,473	127
Bulloch	600	627	685	9.2	13,219	13,454	14,319	132
Burke	267	279	308	10.7	12,710	13,046	14,270	133
Butts	223	234	250	6.4	14,205	14,739	15,969	85
Calhoun	74	74	82	11.7	15,236	14,818	16,693	62
Camden	459	491	524	6.8	12,192	12,345	12,589	154
Candler	124	127	137	8.1	15,479	15,348	16,214	77
Carroll	1,094	1,157	1,234	6.6	14,801	15,428	16,116	80
Catoosa	594	634	679	7.2	13,424	13,978	14,619	124
Charlton	102	107	114	6.6	11,546	11,817	12,362	157
Chatham	4,223	4,392	4,635	5.5	19,020	19,611	20,579	9
Chattahoochee	236	240	241	.6	14,363	15,043	15,433	100
Chattooga	315	329	347	5.3	14,056	14,575	15,247	109
Cherokee	1,752	1,945	2,155	10.8	17,175	18,821	19,797	14
Clarke	1,432	1,530	1,633	6.8	16,216	17,230	18,098	25
Clay	42	42	47	11.3	12,339	12,213	13,590	145
Clayton	3,169	3,316	3,512	5.9	16,854	17,349	18,021	27
Clinch	78	86	93	8.7	12,495	13,450	14,482	126
Cobb	11,064	11,831	12,651	6.9	23,194	23,881	24,859	2
Coffee	469	495	547	10.5	15,259	15,844	17,081	45
Colquitt	551	574	627	9.2	14,879	15,400	16,701	61
Columbia	1,250	1,328	1,423	7.2	17,173	17,299	17,810	35
Cook	174	184	205	11.6	12,904	13,291	14,631	123
Coweta	1,031	1,115	1,222	9.6	17,080	17,493	18,021	28
Crawford	119	126	133	5.9	12,823	13,113	13,538	146
Crisp	300	314	348	10.9	14,769	15,409	16,856	53
Dade	164	173	187	8.0	12,271	12,783	13,444	148
Dawson	162	182	201	10.8	15,763	16,983	17,752	36
Decatur	382	402	445	10.6	14,767	15,449	16,952	51
De Kalb	12,406	13,022	13,781	5.8	22,075	22,890	23,852	4
Dodge	231	240	261	8.8	13,012	13,419	14,635	122
Dooly	148	150	175	16.5	14,756	14,598	17,039	47
Dougherty	1,529	1,620	1,735	7.1	15,656	16,554	17,705	37
Douglas	1,248	1,346	1,446	7.5	16,587	17,383	18,112	24
Early	172	171	192	11.8	14,285	14,213	15,852	88
Echols	28	29	31	6.5	12,360	12,807	14,047	138
Effingham	401	434	474	9.3	14,634	15,029	15,553	96
Elbert	276	285	308	8.0	14,561	14,947	16,110	81
Emanuel	262	269	293	8.8	12,673	12,828	13,969	140
Evans	131	138	151	9.5	14,630	14,956	16,284	73
Fannin	210	219	235	7.6	12,659	13,198	13,808	142
Fayette	1,580	1,704	1,834	7.6	22,716	23,478	24,159	3
Floyd	1,435	1,488	1,594	7.1	17,464	17,961	19,143	18
Forsyth	1,006	1,143	1,285	12.4	20,200	21,748	22,609	6
Franklin	280	301	326	8.3	16,306	17,328	18,669	20
Fulton	18,918	20,247	21,590	6.6	28,464	29,921	31,268	1
Gilmer	211	226	250	10.5	14,774	15,318	16,483	66
Glascock	35	36	39	6.2	15,192	15,478	16,417	70
Glynn	1,212	1,281	1,361	6.2	18,996	19,757	20,927	7
Gordon	570	608	664	9.3	15,718	16,369	17,610	39
Grady	266	276	304	9.9	12,962	13,201	14,341	131
Greene	172	181	196	8.5	14,094	14,509	15,491	99
Gwinnett	8,471	9,268	10,144	9.4	21,667	22,465	23,370	5
Habersham	461	497	531	6.8	16,099	17,027	17,953	30
Hall	1,785	1,936	2,113	9.2	17,884	18,907	20,133	12
Hancock	110	117	123	5.0	12,291	12,887	13,519	147
Haralson	328	345	371	7.4	14,623	15,223	16,129	79
Harris	311	329	353	7.4	17,139	17,313	17,839	33
Hart	308	316	335	6.0	15,268	15,502	16,380	71
Heard	103	109	118	8.0	11,488	11,846	12,652	153
Henry	1,145	1,264	1,406	11.2	16,951	17,326	17,834	34
Houston	1,528	1,608	1,715	6.6	16,373	16,825	17,441	40
Irwin	119	119	137	15.6	13,767	13,777	16,023	84
Jackson	470	515	557	8.2	14,965	16,043	16,846	54
Jasper	130	138	149	8.1	14,964	15,594	16,645	63
Jeff Davis	172	178	193	8.7	14,208	14,646	15,746	91
Jefferson	241	247	270	9.4	13,802	14,072	15,303	108
Jenkins	106	109	121	11.2	12,502	12,739	14,098	137
Johnson	103	109	119	9.2	12,479	12,970	14,202	134
Jones	354	367	389	5.9	16,654	17,132	17,950	31
Lamar	176	189	204	7.9	13,082	14,105	14,981	117
Lanier	80	84	89	6.2	13,895	14,098	14,461	128
Laurens	630	658	711	8.0	15,394	15,807	16,825	57
Lee	243	265	297	12.2	14,003	14,472	15,672	93
Liberty	598	609	649	6.6	10,419	10,753	10,998	158
Lincoln	107	115	122	6.0	14,036	14,678	15,358	104
Long	70	72	77	7.2	10,194	10,311	10,472	159
Lowndes	1,205	1,286	1,383	7.6	15,464	15,947	16,834	56
Lumpkin	232	256	280	9.6	15,056	16,178	17,158	42
McDuffie	316	329	348	5.9	15,131	15,686	16,422	69
McIntosh	104	107	113	5.2	11,632	11,952	12,369	156
Macon	182	187	208	11.3	14,010	14,258	15,795	89
Madison	321	345	371	7.6	14,528	15,236	16,231	75
Marion	72	79	85	7.5	12,631	13,157	13,782	143
Meriwether	269	283	300	6.2	11,864	12,355	13,044	151
Miller	94	93	105	14.0	14,961	14,755	16,923	52

See footnotes at end of table.

Table 3.—Total Personal Income and Per Capita Personal Income by County, 1992–94—Continued

Area name	Total personal income: Millions of dollars 1992	1993	1994	Percent change[2] 1993–94	Per capita personal income[3]: Dollars 1992	1993	1994	Rank in State 1994
Mitchell	281	292	325	11.2	13,656	14,234	15,704	92
Monroe	265	282	300	6.5	14,845	15,483	16,226	76
Montgomery	98	100	109	8.3	13,104	13,183	14,196	135
Morgan	211	228	248	8.6	15,875	16,812	17,972	29
Murray	377	406	441	8.9	13,604	14,343	15,221	111
Muscogee	3,114	3,237	3,376	4.3	16,740	17,384	18,046	26
Newton	668	720	786	9.1	14,961	15,531	16,245	74
Oconee	343	377	416	10.5	18,338	19,481	20,605	8
Oglethorpe	144	154	165	7.6	14,117	14,749	15,559	95
Paulding	659	722	801	11.0	13,926	14,025	14,377	130
Peach	351	362	382	5.7	16,034	16,232	16,800	58
Pickens	248	270	296	9.4	16,536	17,469	18,150	23
Pierce	196	202	222	9.7	14,419	14,418	15,357	105
Pike	157	165	176	6.4	14,918	15,616	16,068	83
Polk	467	489	524	7.1	13,604	14,247	15,130	114
Pulaski	138	144	161	12.1	17,117	17,559	19,580	16
Putnam	228	246	266	7.8	15,278	16,098	17,013	48
Quitman	30	31	34	6.9	13,399	13,683	14,136	136
Rabun	166	181	197	8.7	13,920	15,034	16,107	82
Randolph	106	107	118	10.8	13,087	13,110	14,524	125
Richmond	3,499	3,612	3,774	4.5	17,334	18,417	19,251	17
Rockdale	1,087	1,163	1,250	7.5	18,464	19,218	20,152	11
Schley	50	52	56	8.2	13,880	14,414	15,110	115
Screven	200	207	224	8.0	14,512	14,756	15,868	87
Seminole	126	125	142	13.5	13,871	13,695	15,355	106
Spalding	849	891	942	5.7	15,118	15,703	16,515	64
Stephens	358	381	403	5.8	14,890	15,589	16,294	72
Stewart	68	71	77	7.1	12,239	12,909	13,988	139
Sumter	466	481	528	9.7	15,124	15,416	16,836	55
Talbot	75	78	83	6.5	11,273	11,605	12,381	155
Taliaferro	26	26	28	5.4	14,171	14,732	15,245	110
Tattnall	248	255	279	9.5	13,775	14,113	15,348	107
Taylor	109	113	123	8.8	14,302	14,651	15,541	97
Telfair	151	159	167	5.4	13,003	14,012	14,446	129
Terrell	145	147	162	10.5	13,788	13,657	14,866	120
Thomas	661	699	754	7.9	16,720	17,578	18,702	19
Tift	558	553	650	17.6	15,697	15,662	18,315	22
Toombs	363	375	409	9.1	14,832	15,179	16,481	67
Towns	95	103	113	9.4	13,530	14,224	15,370	102
Treutlen	72	74	79	6.1	12,189	12,543	13,249	150
Troup	915	966	1,018	5.4	16,162	16,942	17,671	38
Turner	131	132	151	14.4	15,123	14,881	16,976	50
Twiggs	115	120	129	7.4	11,840	12,306	13,012	152
Union	172	185	204	10.3	13,321	13,955	14,962	118
Upson	370	386	411	6.5	14,058	14,575	15,365	103
Walker	849	891	933	4.7	14,326	14,974	15,571	94
Walton	655	706	765	8.3	16,122	16,600	17,116	43
Ware	507	530	562	6.1	14,160	14,773	15,772	90
Warren	77	80	84	4.6	12,769	13,157	13,747	144
Washington	316	338	364	7.9	16,230	17,246	18,392	21
Wayne	336	346	366	5.7	14,151	14,436	15,062	116
Webster	33	33	36	8.1	14,741	14,856	15,933	86
Wheeler	63	67	72	7.3	13,079	13,616	14,890	119
White	238	260	288	10.7	17,098	18,426	19,733	15
Whitfield	1,365	1,462	1,570	7.4	18,462	19,472	20,460	10
Wilcox	101	102	118	16.1	14,470	14,500	16,703	60
Wilkes	167	175	183	4.6	15,677	16,449	17,308	41
Wilkinson	148	155	162	4.8	14,406	14,768	15,431	101
Worth	277	285	323	13.4	13,585	13,707	15,221	112
Hawaii	**26,095**	**27,457**	**28,320**	**3.1**	**22,632**	**23,558**	**24,030**	.....
Metropolitan portion	**20,910**	**21,549**	**22,145**	**2.8**	**24,285**	**24,868**	**25,328**	.....
Nonmetropolitan portion	**5,186**	**5,908**	**6,175**	**4.5**	**17,757**	**19,759**	**20,298**	.....
Hawaii	2,232	2,339	2,412	3.1	17,168	17,573	17,798	4
Honolulu	20,910	21,549	22,145	2.8	24,285	24,868	25,328	1
Kauai	657	1,112	1,180	6.1	12,121	20,178	21,198	3
Maui + Kalawao	2,297	2,456	2,583	5.1	21,300	22,177	22,852	2
Idaho	**17,853**	**19,503**	**20,703**	**6.2**	**16,744**	**17,724**	**18,272**	.....
Metropolitan portion	**6,144**	**6,815**	**7,481**	**9.8**	**19,194**	**20,391**	**21,511**	.....
Nonmetropolitan portion	**11,708**	**12,687**	**13,222**	**4.2**	**15,693**	**16,560**	**16,838**	.....
Ada	4,781	5,316	5,878	10.6	21,386	22,736	24,156	3
Adams	54	59	61	3.1	15,351	15,945	15,738	27
Bannock	1,024	1,103	1,162	5.3	14,921	15,785	16,375	20
Bear Lake	79	84	84	5.1	12,545	13,161	13,032	41
Benewah	127	137	147	7.2	15,753	16,533	17,206	15
Bingham	559	599	593	–1.0	14,091	14,836	14,475	35
Blaine	363	405	443	9.4	24,466	26,457	27,712	1
Boise	60	66	73	10.0	15,037	15,418	16,135	23
Bonner	451	486	531	9.4	15,578	16,032	16,655	17
Bonneville	1,369	1,438	1,500	4.3	17,742	18,361	18,933	6
Boundary	115	125	136	8.6	13,337	13,927	14,751	32
Butte	39	44	44	–.5	13,259	14,710	14,479	34
Camas	12	14	14	2.6	16,412	18,592	18,095	9
Canyon	1,363	1,499	1,603	6.9	14,116	14,932	15,348	29
Caribou	107	112	116	4.1	14,965	15,432	16,177	21
Cassia	337	374	366	–2.0	16,699	18,253	17,606	11
Clark	23	25	22	–10.0	28,209	30,512	27,154	2
Clearwater	135	140	150	7.2	15,495	15,940	16,533	18
Custer	59	62	69	11.3	14,646	16,262	17,423	12
Elmore	349	396	372	–6.1	16,984	17,809	16,462	19
Franklin	109	121	124	2.8	11,476	12,378	12,361	43
Freemont (incl. Ylwstn. Natl. Pk.)	153	153	155	1.3	13,589	13,128	13,410	38
Gem	190	207	216	4.6	15,096	15,801	16,050	24
Gooding	199	225	231	2.3	16,393	18,130	18,189	8
Idaho	208	224	234	4.3	14,716	15,624	16,027	25
Jefferson	230	251	252	.3	13,114	13,999	13,651	37
Jerome	247	281	266	–5.3	15,656	17,305	16,025	26
Kootenai	1,364	1,507	1,648	9.4	17,631	18,315	18,886	7
Latah	493	526	559	6.2	15,762	16,591	17,308	13
Lemhi	101	111	117	5.3	14,266	15,412	15,698	28
Lewis	60	71	69	–2.5	16,493	18,857	17,953	10
Lincoln	51	56	55	–2.4	14,851	16,001	15,345	30
Madison	243	260	263	1.1	10,148	10,901	11,085	44
Minidoka	258	283	283	–.1	12,813	13,873	13,668	36
Nez Perce	636	678	715	5.4	18,111	18,971	19,666	5
Oneida	44	48	49	2.2	12,553	13,558	13,369	40
Owyhee	108	122	121	–.4	12,625	13,814	13,401	39
Payette	240	261	276	5.8	13,666	14,432	14,586	33
Power	132	141	132	–6.6	17,622	18,386	16,704	16
Shoshone	202	209	224	7.1	14,826	15,139	16,157	22
Teton	47	52	55	6.3	12,069	12,851	12,841	42
Twin Falls	887	963	1,007	4.6	15,812	16,886	17,219	14
Valley	126	139	154	10.5	18,218	18,872	20,103	4
Washington	120	131	137	4.4	13,662	14,515	14,961	31
Illinois	**252,801**	**263,370**	**277,474**	**5.4**	**21,773**	**22,537**	**23,611**	.....
Metropolitan portion	**222,139**	**231,708**	**243,723**	**5.2**	**22,786**	**23,601**	**24,670**	.....
Nonmetropolitan portion	**30,661**	**31,662**	**33,751**	**6.6**	**16,469**	**16,947**	**18,024**	.....
Adams	1,170	1,217	1,314	8.0	17,582	18,160	19,409	33
Alexander	134	135	142	4.8	12,670	12,887	13,761	100
Bond	242	252	273	8.5	16,038	16,552	17,932	62
Boone	593	631	682	8.2	18,107	18,737	19,617	30
Brown	83	89	95	6.9	14,039	15,026	15,851	87
Bureau	639	658	702	6.7	17,874	18,279	19,458	32
Calhoun	81	81	84	3.1	15,611	15,636	16,699	83
Carroll	297	302	322	6.7	17,871	18,158	19,204	37
Cass	238	230	248	7.7	17,865	17,351	18,558	50
Champaign	3,009	3,075	3,222	4.8	17,181	18,039	19,237	36
Christian	614	635	696	9.6	17,811	18,358	20,028	27
Clark	253	262	279	6.6	15,826	16,227	17,206	76
Clay	235	239	259	8.0	16,315	16,637	17,949	61
Clinton	619	659	698	5.8	18,062	19,085	20,060	26
Coles	849	899	946	5.3	16,364	17,281	18,151	57
Cook	118,742	122,882	128,240	4.4	23,121	23,902	24,944	4
Crawford	347	368	385	4.8	17,673	18,573	19,296	34
Cumberland	169	176	189	7.3	15,661	16,095	17,095	80
De Kalb	1,363	1,438	1,530	6.3	17,075	17,823	18,639	48
De Witt	292	299	325	8.7	17,473	17,877	19,248	35
Douglas	313	329	359	9.1	16,059	16,819	18,288	56
Du Page	23,930	25,264	26,682	5.6	29,399	30,490	31,648	2
Edgar	313	316	350	10.8	16,081	16,123	17,843	65
Edwards	112	119	125	4.7	15,233	16,302	17,118	79
Effingham	551	576	614	6.7	17,189	17,813	18,802	42
Fayette	290	299	318	6.3	13,903	14,284	15,161	95
Ford	271	277	299	7.9	19,316	19,847	21,457	15
Franklin	592	600	636	5.9	14,746	14,880	15,650	90
Fulton	598	625	664	6.3	15,687	16,387	17,418	73
Gallatin	112	113	120	5.9	16,503	16,545	17,633	68
Greene	214	211	220	4.3	14,029	13,801	14,347	99
Grundy	692	741	793	7.0	20,458	21,583	22,828	7
Hamilton	135	140	149	6.0	15,959	16,524	17,582	70
Hancock	345	346	382	10.4	16,022	16,056	17,829	66
Hardin	72	74	75	1.9	13,913	14,010	14,506	98
Henderson	129	129	137	5.9	15,558	15,455	16,579	84
Henry	841	862	923	7.1	16,370	16,807	17,915	64
Iroquois	536	568	617	8.6	17,184	18,090	19,626	29
Jackson	842	870	932	7.2	13,775	14,105	15,091	96
Jasper	178	184	204	10.7	16,826	17,303	19,147	39
Jefferson	598	622	656	5.5	16,091	16,684	17,608	69
Jersey	325	333	354	6.1	15,527	15,771	16,868	82
Jo Daviess	416	437	462	5.9	19,090	19,802	20,919	19
Johnson	132	137	145	5.6	11,356	11,604	12,082	102
Kane	7,166	7,593	8,040	5.9	21,480	22,251	23,063	6
Kankakee	1,684	1,807	1,918	6.2	16,999	17,997	18,939	41
Kendall	825	910	978	7.5	19,967	21,435	22,174	9
Knox	947	979	1,022	4.4	16,830	17,392	18,304	55
Lake	16,510	17,409	18,443	5.9	30,589	31,702	32,969	1
La Salle	1,893	1,978	2,101	6.2	17,525	18,174	19,201	38
Lawrence	306	319	341	6.8	19,278	20,119	21,406	16
Lee	557	568	615	8.3	16,006	16,127	17,328	74
Livingston	689	726	811	11.8	17,277	18,142	20,192	24
Logan	517	529	551	4.3	16,784	17,194	17,920	63
McDonough	496	510	547	7.2	14,172	14,415	15,373	93
McHenry	4,463	4,804	5,186	8.0	22,342	23,085	24,014	5
McLean	2,641	2,748	3,002	9.3	19,775	20,219	21,819	12

See footnotes at end of table.

Table 3.—Total Personal Income and Per Capita Personal Income by County, 1992–94—Continued

Area name	Total personal income: Millions of dollars 1992	1993	1994	Percent change [2] 1993–94	Per capita personal income [3]: Dollars 1992	1993	1994	Rank in State 1994
Macon	2,260	2,336	2,430	4.0	19,177	19,915	20,844	20
Macoupin	822	861	909	5.5	17,137	17,873	18,696	47
Madison	4,750	4,959	5,237	5.6	18,786	19,529	20,530	22
Marion	702	736	772	4.8	16,842	17,593	18,468	51
Marshall	224	232	249	7.3	17,429	18,187	19,541	31
Mason	265	281	304	8.2	15,970	16,772	18,081	60
Massac	218	231	246	6.4	14,601	15,286	16,168	86
Menard	215	220	238	8.3	18,822	18,825	19,941	28
Mercer	284	286	306	7.0	16,366	16,450	17,513	71
Monroe	436	443	485	9.7	18,584	18,491	20,090	25
Montgomery	499	492	532	8.1	16,230	16,075	17,312	75
Morgan	614	631	679	7.7	16,929	17,402	18,770	43
Moultrie	224	235	255	8.3	15,933	16,821	18,090	59
Ogle	801	824	894	8.4	16,857	17,099	18,311	54
Peoria	3,632	3,812	4,028	5.7	19,772	20,767	21,992	10
Perry	316	314	330	5.0	14,837	14,682	15,500	92
Piatt	319	323	350	8.2	20,284	20,215	21,900	11
Pike	256	256	270	5.8	14,674	14,663	15,761	88
Pope	54	58	62	6.5	12,462	12,893	13,444	101
Pulaski	103	110	116	6.2	13,745	14,832	15,726	89
Putnam	127	137	147	7.2	22,144	23,955	25,476	3
Randolph	523	504	536	6.4	15,173	14,681	15,559	91
Richland	274	292	310	6.2	16,398	17,542	18,418	53
Rock Island	3,005	3,080	3,233	5.0	20,021	20,473	21,513	13
St. Clair	4,502	4,653	4,898	5.3	17,141	17,530	18,452	52
Saline	435	442	456	3.1	16,401	16,531	17,072	81
Sangamon	3,777	3,920	4,155	6.0	20,802	21,442	22,594	8
Schuyler	115	116	125	7.6	15,361	15,241	16,353	85
Scott	81	78	85	8.6	14,366	13,921	15,019	97
Shelby	357	361	387	7.2	15,961	16,119	17,199	77
Stark	112	116	118	2.1	17,408	18,078	18,718	45
Stephenson	908	971	1,023	5.4	18,737	19,892	20,833	21
Tazewell	2,346	2,501	2,659	6.3	18,705	19,899	21,030	18
Union	262	266	275	3.3	14,693	14,807	15,259	94
Vermilion	1,434	1,483	1,580	6.6	16,355	16,974	18,098	58
Wabash	222	234	246	5.1	17,088	17,944	19,077	40
Warren	315	315	334	6.2	16,424	16,537	17,650	67
Washington	263	265	280	5.8	17,721	17,739	18,627	49
Wayne	264	277	295	6.4	15,565	16,257	17,175	78
White	280	289	298	2.9	17,324	18,035	18,712	46
Whiteside	1,043	1,072	1,130	5.4	17,240	17,771	18,747	44
Will	7,367	7,904	8,439	6.8	19,649	20,450	21,165	17
Williamson	944	975	1,035	6.2	16,086	16,458	17,425	72
Winnebago	5,041	5,261	5,649	7.4	19,446	20,124	21,467	14
Woodford	604	639	688	7.7	18,073	18,952	20,273	23
Indiana	**104,079**	**109,711**	**116,614**	**6.3**	**18,414**	**19,228**	**20,273**	.....
Metropolitan portion	**77,950**	**82,153**	**87,291**	**6.3**	**19,257**	**20,096**	**21,167**	.....
Nonmetropolitan portion	**26,129**	**27,558**	**29,323**	**6.4**	**16,286**	**17,037**	**18,010**	.....
Adams	497	534	581	8.9	15,776	16,846	18,089	48
Allen	6,322	6,524	6,906	5.8	20,751	21,295	22,444	5
Bartholomew	1,302	1,418	1,504	6.1	19,940	21,449	22,464	4
Benton	161	172	187	8.7	16,680	17,848	19,484	25
Blackford	215	222	238	7.2	15,303	15,916	17,037	67
Boone	893	962	1,026	6.6	22,605	23,914	25,070	2
Brown	234	257	273	6.5	15,992	17,224	18,448	44
Carroll	322	343	366	6.6	16,703	17,775	18,788	36
Cass	652	676	701	3.7	16,897	17,518	18,200	47
Clark	1,554	1,632	1,721	5.5	17,390	18,115	18,943	33
Clay	389	413	435	5.5	15,466	16,045	16,890	71
Clinton	520	553	599	8.3	16,381	17,308	18,552	41
Crawford	124	133	142	6.5	12,355	13,127	13,780	92
Daviess	420	437	448	2.7	15,050	15,520	15,871	82
Dearborn	677	715	763	6.7	16,430	16,961	17,644	55
Decatur	401	438	467	6.6	16,485	17,897	18,846	35
De Kalb	628	669	717	7.1	17,142	18,077	19,111	31
Delaware	2,094	2,175	2,300	5.7	17,510	18,214	19,285	27
Dubois	736	784	830	5.9	19,640	20,701	21,740	11
Elkhart	2,959	3,134	3,410	8.8	18,579	19,389	20,796	13
Fayette	431	463	487	5.1	16,460	17,631	18,427	45
Floyd	1,255	1,334	1,425	6.8	18,694	19,565	20,618	14
Fountain	275	292	305	4.6	15,368	16,256	16,955	69
Franklin	293	309	330	6.7	14,722	15,454	16,271	77
Fulton	301	318	340	6.9	15,708	16,348	17,305	65
Gibson	541	553	570	3.0	16,986	17,259	17,732	53
Grant	1,232	1,291	1,368	6.0	16,608	17,471	18,545	42
Greene	479	493	518	5.2	15,269	15,405	16,070	78
Hamilton	3,391	3,719	4,134	11.2	28,003	29,128	30,789	1
Hancock	943	1,024	1,076	5.0	19,873	21,249	21,771	10
Harrison	485	514	556	8.0	15,808	16,427	17,420	60
Hendricks	1,598	1,723	1,847	7.2	20,074	21,003	21,959	7
Henry	817	859	925	7.6	16,806	17,649	18,885	34
Howard	1,588	1,704	1,832	7.5	19,311	20,591	22,070	6
Huntington	634	672	713	6.1	17,705	18,554	19,587	23
Jackson	610	649	693	6.8	15,786	16,573	17,525	57
Jasper	399	422	460	8.9	15,363	15,863	16,789	72
Jay	302	314	338	7.7	13,874	14,430	15,523	86
Jefferson	455	472	501	6.1	15,025	15,507	16,405	76
Jennings	378	414	445	7.3	15,523	16,620	17,429	59
Johnson	1,857	1,996	2,134	6.9	19,838	20,649	21,553	12
Knox	652	685	714	4.2	16,303	17,109	17,818	52
Kosciusko	1,265	1,306	1,398	7.0	19,186	19,546	20,571	16
Lagrange	411	436	480	10.0	13,588	14,192	15,372	88
Lake	8,585	8,943	9,394	5.0	17,883	18,590	19,504	24
La Porte	1,853	1,924	2,037	5.9	17,051	17,578	18,583	40
Lawrence	700	737	794	7.7	16,145	16,801	17,896	51
Madison	2,206	2,314	2,485	7.4	16,772	17,532	18,719	38
Marion	17,399	18,222	19,195	5.3	21,430	22,357	23,465	3
Marshall	712	757	828	9.5	16,490	17,355	18,738	37
Martin	159	163	169	3.6	15,260	15,601	15,978	79
Miami	551	565	576	2.0	14,904	15,569	16,693	74
Monroe	1,802	1,894	2,002	5.7	16,280	16,880	17,590	56
Montgomery	635	680	721	6.0	18,116	19,173	20,193	18
Morgan	999	1,068	1,135	6.3	17,066	17,968	18,615	39
Newton	213	219	234	6.5	15,359	15,665	16,537	75
Noble	629	678	740	9.0	16,265	17,202	18,502	43
Ohio	78	82	87	6.3	14,641	14,910	15,894	81
Orange	257	273	294	7.6	13,832	14,630	15,607	85
Owen	256	270	288	6.6	14,011	14,361	14,986	89
Parke	244	256	270	5.3	15,568	16,184	17,004	68
Perry	267	282	298	5.5	14,102	14,885	15,689	83
Pike	204	209	220	5.4	16,422	16,649	17,404	61
Porter	2,674	2,821	3,020	7.0	19,913	20,705	21,845	8
Posey	474	507	523	3.3	18,167	19,350	19,856	21
Pulaski	203	214	225	5.5	15,714	16,452	17,329	64
Putnam	478	508	546	7.5	15,249	15,949	16,776	73
Randolph	417	437	471	7.7	15,424	16,089	17,364	63
Ripley	441	476	506	6.3	17,313	18,334	19,165	30
Rush	288	310	323	4.4	15,772	16,855	17,474	58
St. Joseph	4,631	4,919	5,258	6.9	18,483	19,405	20,584	15
Scott	311	333	352	5.8	14,455	15,173	15,906	80
Shelby	738	790	833	5.5	17,897	18,866	19,757	22
Spencer	305	321	341	6.5	15,456	16,138	16,948	70
Starke	286	295	322	9.3	12,686	13,236	14,439	90
Steuben	490	515	563	9.2	17,305	17,895	19,217	29
Sullivan	305	321	335	4.5	16,073	16,768	17,372	62
Switzerland	104	107	113	6.1	13,013	13,213	13,950	91
Tippecanoe	2,282	2,406	2,566	6.7	17,265	18,012	19,087	32
Tipton	295	317	334	5.6	18,276	19,376	20,453	17
Union	102	106	114	8.2	14,219	14,458	15,688	84
Vanderburgh	3,326	3,482	3,653	4.9	19,952	20,833	21,818	9
Vermillion	270	280	288	2.9	16,252	16,689	17,217	66
Vigo	1,772	1,839	1,922	4.5	16,531	17,104	17,937	50
Wabash	568	593	628	5.8	16,321	17,086	18,029	49
Warren	127	138	145	5.6	15,555	16,832	17,722	54
Warrick	868	924	979	6.0	18,642	19,438	20,141	19
Washington	345	368	391	6.3	14,137	14,754	15,380	87
Wayne	1,187	1,242	1,333	7.4	16,478	17,156	18,418	46
Wells	466	495	526	6.2	17,895	18,953	20,011	20
White	398	436	467	7.1	16,727	18,117	19,281	28
Whitley	489	520	562	8.2	17,205	18,053	19,364	26
Iowa	**51,292**	**51,932**	**57,148**	**10.0**	**18,267**	**18,407**	**20,199**	.....
Metropolitan portion	**24,229**	**25,301**	**27,104**	**7.1**	**19,738**	**20,428**	**21,757**	.....
Nonmetropolitan portion	**27,063**	**26,631**	**30,044**	**12.8**	**17,125**	**16,825**	**18,973**	.....
Adair	137	129	152	18.1	16,337	15,259	18,226	69
Adams	72	67	79	18.6	15,545	14,577	17,440	83
Allamakee	207	208	228	9.7	14,887	14,911	16,383	93
Appanoose	202	204	219	7.2	14,613	14,764	15,956	94
Audubon	125	114	131	15.7	17,560	16,189	18,884	50
Benton	379	384	431	12.2	16,645	16,469	18,210	70
Black Hawk	2,168	2,242	2,405	7.3	17,428	18,019	19,444	35
Boone	478	483	543	12.3	18,884	19,148	21,465	8
Bremer	397	398	440	10.5	17,197	17,180	19,027	47
Buchanan	338	333	376	13.2	16,091	15,722	17,663	78
Buena Vista	337	331	378	14.3	16,794	16,315	18,824	53
Butler	258	244	275	12.8	16,327	15,518	17,480	82
Calhoun	210	191	238	24.8	18,242	16,516	20,540	17
Carroll	393	378	423	12.1	18,318	17,484	19,722	30
Cass	261	251	284	13.1	17,367	16,671	18,773	55
Cedar	317	314	352	12.1	17,941	17,902	20,031	25
Cerro Gordo	838	847	937	10.6	17,893	18,176	20,120	23
Cherokee	239	226	283	25.6	17,126	16,202	20,487	18
Chickasaw	225	217	250	15.0	16,930	16,303	18,669	58
Clarke	119	115	127	10.3	14,212	13,762	15,518	97
Clay	313	305	361	18.5	17,625	17,225	20,477	19
Clayton	294	286	312	9.2	15,662	15,144	16,538	90
Clinton	892	887	959	8.2	17,399	17,294	18,834	52
Crawford	288	281	321	14.2	17,265	17,049	19,486	34
Dallas	611	640	702	9.7	19,740	20,276	21,892	4
Davis	124	128	139	9.0	14,872	15,186	16,430	92
Decatur	105	103	117	13.8	12,844	12,766	14,500	99
Delaware	288	275	306	11.3	15,706	15,034	16,720	88
Des Moines	764	790	849	7.4	17,825	18,415	19,801	28
Dickinson	303	306	342	11.8	19,863	19,861	22,106	3
Dubuque	1,581	1,636	1,755	7.3	18,096	18,588	19,891	26

See footnotes at end of table.

Table 3.—Total Personal Income and Per Capita Personal Income by County, 1992–94—Continued

Area name	Total personal income: Millions of dollars 1992	1993	1994	Percent change[2] 1993–94	Per capita personal income[3]: Dollars 1992	1993	1994	Rank in State 1994
Emmet	190	184	218	18.6	16,362	16,125	19,351	39
Fayette	332	321	370	15.4	15,092	14,622	16,911	87
Floyd	287	278	305	9.6	16,926	16,522	18,237	68
Franklin	198	170	211	23.7	17,732	15,149	19,022	48
Fremont	141	125	157	25.8	17,250	15,265	19,069	46
Greene	183	164	200	21.6	18,143	16,209	19,869	27
Grundy	235	220	249	13.6	19,456	18,217	20,571	16
Guthrie	193	186	210	13.2	17,253	16,588	18,649	59
Hamilton	304	284	342	20.1	18,842	17,711	21,310	10
Hancock	202	182	225	23.7	16,324	14,954	18,564	62
Hardin	331	316	365	15.3	17,613	16,989	19,616	32
Harrison	240	231	263	14.2	16,344	15,562	17,635	80
Henry	328	335	368	9.7	16,733	17,144	18,671	57
Howard	155	148	178	20.0	15,700	14,985	18,020	73
Humboldt	189	176	215	22.4	17,852	16,760	20,707	15
Ida	144	137	157	14.5	17,411	16,451	18,892	49
Iowa	287	285	319	11.8	19,444	19,197	21,395	9
Jackson	322	328	357	8.6	16,039	16,327	17,597	81
Jasper	640	643	711	10.6	18,360	18,368	20,255	20
Jefferson	268	266	300	12.7	16,240	15,891	17,824	76
Johnson	1,853	1,986	2,155	8.5	18,894	20,061	21,545	7
Jones	284	282	312	10.7	14,373	14,199	15,640	95
Keokuk	188	181	205	12.8	16,150	15,592	17,759	77
Kossuth	309	276	352	27.9	16,950	15,177	19,383	38
Lee	649	655	715	9.1	16,620	16,854	18,322	66
Linn	3,533	3,714	3,992	7.5	20,422	21,232	22,577	2
Louisa	195	192	215	11.7	17,024	16,371	18,360	65
Lucas	147	147	159	8.2	16,272	16,187	17,647	79
Lyon	184	168	206	22.2	15,355	14,065	17,295	84
Madison	217	220	249	13.3	16,989	17,051	19,103	45
Mahaska	348	349	392	12.3	16,200	16,152	18,022	72
Marion	545	566	617	9.0	18,036	18,612	20,123	22
Marshall	713	717	791	10.4	18,879	18,916	20,748	13
Mills	276	265	298	12.5	20,612	19,826	21,874	5
Mitchell	201	188	223	18.6	18,539	17,119	20,236	21
Monona	166	157	184	17.2	16,561	15,629	18,286	67
Monroe	137	138	153	11.4	16,666	16,863	18,818	54
Montgomery	208	204	227	11.3	17,425	16,897	18,861	51
Muscatine	802	842	897	6.5	19,629	20,438	21,742	6
O'Brien	270	253	301	18.8	17,455	16,461	19,579	33
Osceola	117	101	133	30.6	16,143	14,114	18,566	61
Page	297	292	325	11.3	17,794	17,540	19,425	37
Palo Alto	174	158	200	27.0	16,587	15,119	19,206	40
Plymouth	426	417	465	11.5	18,021	17,497	19,163	43
Pocahontas	164	139	183	32.0	17,634	15,151	20,070	24
Polk	7,548	7,922	8,421	6.3	22,334	23,121	24,346	1
Pottawattamie	1,397	1,420	1,534	8.1	16,730	16,969	18,401	64
Poweshiek	335	336	373	11.0	17,709	17,789	19,621	31
Ringgold	79	73	89	21.5	14,723	13,607	16,462	91
Sac	204	186	218	17.1	16,751	15,446	17,960	75
Scott	2,990	3,116	3,301	5.9	19,281	20,028	21,168	11
Shelby	224	211	244	16.1	16,895	15,995	18,636	60
Sioux	486	481	532	10.7	15,989	15,603	17,160	86
Story	1,293	1,346	1,455	8.1	17,381	17,962	19,443	36
Tama	285	288	332	15.5	16,332	16,353	18,696	56
Taylor	97	90	107	18.9	13,723	12,721	15,034	98
Union	197	197	215	9.3	15,684	15,653	17,242	85
Van Buren	108	105	121	15.1	13,986	13,492	15,626	96
Wapello	586	598	646	8.0	16,312	16,597	17,996	74
Warren	651	679	739	8.9	17,480	17,886	19,192	41
Washington	351	351	389	10.8	17,351	17,307	19,172	42
Wayne	101	99	116	17.2	14,478	14,113	16,662	89
Webster	700	698	780	11.7	17,458	17,489	19,741	29
Winnebago	216	209	252	20.8	18,117	17,609	21,117	12
Winneshiek	342	346	382	10.4	16,303	16,448	18,188	71
Woodbury	1,896	1,948	2,099	7.8	18,974	19,313	20,744	14
Worth	126	118	146	24.1	16,027	14,761	18,530	63
Wright	244	221	272	22.7	17,092	15,611	19,119	44
Kansas	**48,496**	**50,430**	**53,024**	**5.1**	**19,261**	**19,892**	**20,760**	.....
Metropolitan portion	**28,967**	**30,207**	**31,734**	**5.1**	**21,123**	**21,762**	**22,641**	.....
Nonmetropolitan portion	**19,529**	**20,224**	**21,290**	**5.3**	**17,034**	**17,630**	**18,473**	.....
Allen	214	215	233	8.3	14,534	14,625	15,745	101
Anderson	126	119	130	9.3	16,067	15,087	16,428	90
Atchison	264	261	285	9.2	15,701	15,482	17,031	83
Barber	97	102	103	1.7	17,014	18,081	18,436	63
Barton	507	522	540	3.5	17,315	18,014	18,695	58
Bourbon	240	236	247	4.5	16,181	15,848	16,605	89
Brown	180	180	199	10.5	16,272	16,364	18,008	71
Butler	980	1,037	1,094	5.5	18,380	18,967	19,630	46
Chase	51	56	57	3.2	17,648	18,891	19,634	45
Chautauqua	63	63	65	3.4	14,496	14,447	14,893	105
Cherokee	312	317	346	9.0	14,408	14,548	15,679	102
Cheyenne	58	71	66	–6.3	18,076	22,076	20,262	35
Clark	50	64	55	–13.2	21,159	26,795	22,945	16
Clay	157	158	172	8.6	16,881	17,097	18,532	60
Cloud	174	178	192	7.7	16,193	16,674	18,243	64
Coffey	148	145	158	8.7	17,215	16,763	18,238	65
Comanche	49	55	53	–4.4	22,336	25,222	24,437	12
Cowley	592	610	633	3.8	16,077	16,478	16,996	84
Crawford	582	596	637	6.9	16,261	16,508	17,528	78
Decatur	74	77	78	.6	19,506	20,941	21,614	22
Dickinson	303	307	333	8.5	15,693	15,762	16,863	86
Doniphan	138	133	144	7.9	17,106	16,712	18,825	55
Douglas	1,321	1,392	1,478	6.1	15,658	16,112	16,785	87
Edwards	81	91	89	–2.1	22,219	25,480	25,142	11
Elk	50	51	54	6.2	15,483	15,479	16,290	93
Ellis	454	469	498	6.2	17,507	18,047	19,154	51
Ellsworth	101	106	110	3.7	15,468	16,247	16,973	85
Finney	614	660	689	4.5	17,971	19,114	19,853	42
Ford	454	502	535	6.5	16,328	18,138	18,795	57
Franklin	341	346	368	6.3	15,224	15,103	15,836	100
Geary	454	451	466	3.2	13,804	14,563	14,973	104
Gove	78	88	82	–6.7	24,519	27,957	25,897	7
Graham	63	56	59	5.9	18,289	16,554	17,389	80
Grant	145	156	160	2.6	19,557	20,674	20,807	29
Gray	99	117	115	–1.3	18,364	21,775	21,375	25
Greeley	47	65	57	–12.7	27,595	36,943	31,420	1
Greenwood	127	132	137	3.5	15,988	16,553	17,074	82
Hamilton	70	79	69	–12.1	30,145	33,975	29,949	2
Harper	124	129	129	.2	18,252	19,105	19,250	50
Harvey	572	600	636	6.1	18,373	18,966	20,057	38
Haskell	92	105	102	–2.2	23,426	26,373	25,649	8
Hodgeman	39	47	47	–.6	18,009	21,742	20,820	27
Jackson	194	198	215	8.8	16,892	17,131	18,519	61
Jefferson	277	280	304	8.4	17,039	17,006	18,066	68
Jewell	73	70	75	6.9	18,017	17,674	19,106	52
Johnson	10,429	11,025	11,738	6.5	27,878	28,738	29,868	3
Kearny	93	107	113	6.1	23,191	26,442	27,388	4
Kingman	143	148	154	3.8	17,289	17,700	18,201	67
Kiowa	66	73	70	–4.4	18,396	20,292	19,497	48
Labette	359	358	373	4.2	15,291	15,385	16,094	97
Lane	50	56	56	–.7	21,595	24,332	24,041	13
Leavenworth	1,023	1,062	1,125	5.9	15,302	15,680	16,345	91
Lincoln	67	66	70	5.8	19,233	19,117	20,278	33
Linn	124	125	132	5.8	14,637	14,745	15,442	103
Logan	52	57	58	1.3	16,543	18,443	18,475	62
Lyon	556	571	606	6.0	16,117	16,409	17,454	79
McPherson	492	509	543	6.8	17,835	18,342	19,327	49
Marion	198	197	213	8.0	15,489	15,176	16,312	92
Marshall	217	213	242	13.6	19,042	18,773	21,451	23
Meade	84	99	101	2.3	19,682	22,994	23,528	14
Miami	399	417	445	6.7	16,577	17,231	17,983	72
Mitchell	130	129	142	9.8	17,998	18,096	20,007	41
Montgomery	598	613	648	5.7	15,723	16,187	17,190	81
Morris	93	95	103	7.8	14,828	15,209	16,232	95
Morton	65	66	67	.9	18,971	19,606	19,604	47
Nemaha	194	187	212	12.9	18,642	18,014	20,264	34
Neosho	282	288	307	6.4	16,590	16,952	18,065	69
Ness	81	82	86	4.1	20,775	21,327	22,293	17
Norton	104	104	109	4.7	18,038	18,114	19,007	53
Osage	240	249	265	6.6	15,364	15,634	16,255	94
Osborne	87	85	98	14.6	18,332	18,256	20,820	28
Ottawa	87	86	99	14.7	15,709	15,514	17,567	76
Pawnee	155	161	167	3.8	20,146	20,707	21,631	21
Phillips	119	119	127	7.1	18,458	18,783	20,021	40
Pottawatomie	265	274	292	6.5	15,661	15,991	16,750	88
Pratt	179	190	191	.1	18,632	19,893	19,836	43
Rawlins	57	69	70	2.2	17,287	20,767	21,338	26
Reno	1,090	1,127	1,184	5.1	17,509	18,048	18,935	54
Republic	115	120	126	5.1	18,280	19,217	20,182	36
Rice	175	185	185	–.4	16,902	17,847	17,891	74
Riley	1,016	1,021	1,078	5.6	15,106	15,351	15,904	99
Rooks	98	94	105	11.7	16,267	15,874	17,730	75
Rush	60	64	64	1.0	16,036	17,381	18,023	70
Russell	149	150	156	4.4	19,429	19,480	20,385	32
Saline	1,021	1,060	1,138	7.4	20,186	20,712	22,125	18
Scott	139	141	131	–6.7	26,349	27,046	25,448	9
Sedgwick	8,658	8,910	9,172	2.9	20,822	21,282	21,871	20
Seward	335	369	383	3.9	17,939	19,391	20,037	39
Shawnee	3,229	3,362	3,537	5.2	19,774	20,472	21,422	24
Sheridan	64	63	66	4.4	21,459	22,010	23,345	15
Sherman	121	147	152	3.4	17,844	21,447	22,026	19
Smith	84	86	90	4.7	17,262	17,759	18,825	56
Stafford	94	104	107	3.3	18,393	19,991	20,520	31
Stanton	57	56	58	2.5	24,506	24,962	25,152	10
Stevens	118	131	134	2.3	22,871	25,195	25,904	6
Sumner	456	464	492	6.1	17,399	17,567	18,612	59
Thomas	137	160	171	7.4	16,505	19,354	20,538	30
Trego	63	67	68	1.2	17,770	19,120	19,675	44
Wabaunsee	108	111	119	7.0	16,727	17,011	17,946	73
Wallace	30	36	33	–9.0	16,240	19,851	18,212	66
Washington	124	126	137	8.6	18,129	18,573	20,159	37
Wichita	63	82	77	–6.2	22,709	29,051	26,679	5
Wilson	154	155	165	7.0	15,217	15,119	16,072	98
Woodson	68	65	71	7.9	16,863	16,143	17,547	77
Wyandotte	2,357	2,402	2,509	4.5	14,872	15,306	16,182	96

See footnotes at end of table.

Table 3.—Total Personal Income and Per Capita Personal Income by County, 1992–94—Continued

Area name	Total personal income: Millions of dollars 1992	1993	1994	Percent change[2] 1993–94	Per capita personal income[3]: Dollars 1992	1993	1994	Rank in State 1994
Kentucky	**61,709**	**64,096**	**67,814**	**5.8**	**16,444**	**16,894**	**17,721**	.....
Metropolitan portion	**34,576**	**36,014**	**38,042**	**5.6**	**19,027**	**19,636**	**20,585**	.....
Nonmetropolitan portion	**27,133**	**28,083**	**29,773**	**6.0**	**14,018**	**14,328**	**15,046**	.....
Adair	205	211	221	4.3	13,113	13,347	13,758	76
Allen	181	192	205	7.1	12,103	12,689	13,363	82
Anderson	247	261	280	7.4	15,835	16,094	16,798	33
Ballard	136	138	152	9.7	17,097	17,340	18,781	14
Barren	531	558	605	8.4	15,408	15,988	17,221	29
Bath	124	126	134	6.9	12,485	12,555	13,354	84
Bell	372	383	396	3.5	12,069	12,408	12,866	92
Boone	1,162	1,247	1,345	7.8	18,466	19,084	19,924	8
Bourbon	316	320	338	5.4	16,347	16,578	17,586	25
Boyd	945	957	1,003	4.9	18,478	18,779	19,844	9
Boyle	408	428	452	5.7	15,725	16,312	17,068	31
Bracken	105	107	112	3.9	13,018	13,188	13,688	79
Breathitt	185	198	206	4.0	12,232	12,916	13,363	83
Breckinridge	212	214	226	5.7	12,814	12,957	13,701	78
Bullitt	714	769	833	8.2	14,001	14,504	15,203	53
Butler	131	136	144	6.1	11,488	11,889	12,461	96
Caldwell	184	190	204	7.4	14,001	14,628	15,534	45
Calloway	501	529	567	7.1	15,945	16,655	17,602	24
Campbell	1,434	1,496	1,577	5.4	16,888	17,447	18,282	17
Carlisle	87	90	94	5.2	16,657	16,974	17,879	22
Carroll	146	150	162	8.0	15,415	15,720	16,935	32
Carter	301	309	323	4.3	12,015	12,168	12,584	95
Casey	170	171	178	4.3	11,801	11,726	12,349	98
Christian	888	911	941	3.4	12,970	13,611	14,083	68
Clark	488	504	532	5.5	16,235	16,607	17,441	28
Clay	241	251	260	3.6	10,844	11,058	11,421	109
Clinton	102	106	108	2.3	11,080	11,412	11,675	105
Crittenden	118	122	131	7.3	12,692	13,011	13,966	70
Cumberland	78	78	83	5.6	11,572	11,565	12,136	100
Daviess	1,475	1,532	1,630	6.4	16,621	17,132	18,080	20
Edmonson	114	118	125	6.0	11,112	11,390	11,939	101
Elliott	65	64	66	3.9	9,870	9,640	10,079	120
Estill	168	173	182	5.5	11,052	11,261	11,773	104
Fayette	4,844	5,045	5,283	4.7	20,859	21,428	22,235	4
Fleming	168	169	176	4.1	13,356	13,328	13,710	77
Floyd	567	582	612	5.1	12,912	13,223	13,887	72
Franklin	826	852	903	5.9	18,411	18,818	19,796	10
Fulton	129	132	141	6.7	15,901	17,131	19,048	13
Gallatin	76	79	87	10.3	13,413	13,620	14,426	63
Garrard	170	175	184	4.7	13,983	14,216	14,479	62
Grant	238	251	268	7.0	14,066	14,401	14,891	57
Graves	524	546	580	6.2	15,379	15,896	16,690	35
Grayson	267	274	290	5.7	12,331	12,310	12,851	93
Green	134	136	143	5.5	12,842	13,038	13,798	75
Greenup	560	560	591	5.5	15,113	15,096	15,927	43
Hancock	140	145	156	7.6	17,815	18,114	19,158	12
Hardin	1,303	1,333	1,383	3.8	15,461	14,909	15,300	50
Harlan	447	445	468	5.1	12,303	12,283	12,903	91
Harrison	254	262	278	6.3	15,314	15,678	16,547	36
Hart	190	197	209	6.3	12,261	12,526	13,041	87
Henderson	739	774	828	7.0	16,857	17,538	18,737	16
Henry	205	214	227	5.7	15,236	15,612	16,342	39
Hickman	84	85	94	10.7	15,201	15,482	17,563	26
Hopkins	777	797	841	5.5	16,755	17,241	18,172	19
Jackson	123	129	137	6.6	9,997	10,441	10,953	116
Jefferson	14,421	14,984	15,795	5.4	21,530	22,322	23,494	3
Jessamine	487	514	547	6.4	15,115	15,576	16,302	40
Johnson	301	315	333	5.7	12,777	13,173	13,953	71
Kenton	2,683	2,793	2,973	6.4	18,732	19,327	20,522	6
Knott	200	205	214	4.5	10,976	11,283	11,673	106
Knox	323	339	355	4.5	10,618	11,149	11,391	110
Larue	190	193	203	5.4	15,846	15,778	16,362	38
Laurel	608	640	674	5.4	13,425	13,752	14,259	66
Lawrence	164	169	180	6.3	11,147	11,464	11,938	102
Lee	79	81	87	6.8	9,958	10,391	11,215	111
Leslie	161	170	179	5.8	11,732	12,325	12,987	89
Letcher	327	334	349	4.5	12,102	12,392	12,920	90
Lewis	139	142	148	4.3	10,640	10,804	11,152	113
Lincoln	252	262	277	5.6	12,320	12,512	13,030	88
Livingston	143	151	159	5.4	15,602	16,511	17,216	30
Logan	352	363	390	7.4	14,092	14,382	15,342	47
Lyon	86	88	94	7.1	12,054	11,855	12,438	97
McCracken	1,207	1,262	1,332	5.6	18,929	19,655	20,614	5
McCreary	151	161	172	6.7	9,560	9,994	10,601	117
McLean	136	134	144	8.1	14,005	13,921	14,933	55
Madison	860	918	962	4.8	14,448	15,051	15,525	46
Magoffin	141	142	151	6.3	10,514	10,511	11,058	114
Marion	233	235	247	5.2	14,025	14,093	14,900	56
Marshall	459	473	515	8.9	16,420	16,653	17,925	21
Martin	175	178	186	4.6	13,706	13,877	14,421	64
Mason	262	268	284	6.2	15,250	15,515	16,504	37
Meade	326	337	355	5.3	13,504	13,228	13,425	80
Menifee	52	54	58	7.4	10,092	10,185	10,965	115
Mercer	308	323	347	7.2	15,741	16,450	17,505	27
Metcalfe	113	114	121	6.2	12,572	12,436	13,158	86
Monroe	157	167	177	5.9	13,663	14,398	15,170	54
Montgomery	275	282	300	6.4	14,010	14,117	14,777	59
Morgan	129	131	137	4.4	9,826	9,942	10,284	118
Muhlenberg	411	415	440	6.0	13,196	13,349	14,162	67
Nelson	479	508	546	7.4	15,394	15,904	16,719	34
Nicholas	96	94	99	5.0	13,997	13,639	14,279	65
Ohio	268	271	287	5.9	12,607	12,700	13,364	81
Oldham	857	915	977	6.8	23,535	23,960	24,561	1
Owen	124	127	134	5.6	13,256	13,388	13,976	69
Owsley	49	52	55	7.5	9,400	9,751	10,232	119
Pendleton	167	174	183	5.1	13,188	13,495	13,860	73
Perry	413	435	461	6.0	13,356	14,082	14,816	58
Pike	1,022	1,054	1,125	6.7	13,983	14,390	15,305	49
Powell	129	133	140	5.3	10,845	11,076	11,558	108
Pulaski	712	735	787	7.1	13,847	14,094	14,736	61
Robertson	26	28	29	3.5	12,110	12,936	13,225	85
Rockcastle	171	180	189	5.2	11,362	11,775	12,340	99
Rowan	234	243	255	5.1	11,140	11,446	11,882	103
Russell	199	207	218	5.4	13,036	13,276	13,815	74
Scott	464	490	519	5.8	18,443	18,927	19,364	11
Shelby	485	518	554	6.9	18,788	19,653	20,475	7
Simpson	229	240	256	6.7	14,745	15,403	16,180	41
Spencer	105	110	117	6.7	14,976	15,110	15,312	48
Taylor	313	327	341	4.4	14,397	14,810	15,228	52
Todd	156	162	177	9.0	14,037	14,530	15,722	44
Trigg	153	160	171	6.9	14,088	14,672	15,294	51
Trimble	87	92	99	8.1	13,776	13,930	14,762	60
Union	279	274	300	9.3	17,082	16,792	18,214	18
Warren	1,358	1,440	1,558	8.2	17,011	17,616	18,756	15
Washington	159	162	169	4.1	15,139	15,573	15,987	42
Wayne	193	200	211	5.6	10,752	11,086	11,579	107
Webster	232	229	240	4.9	16,909	16,770	17,752	23
Whitley	413	429	448	4.3	12,121	12,333	12,815	94
Wolfe	75	77	80	3.9	10,938	10,997	11,213	112
Woodford	457	471	507	7.7	21,965	22,582	23,898	2
Louisiana	**67,589**	**71,044**	**76,038**	**7.0**	**15,817**	**16,559**	**17,622**	.....
Metropolitan portion	**53,981**	**56,683**	**60,498**	**6.7**	**16,847**	**17,598**	**18,671**	.....
Nonmetropolitan portion	**13,608**	**14,361**	**15,539**	**8.2**	**12,730**	**13,430**	**14,460**	.....
Acadia	695	739	798	8.0	12,363	13,031	14,039	49
Allen	227	246	263	6.9	10,016	10,577	11,256	64
Ascension	1,000	1,051	1,136	8.1	16,461	16,926	17,785	10
Assumption	279	290	308	6.2	12,324	12,794	13,578	54
Avoyelles	443	467	522	11.7	11,318	11,758	13,103	58
Beauregard	444	473	493	4.1	14,304	15,153	15,690	23
Bienville	206	215	231	7.6	12,961	13,410	14,371	44
Bossier	1,378	1,470	1,589	8.1	15,967	16,743	17,777	11
Caddo	4,376	4,642	4,894	5.4	17,745	18,777	19,831	5
Calcasieu	2,735	2,874	3,108	8.1	16,002	16,711	17,929	8
Caldwell	123	139	146	5.5	12,503	13,830	14,165	46
Cameron	119	123	129	4.7	13,125	13,720	14,491	41
Catahoula	143	140	165	17.6	12,828	12,482	14,657	38
Claiborne	211	223	237	6.6	12,170	12,874	13,675	52
Concordia	259	267	300	12.2	12,427	12,813	14,372	43
De Soto	338	371	392	5.6	13,456	14,802	15,645	24
East Baton Rouge	7,347	7,610	8,119	6.7	18,754	19,256	20,484	2
East Carroll	109	108	124	14.8	11,362	11,484	13,066	59
East Feliciana	259	275	301	9.6	13,042	13,632	14,747	35
Evangeline	405	424	457	7.8	12,032	12,523	13,469	55
Franklin	271	281	313	11.2	12,193	12,518	13,949	51
Grant	209	220	238	7.9	11,835	12,415	13,376	56
Iberia	993	1,050	1,136	8.2	14,279	14,933	16,053	18
Iberville	449	468	498	6.4	14,475	15,032	16,059	17
Jackson	206	221	232	5.0	13,175	14,183	14,790	32
Jefferson	8,293	8,683	9,209	6.1	18,189	19,040	20,170	3
Jefferson Davis	366	381	413	8.3	11,793	12,293	13,157	57
Lafayette	2,987	3,153	3,422	8.5	17,470	18,116	19,376	6
Lafourche	1,146	1,194	1,296	8.5	13,272	13,778	14,912	31
La Salle	178	188	199	5.7	12,958	13,619	14,421	42
Lincoln	616	664	703	5.9	14,560	15,378	16,255	15
Livingston	1,049	1,114	1,217	9.3	14,237	14,668	15,631	25
Madison	145	147	184	25.3	11,861	11,807	14,732	36
Morehouse	439	456	483	5.9	13,768	14,197	15,055	30
Natchitoches	450	490	526	7.5	12,286	13,258	14,123	48
Orleans	9,211	9,591	10,054	4.8	18,825	19,681	20,767	1
Ouachita	2,171	2,274	2,419	6.4	14,959	15,586	16,515	14
Plaquemines	382	398	428	7.7	14,839	15,663	16,831	13
Pointe Coupee	317	324	349	7.7	13,949	14,197	15,158	29
Rapides	1,955	2,082	2,252	8.1	14,990	16,627	17,804	9
Red River	120	131	138	5.6	12,936	13,946	14,780	33
Richland	276	283	319	12.9	13,486	13,792	15,500	26
Sabine	290	317	337	6.4	12,648	13,677	14,344	45
St. Bernard	977	1,017	1,081	6.3	14,671	15,225	16,137	16
St. Charles	767	802	854	6.5	17,401	17,853	18,669	7
St. Helena	106	112	121	7.4	10,682	11,223	12,244	62
St. James	301	318	335	5.4	14,523	15,190	15,941	19
St. John the Baptist	594	619	659	6.5	14,451	14,921	15,794	21
St. Landry	1,055	1,104	1,196	8.3	13,011	13,483	14,561	40

See footnotes at end of table.

Table 3.—Total Personal Income and Per Capita Personal Income by County, 1992–94—Continued

Area name	Total personal income: Millions of dollars 1992	1993	1994	Percent change[2] 1993–94	Per capita personal income[3]: Dollars 1992	1993	1994	Rank in State 1994
St. Martin	486	521	566	8.7	10,901	11,570	12,367	61
St. Mary	694	770	841	9.3	11,995	13,430	14,705	37
St. Tammany	2,853	3,062	3,339	9.0	18,369	18,999	19,965	4
Tangipahoa	1,141	1,222	1,329	8.8	12,978	13,638	14,566	39
Tensas	90	93	109	17.2	13,079	13,481	15,731	22
Terrebonne	1,319	1,430	1,538	7.6	13,269	14,341	15,327	27
Union	288	310	340	9.6	13,726	14,600	15,843	20
Vermilion	620	659	712	8.0	12,318	13,020	14,010	50
Vernon	770	739	777	5.0	12,048	13,090	13,622	53
Washington	540	580	634	9.3	12,611	13,510	14,780	34
Webster	590	610	642	5.2	14,186	14,629	15,205	28
West Baton Rouge	316	327	348	6.5	16,030	16,334	17,337	12
West Carroll	135	140	152	8.6	11,193	11,526	12,646	60
West Feliciana	131	134	152	13.1	10,021	10,312	11,558	63
Winn	205	222	240	8.3	12,591	13,138	14,135	47
Maine	**22,374**	**23,168**	**24,171**	**4.3**	**18,085**	**18,687**	**19,488**	.....
Metropolitan portion	**9,731**	**10,125**	**10,629**	**5.0**	**19,660**	**20,406**	**21,327**	.....
Nonmetropolitan portion	**12,642**	**13,043**	**13,542**	**3.8**	**17,035**	**17,540**	**18,253**	.....
Androscoggin	1,823	1,885	1,975	4.8	17,533	18,145	19,012	8
Aroostook	1,281	1,299	1,286	–1.0	14,696	15,122	15,694	13
Cumberland	5,430	5,666	5,974	5.4	22,173	23,024	24,090	1
Franklin	444	469	485	3.2	15,097	15,954	16,349	11
Hancock	894	934	985	5.5	18,650	19,245	20,168	4
Kennebec	2,177	2,224	2,304	3.6	18,588	18,985	19,652	7
Knox	676	718	768	7.0	18,356	19,401	20,727	3
Lincoln	616	635	659	3.8	20,074	20,547	21,252	2
Oxford	801	832	869	4.4	15,193	15,762	16,378	10
Penobscot	2,478	2,574	2,680	4.1	16,961	17,606	18,291	9
Piscataquis	264	273	283	3.4	14,077	14,573	15,235	15
Sagadahoc	630	641	669	4.2	18,529	18,933	19,738	6
Somerset	741	775	805	3.9	14,576	15,169	15,707	12
Waldo	492	521	545	4.6	14,445	15,027	15,584	14
Washington	504	524	545	3.9	14,005	14,546	15,180	16
York	3,121	3,197	3,340	4.5	18,739	19,086	19,813	5
Maryland	**114,104**	**118,566**	**124,221**	**4.8**	**23,241**	**23,934**	**24,835**	.....
Metropolitan portion	**107,706**	**111,899**	**117,224**	**4.8**	**23,641**	**24,342**	**25,258**	.....
Nonmetropolitan portion	**6,398**	**6,667**	**6,997**	**5.0**	**18,084**	**18,687**	**19,396**	.....
Allegany	1,189	1,212	1,261	4.1	15,923	16,326	17,068	21
Anne Arundel	10,018	10,504	11,077	5.5	22,774	23,461	24,282	5
Baltimore	17,542	17,867	18,653	4.4	24,897	25,236	26,206	4
Calvert	1,168	1,259	1,345	6.9	20,458	21,083	21,631	12
Caroline	411	427	454	6.4	14,756	15,104	15,816	22
Carroll	2,834	2,980	3,148	5.6	21,764	22,431	23,070	6
Cecil	1,335	1,405	1,473	4.8	17,903	18,514	19,118	16
Charles	2,122	2,242	2,348	4.7	20,053	20,849	21,480	13
Dorchester	505	517	537	3.8	16,699	17,034	17,652	20
Frederick	3,251	3,469	3,712	7.0	20,329	20,917	21,671	11
Garrett	412	422	434	2.8	14,207	14,452	14,780	23
Harford	3,851	4,026	4,260	5.8	19,759	20,425	21,092	15
Howard	5,517	5,856	6,223	6.3	27,601	28,251	29,221	3
Kent	375	391	416	6.4	20,348	21,146	22,267	10
Montgomery	26,052	27,243	28,526	4.7	33,367	34,377	35,536	1
Prince Georges	15,806	16,474	17,205	4.4	21,136	21,923	22,645	8
Queen Annes	754	779	827	6.2	21,486	21,847	22,934	7
St. Marys	1,393	1,431	1,492	4.3	17,512	18,081	18,571	18
Somerset	311	330	345	4.8	13,274	13,894	14,549	24
Talbot	843	901	952	5.7	26,947	28,529	29,751	2
Washington	2,087	2,146	2,241	4.4	16,641	17,036	17,701	19
Wicomico	1,351	1,419	1,493	5.2	17,626	18,249	19,030	17
Worcester	795	829	873	5.4	21,350	21,684	22,381	9
Baltimore City	14,179	14,437	14,926	3.4	19,554	20,183	21,233	14
Massachusetts	**141,404**	**146,994**	**154,736**	**5.3**	**23,570**	**24,426**	**25,614**	
Metropolitan portion	**139,639**	**145,148**	**152,760**	**5.2**	**23,626**	**24,482**	**25,669**	.....
Nonmetropolitan portion	**1,765**	**1,846**	**1,976**	**7.0**	**19,855**	**20,694**	**21,975**	.....
Barnstable	4,364	4,611	4,883	5.9	22,930	23,897	24,889	7
Berkshire	2,949	2,954	3,068	3.9	21,507	21,670	22,523	8
Bristol	9,294	9,687	10,210	5.4	18,340	19,052	20,003	13
Dukes	279	300	322	7.4	23,437	24,837	25,946	5
Essex	15,513	16,142	17,012	5.4	23,111	23,944	25,085	6
Franklin	1,285	1,328	1,417	6.6	18,157	18,787	20,034	12
Hampden	8,738	8,940	9,324	4.3	19,334	19,883	20,883	11
Hampshire	2,666	2,785	2,925	5.0	18,200	18,820	19,599	14
Middlesex	38,640	40,015	42,090	5.2	27,681	28,622	29,994	3
Nantucket	201	218	237	8.9	32,311	33,873	34,919	1
Norfolk	17,525	18,380	19,402	5.6	28,151	29,335	30,731	2
Plymouth	9,035	9,486	10,016	5.6	20,537	21,328	22,276	9
Suffolk	16,716	17,409	18,288	5.0	26,158	27,319	28,880	4
Worcester	14,199	14,739	15,544	5.5	20,026	20,683	21,677	10
Michigan	**186,013**	**194,893**	**210,749**	**8.1**	**19,739**	**20,601**	**22,192**	.....
Metropolitan portion	**161,103**	**168,558**	**182,560**	**8.3**	**20,685**	**21,572**	**23,295**	.....
Nonmetropolitan portion	**24,911**	**26,335**	**28,189**	**7.0**	**15,234**	**15,996**	**16,984**	.....
Alcona	143	149	161	7.8	13,885	14,686	15,497	67
Alger	123	130	140	7.6	12,552	13,266	14,243	76
Allegan	1,624	1,737	1,888	8.7	17,421	18,364	19,646	24
Alpena	490	516	559	8.2	15,861	16,694	18,135	37
Antrim	285	302	322	6.8	15,109	15,639	16,493	52
Arenac	215	228	242	6.3	13,790	14,478	15,183	70
Baraga	106	114	122	7.9	13,380	14,418	15,195	69
Barry	867	915	989	8.1	16,939	17,695	18,943	29
Bay	2,031	2,125	2,267	6.7	18,114	18,929	20,285	17
Benzie	208	226	240	6.3	16,574	17,484	18,084	38
Berrien	2,857	3,008	3,207	6.6	17,686	18,601	19,828	21
Branch	617	642	681	6.0	14,779	15,327	16,210	56
Calhoun	2,487	2,574	2,749	6.8	17,984	18,507	19,635	25
Cass	788	834	892	6.9	16,066	17,025	18,224	36
Charlevoix	385	408	447	9.6	17,362	18,116	19,581	26
Cheboygan	313	334	365	9.2	14,381	15,140	16,244	54
Chippewa	449	480	517	7.5	12,614	13,293	14,116	78
Clare	343	367	390	6.3	13,065	13,618	14,153	77
Clinton	1,035	1,074	1,166	8.5	17,424	17,852	19,143	28
Crawford	159	171	180	5.2	12,279	12,922	13,417	80
Delta	602	636	679	6.9	15,722	16,477	17,601	40
Dickinson	463	487	522	7.2	17,097	17,987	19,293	27
Eaton	1,775	1,813	1,965	8.3	18,651	18,907	20,295	16
Emmet	526	555	597	7.6	20,188	20,948	22,095	9
Genesee	7,991	8,276	9,041	9.2	18,485	19,135	20,866	14
Gladwin	307	327	355	8.6	13,416	13,919	14,829	72
Gogebic	262	281	296	5.3	14,511	15,495	16,415	53
Grand Traverse	1,284	1,362	1,478	8.5	19,117	19,889	21,245	13
Gratiot	594	635	663	4.5	14,988	15,969	16,675	48
Hillsdale	670	702	745	6.1	15,087	15,827	16,614	50
Houghton	492	524	555	5.9	13,615	14,517	15,264	68
Huron	611	656	705	7.5	17,412	18,708	20,012	19
Ingham	5,337	5,489	5,917	7.8	18,978	19,615	21,252	12
Ionia	819	866	927	7.0	14,130	14,732	15,657	63
Iosco	425	397	415	4.6	14,107	16,047	17,283	43
Iron	183	191	206	7.7	13,810	14,491	15,696	61
Isabella	829	863	922	6.7	14,707	15,189	16,151	57
Jackson	2,535	2,660	2,847	7.1	16,722	17,432	18,574	34
Kalamazoo	4,638	4,888	5,186	6.1	20,537	21,458	22,667	7
Kalkaska	192	208	219	5.2	13,691	14,577	15,056	71
Kent	10,558	11,009	12,042	9.4	20,617	21,344	23,152	6
Keweenaw	27	28	30	9.2	15,305	15,052	15,985	59
Lake	110	120	128	6.3	12,112	12,853	13,255	82
Lapeer	1,347	1,454	1,612	10.9	17,191	18,193	19,846	20
Leelanau	342	366	400	9.1	19,715	20,548	22,054	10
Lenawee	1,631	1,716	1,882	9.7	17,347	18,069	19,675	23
Livingston	2,641	2,855	3,177	11.3	21,566	22,770	24,614	4
Luce	91	98	104	5.4	16,197	17,571	18,587	33
Mackinac	177	191	203	6.5	16,439	17,635	18,620	32
Macomb	15,682	16,310	17,850	9.4	21,588	22,390	24,489	5
Manistee	334	342	364	6.4	15,212	15,162	16,091	58
Marquette	1,142	1,188	1,230	3.6	15,893	16,535	17,406	41
Mason	412	439	467	6.4	15,531	16,421	17,165	45
Mecosta	479	524	555	5.9	12,692	13,781	14,379	75
Menominee	410	431	460	6.8	16,609	17,506	18,738	30
Midland	1,774	1,846	1,983	7.4	22,811	23,513	25,023	3
Missaukee	169	182	194	6.9	13,250	14,010	14,569	73
Monroe	2,480	2,600	2,855	9.8	18,295	19,107	20,734	15
Montcalm	737	777	823	5.9	13,323	13,865	14,467	74
Montmorency	116	119	129	8.9	12,449	12,518	13,597	79
Muskegon	2,539	2,649	2,828	6.8	15,679	16,274	17,305	42
Newaygo	585	615	670	8.9	14,372	14,692	15,684	62
Oakland	32,174	33,761	37,016	9.6	28,802	29,887	32,413	1
Oceana	342	359	381	6.3	14,899	15,500	16,232	55
Ogemaw	235	255	270	5.7	11,994	12,837	13,321	81
Ontonagon	131	136	144	5.5	14,951	15,604	16,591	51
Osceola	288	314	332	5.7	13,992	14,878	15,509	65
Oscoda	93	102	110	7.0	11,358	12,311	12,906	83
Otsego	299	332	362	9.1	15,659	16,822	18,004	39
Ottawa	3,890	4,161	4,580	10.1	19,721	20,694	22,303	8
Presque Isle	199	206	219	6.0	14,293	14,760	15,602	64
Roscommon	294	313	339	8.4	14,170	14,676	15,501	66
Saginaw	3,702	3,866	4,161	7.6	17,428	18,205	19,693	22
St. Clair	2,684	2,816	3,059	8.6	17,896	18,617	20,073	18
St. Joseph	962	1,033	1,122	8.6	16,207	17,315	18,701	31
Sanilac	622	676	714	5.6	15,233	16,420	17,173	44
Schoolcraft	123	130	137	5.7	14,504	15,091	15,942	60
Shiawassee	1,160	1,205	1,318	9.4	16,380	16,887	18,402	35
Tuscola	874	912	973	6.7	15,567	16,112	17,072	46
Van Buren	1,104	1,178	1,230	4.4	15,285	16,073	16,653	49
Washtenaw	6,987	7,412	8,093	9.2	24,272	25,648	27,856	2
Wayne	39,599	41,280	43,957	6.5	18,928	19,857	21,289	11
Wexford	408	436	480	10.1	15,048	15,771	17,061	47
Minnesota	**91,512**	**94,612**	**101,474**	**7.3**	**20,454**	**20,911**	**22,217**	.....
Metropolitan portion	**69,268**	**72,333**	**76,757**	**6.1**	**22,368**	**23,054**	**24,200**	.....
Nonmetropolitan portion	**22,243**	**22,279**	**24,717**	**10.9**	**16,151**	**16,063**	**17,712**	.....
Aitkin	172	181	195	7.5	13,574	14,057	14,746	82
Anoka	4,629	4,924	5,268	7.0	17,898	18,678	19,491	20
Becker	396	412	445	8.0	13,910	14,450	15,405	75

See footnotes at end of table.

Table 3.—Total Personal Income and Per Capita Personal Income by County, 1992–94—Continued

Area name	Total personal income: Millions of dollars 1992	1993	1994	Percent change[2] 1993–94	Per capita personal income[3]: Dollars 1992	1993	1994	Rank in State 1994
Beltrami	494	518	554	7.0	13,785	14,216	14,828	79
Benton	482	509	553	8.7	15,220	15,816	17,016	59
Big Stone	97	87	98	13.3	16,194	14,440	16,376	67
Blue Earth	921	942	1,025	8.9	17,054	17,535	18,982	27
Brown	479	471	536	13.6	17,693	17,384	19,804	16
Carlton	452	475	499	5.1	15,240	15,846	16,462	64
Carver	1,120	1,216	1,335	9.8	21,573	22,463	23,606	4
Cass	328	344	366	6.6	14,355	14,626	15,345	77
Chippewa	221	206	254	23.7	16,872	15,720	19,438	21
Chisago	532	570	624	9.5	16,393	16,837	17,629	49
Clay	783	782	841	7.4	15,306	15,156	16,204	69
Clearwater	102	107	115	7.9	12,431	12,947	13,875	85
Cook	75	80	87	8.8	18,264	18,812	19,999	15
Cottonwood	201	183	240	31.1	16,029	14,631	19,179	25
Crow Wing	746	809	868	7.3	16,015	16,921	17,755	46
Dakota	6,655	7,027	7,473	6.3	22,499	23,085	24,217	3
Dodge	266	268	306	13.9	16,420	16,305	18,472	38
Douglas	450	476	517	8.8	15,357	16,043	17,250	53
Faribault	282	270	325	20.5	16,975	16,271	19,643	19
Fillmore	309	307	341	11.3	14,980	14,833	16,447	66
Freeborn	535	527	578	9.8	16,430	16,130	17,841	44
Goodhue	763	785	852	8.5	18,496	18,782	20,278	10
Grant	114	106	121	13.3	18,596	17,480	19,671	18
Hennepin	28,283	29,392	31,019	5.5	27,177	28,108	29,529	1
Houston	307	320	345	7.9	16,318	16,834	18,056	42
Hubbard	209	220	245	11.4	13,515	14,096	15,405	76
Isanti	428	452	488	7.9	16,014	16,411	17,509	51
Itasca	610	635	664	4.7	14,662	15,020	15,536	74
Jackson	179	166	223	34.4	15,395	14,158	18,903	29
Kanabec	187	193	208	8.0	14,374	14,638	15,626	73
Kandiyohi	655	670	745	11.1	16,533	16,714	18,372	40
Kittson	122	88	101	14.9	21,691	15,864	18,500	37
Koochiching	239	244	251	3.2	14,828	15,080	15,643	72
Lac Qui Parle	143	126	161	27.9	16,518	14,571	18,889	30
Lake	158	168	176	4.7	15,034	15,971	16,740	62
Lake of the Woods	65	67	72	6.9	14,985	15,671	16,477	63
Le Sueur	395	406	445	9.7	16,748	17,008	18,454	39
Lincoln	99	90	119	32.3	14,417	13,161	17,550	50
Lyon	451	444	500	12.6	18,294	17,863	20,013	14
McLeod	580	600	655	9.2	17,842	18,287	19,786	17
Mahnomen	64	63	68	7.7	12,575	12,320	13,312	87
Marshall	187	144	161	11.6	17,385	13,541	15,147	78
Martin	407	378	451	19.2	17,879	16,646	20,016	13
Meeker	325	328	362	10.3	15,610	15,686	17,082	57
Mille Lacs	273	287	310	7.7	14,160	14,813	15,732	71
Morrison	395	414	445	7.5	13,260	13,835	14,818	80
Mower	710	714	782	9.5	19,018	19,013	20,863	8
Murray	162	139	193	38.7	16,670	14,446	20,172	12
Nicollet	490	504	557	10.5	17,124	17,140	18,936	28
Nobles	354	339	391	15.3	17,536	16,730	19,226	24
Norman	140	121	122	.6	17,904	15,623	15,752	70
Olmsted	2,423	2,498	2,610	4.5	21,949	22,199	23,112	5
Otter Tail	805	828	900	8.7	15,604	15,922	17,126	56
Pennington	219	217	227	4.6	16,296	16,199	16,944	60
Pine	295	316	337	6.6	13,476	14,100	14,805	81
Pipestone	167	156	180	15.2	15,904	14,973	17,285	52
Polk	562	514	553	7.5	17,229	15,736	16,921	61
Pope	161	157	178	13.4	14,873	14,448	16,283	68
Ramsey	11,078	11,492	12,061	5.0	22,777	23,703	24,951	2
Red Lake	62	56	60	8.1	13,981	12,500	13,409	86
Redwood	301	273	327	20.0	17,470	15,810	19,140	26
Renville	309	273	335	22.7	17,679	15,642	19,333	23
Rice	823	861	919	6.7	16,293	16,893	17,818	45
Rock	173	157	200	27.0	17,566	16,007	20,258	11
Roseau	256	246	256	4.4	16,450	15,784	16,461	65
St. Louis	3,443	3,527	3,707	5.1	17,280	17,748	18,721	34
Scott	1,232	1,331	1,450	9.0	19,792	20,508	21,490	7
Sherburne	725	775	856	10.5	15,810	16,073	17,029	58
Sibley	224	219	258	18.1	15,613	15,118	17,672	47
Stearns	1,927	2,014	2,136	6.1	15,837	16,350	17,172	55
Steele	571	578	644	11.4	18,310	18,491	20,505	9
Stevens	172	158	179	13.1	16,396	15,157	17,197	54
Swift	162	152	185	21.1	15,528	14,565	17,660	48
Todd	305	318	344	8.2	13,044	13,507	14,497	83
Traverse	96	77	84	8.6	21,792	17,848	19,427	22
Wabasha	347	353	384	8.9	17,394	17,461	18,827	31
Wadena	169	175	189	7.9	13,079	13,578	14,431	84
Waseca	291	281	324	15.2	16,068	15,545	17,922	43
Washington	3,427	3,683	4,009	8.9	21,681	22,178	23,099	6
Watonwan	196	184	216	17.9	16,870	15,723	18,776	33
Wilkin	132	119	135	13.1	17,780	16,028	18,224	41
Winona	818	850	908	6.8	17,067	17,634	18,823	32
Wright	1,232	1,307	1,428	9.3	16,997	17,567	18,685	35
Yellow Medicine	188	173	218	26.0	16,130	14,853	18,657	36
Mississippi	**36,649**	**38,845**	**42,251**	**8.8**	**14,025**	**14,713**	**15,828**	.....
Metropolitan portion	**14,275**	**15,409**	**16,805**	**9.1**	**15,843**	**16,810**	**17,980**	.....
Nonmetropolitan portion	**22,374**	**23,436**	**25,446**	**8.6**	**13,068**	**13,598**	**14,669**	.....
Adams	494	516	548	6.2	14,246	14,855	15,791	18
Alcorn	464	485	520	7.2	14,222	14,845	15,938	14
Amite	135	142	149	5.2	10,132	10,631	11,281	81
Attala	223	232	251	8.3	12,075	12,551	13,645	50
Benton	85	89	99	11.0	10,616	11,297	12,459	69
Bolivar	521	532	579	9.0	12,478	12,791	13,956	45
Calhoun	193	199	218	9.5	12,947	13,359	14,584	37
Carroll	108	111	124	12.2	11,579	11,590	12,694	65
Chickasaw	241	248	268	8.3	13,367	13,635	14,771	32
Choctaw	97	96	103	7.0	10,709	10,602	11,462	79
Claiborne	115	122	130	6.6	10,346	10,981	11,533	77
Clarke	218	226	240	5.9	12,529	12,990	13,670	49
Clay	289	293	308	4.9	13,482	13,613	14,276	40
Coahoma	437	445	497	11.7	13,849	14,058	15,815	16
Copiah	318	328	353	7.8	11,411	11,666	12,490	68
Covington	197	206	228	10.8	11,941	12,256	13,442	55
De Soto	1,230	1,343	1,515	12.9	16,684	17,521	18,941	3
Forrest	989	1,043	1,122	7.5	14,192	14,881	15,812	17
Franklin	91	94	100	5.7	11,153	11,421	11,911	72
George	204	216	233	8.1	11,873	12,414	13,087	60
Greene	112	117	129	9.9	10,407	10,613	11,594	76
Grenada	299	313	345	10.3	13,659	14,125	15,564	22
Hancock	442	488	538	10.2	13,333	13,996	14,714	33
Harrison	2,463	2,744	3,039	10.7	14,568	15,954	17,187	10
Hinds	4,435	4,637	4,938	6.5	17,484	18,359	19,601	1
Holmes	211	221	247	12.2	9,931	10,508	11,767	73
Humphreys	152	160	175	9.8	12,746	13,472	14,976	30
Issaquena	26	24	31	31.2	13,767	13,408	17,983	6
Itawamba	269	285	319	11.7	13,386	14,092	15,433	23
Jackson	1,849	2,040	2,190	7.4	15,339	16,504	17,416	9
Jasper	200	209	227	8.5	11,605	12,103	13,065	61
Jefferson	79	82	83	1.3	9,346	9,705	9,767	82
Jefferson Davis	143	147	158	7.6	10,280	10,598	11,290	80
Jones	888	937	1,012	8.1	14,274	14,944	16,059	13
Kemper	118	125	132	6.1	11,599	12,163	12,927	62
Lafayette	422	447	485	8.7	13,140	13,792	14,809	31
Lamar	428	470	520	10.4	13,751	14,676	15,871	15
Lauderdale	1,202	1,276	1,360	6.6	15,752	16,673	17,782	7
Lawrence	151	154	166	7.4	12,218	12,347	13,114	59
Leake	238	249	276	11.0	12,839	13,336	14,679	35
Lee	1,158	1,240	1,357	9.4	16,953	17,741	19,164	2
Leflore	522	547	590	8.0	13,930	14,576	15,760	19
Lincoln	396	406	438	7.9	12,886	13,138	14,069	43
Lowndes	888	935	1,005	7.5	14,785	15,571	16,515	11
Madison	930	996	1,122	12.6	16,000	16,312	17,626	8
Marion	299	305	325	6.6	11,775	11,922	12,587	66
Marshall	367	391	423	8.2	11,756	12,433	13,352	56
Monroe	469	484	528	9.2	12,800	13,062	14,175	42
Montgomery	146	154	166	7.8	11,896	12,446	13,457	54
Neshoba	329	352	374	6.2	12,953	13,664	14,335	39
Newton	277	289	310	7.3	13,391	13,805	14,692	34
Noxubee	139	139	158	13.5	11,124	11,108	12,569	67
Oktibbeha	474	505	539	6.7	12,419	13,284	13,999	44
Panola	375	386	424	9.7	12,044	12,295	13,266	57
Pearl River	465	497	536	7.7	11,722	12,223	12,745	64
Perry	115	121	134	10.8	10,361	10,726	11,696	75
Pike	462	488	520	6.6	12,480	12,999	13,802	47
Pontotoc	305	320	346	8.0	13,244	13,793	14,631	36
Prentiss	279	294	314	6.6	11,881	12,451	13,225	58
Quitman	124	116	129	11.1	12,285	11,496	12,747	63
Rankin	1,508	1,647	1,822	10.6	16,414	17,568	18,921	4
Scott	349	376	401	6.8	14,314	15,263	16,204	12
Sharkey	83	81	94	15.5	11,894	11,538	13,480	53
Simpson	322	348	375	7.8	13,390	14,308	15,226	28
Smith	196	211	230	9.1	13,258	14,110	15,364	26
Stone	144	154	168	9.0	13,027	13,537	14,215	41
Sunflower	397	402	440	9.5	11,008	11,090	12,208	71
Tallahatchie	163	164	183	11.5	11,006	11,014	12,433	70
Tate	300	317	349	10.1	13,757	14,420	15,706	20
Tippah	250	266	282	6.0	12,653	13,247	13,884	46
Tishomingo	224	243	261	7.4	12,443	13,286	14,364	38
Tunica	96	102	128	25.8	11,975	12,510	15,411	25
Union	316	336	357	6.1	14,031	14,883	15,703	21
Walthall	149	155	164	6.1	10,402	10,842	11,478	78
Warren	782	833	928	11.4	16,279	17,215	18,917	5
Washington	870	902	1,008	11.7	13,048	13,545	15,100	29
Wayne	235	246	265	7.9	12,080	12,528	13,490	52
Webster	125	129	143	10.4	12,243	12,612	13,773	48
Wilkinson	100	102	112	9.9	10,573	10,725	11,701	74
Winston	231	249	265	6.6	11,828	12,748	13,567	51
Yalobusha	168	174	190	9.0	13,822	14,346	15,327	27
Yazoo	349	351	391	11.4	13,730	13,821	15,422	24

See footnotes at end of table.

Table 3.—Total Personal Income and Per Capita Personal Income by County, 1992–94—Continued

Area name	Total personal income: Millions of dollars 1992	1993	1994	Percent change[2] 1993–94	Per capita personal income[3]: Dollars 1992	1993	1994	Rank in State 1994
Missouri	**98,554**	**102,093**	**108,639**	**6.4**	**18,979**	**19,501**	**20,585**	.....
Metropolitan portion	**74,593**	**77,279**	**82,035**	**6.2**	**21,064**	**21,664**	**22,842**	.....
Nonmetropolitan portion	**23,961**	**24,814**	**26,604**	**7.2**	**14,507**	**14,876**	**15,777**	.....
Adair	346	358	378	5.6	14,091	14,532	15,339	72
Andrew	229	230	252	9.3	15,394	15,430	16,746	43
Atchison	126	100	140	40.5	17,338	13,956	19,587	10
Audrain	379	395	414	4.9	16,076	16,714	17,548	28
Barry	395	419	444	5.9	13,764	14,305	14,650	80
Barton	173	182	200	10.0	15,012	15,671	17,096	36
Bates	228	225	237	5.2	15,085	14,734	15,507	66
Benton	174	180	198	9.7	12,149	12,281	13,080	102
Bollinger	129	134	143	6.1	11,960	12,282	12,783	105
Boone	2,120	2,245	2,412	7.4	18,138	18,823	19,853	9
Buchanan	1,416	1,447	1,533	6.0	16,999	17,353	18,482	16
Butler	583	602	652	8.3	14,733	15,065	16,225	56
Caldwell	115	113	125	10.3	13,637	13,363	14,414	84
Callaway	522	533	571	7.1	15,529	15,542	16,530	51
Camden	455	486	528	8.7	15,833	16,397	17,270	32
Cape Girardeau	1,090	1,150	1,233	7.2	17,140	17,922	19,111	11
Carroll	170	159	186	16.8	15,961	14,938	17,731	24
Carter	70	74	79	6.6	12,348	12,599	13,273	100
Cass	1,158	1,207	1,306	8.2	17,187	17,440	18,292	17
Cedar	158	166	175	5.2	13,038	13,576	13,932	92
Chariton	143	141	156	10.9	15,981	15,878	17,706	25
Christian	541	592	657	10.9	14,951	15,430	16,181	57
Clark	98	92	106	15.0	12,963	12,188	14,271	86
Clay	3,126	3,258	3,481	6.8	19,727	20,235	21,314	5
Clinton	279	289	310	7.3	16,319	16,785	17,829	21
Cole	1,193	1,257	1,344	6.9	18,217	19,030	20,051	7
Cooper	231	236	253	7.3	15,317	15,212	16,127	59
Crawford	272	284	301	6.0	13,699	13,972	14,515	82
Dade	107	112	117	3.8	14,219	14,700	14,870	76
Dallas	161	172	182	5.7	12,168	12,593	12,807	104
Daviess	106	100	118	17.8	13,601	12,857	15,424	68
De Kalb	115	118	129	9.1	11,546	11,587	12,647	107
Dent	184	196	208	6.0	13,405	14,123	14,901	75
Douglas	132	138	143	3.5	11,108	11,727	11,833	111
Dunklin	481	488	524	7.4	14,592	14,787	15,924	63
Franklin	1,401	1,462	1,569	7.3	16,809	17,318	18,273	19
Gasconade	224	229	245	6.6	15,722	15,930	17,023	37
Gentry	96	94	106	12.5	14,018	13,808	15,393	69
Greene	3,964	4,149	4,422	6.6	18,422	18,975	19,882	8
Grundy	156	158	176	11.6	14,834	15,127	17,004	38
Harrison	124	123	139	12.7	14,736	14,582	16,636	47
Henry	305	320	337	5.3	14,989	15,610	16,244	55
Hickory	87	91	94	3.3	11,380	11,579	11,679	112
Holt	95	87	105	21.6	16,045	14,863	18,557	15
Howard	146	147	156	6.4	15,043	15,151	16,275	53
Howell	429	458	479	4.6	13,182	13,731	14,155	88
Iron	136	142	150	5.7	12,745	13,053	13,701	98
Jackson	12,769	13,177	13,924	5.7	20,156	20,795	21,937	4
Jasper	1,529	1,615	1,734	7.4	16,614	17,285	18,279	18
Jefferson	2,752	2,849	3,053	7.1	15,486	15,777	16,632	48
Johnson	591	627	665	6.0	13,502	13,928	14,386	85
Knox	62	64	70	8.5	13,913	14,470	16,003	61
Laclede	390	414	441	6.6	14,085	14,668	15,393	70
Lafayette	523	532	569	7.0	16,800	16,829	17,802	22
Lawrence	412	435	460	5.7	13,412	13,934	14,653	79
Lewis	145	147	164	11.5	14,218	14,419	16,127	60
Lincoln	469	474	513	8.2	15,459	15,191	16,144	58
Linn	209	215	232	7.8	15,132	15,560	16,599	50
Livingston	241	246	270	9.9	16,535	16,939	18,712	13
McDonald	223	242	266	10.0	12,806	13,571	14,646	81
Macon	235	251	265	5.6	15,505	16,496	17,590	26
Madison	149	155	163	5.5	13,259	13,743	14,438	83
Maries	107	110	115	4.6	13,043	13,421	13,876	96
Marion	433	448	488	8.8	15,502	16,116	17,518	30
Mercer	45	42	55	32.6	12,041	10,788	13,926	94
Miller	292	309	324	4.8	13,741	14,466	14,848	77
Mississippi	207	196	214	9.3	14,656	13,964	15,278	73
Moniteau	190	198	207	5.0	15,300	15,805	16,305	52
Monroe	143	146	151	3.2	16,040	16,546	17,241	34
Montgomery	187	190	204	7.4	16,486	16,533	17,732	23
Morgan	219	237	252	6.2	13,743	14,499	15,049	74
New Madrid	300	286	319	11.5	14,377	13,808	15,350	71
Newton	687	735	791	7.6	15,057	15,884	16,870	40
Nodaway	311	287	327	14.0	14,535	13,511	15,492	67
Oregon	116	123	128	3.7	12,232	12,701	12,945	103
Osage	194	201	214	6.6	16,049	16,457	17,544	29
Ozark	107	117	121	3.6	12,153	12,854	13,136	101
Pemiscot	285	284	297	4.4	13,220	13,191	13,749	97
Perry	263	270	291	7.5	15,515	15,846	16,830	42
Pettis	559	581	616	6.0	15,670	16,130	16,840	41
Phelps	536	557	590	5.8	14,844	15,226	15,942	62
Pike	236	242	253	4.2	14,847	15,210	15,721	65
Platte	1,345	1,411	1,530	8.5	21,876	22,206	23,623	2
Polk	302	323	337	4.2	13,332	14,034	14,128	91
Pulaski	559	556	563	1.2	12,794	13,816	14,143	90
Putnam	65	66	69	5.0	13,055	13,243	13,700	99
Ralls	144	153	159	4.2	16,881	17,645	18,104	20
Randolph	367	399	401	.6	15,341	16,585	16,703	44
Ray	325	324	358	10.6	14,957	14,587	16,273	54
Reynolds	77	79	84	5.9	11,635	12,027	12,724	106
Ripley	138	147	154	4.5	10,943	11,318	11,580	114
St. Charles	4,423	4,612	4,994	8.3	19,624	19,771	20,870	6
St. Clair	117	123	128	3.8	13,725	14,219	14,664	78
Ste. Genevieve	241	247	274	10.9	14,920	15,035	16,642	46
St. Francois	659	689	733	6.4	13,150	13,487	14,155	89
St. Louis	27,302	28,187	29,784	5.7	27,313	28,130	29,633	1
Saline	375	375	425	13.4	16,384	16,449	18,652	14
Schuyler	55	57	61	6.5	12,945	13,386	14,249	87
Scotland	76	74	83	11.9	15,949	15,482	17,261	33
Scott	598	616	666	8.1	15,117	15,417	16,608	49
Shannon	82	87	93	6.7	10,544	11,132	11,665	113
Shelby	110	113	120	6.1	15,970	16,524	17,557	27
Stoddard	430	427	462	8.3	14,824	14,672	15,828	64
Stone	341	378	416	10.1	16,377	16,980	17,350	31
Sullivan	83	83	89	7.5	13,118	13,108	13,929	93
Taney	471	537	582	8.4	17,054	18,190	18,759	12
Texas	257	273	278	1.6	11,800	12,523	12,578	108
Vernon	287	296	327	10.4	15,254	15,608	17,108	35
Warren	327	339	364	7.3	15,769	15,904	16,647	45
Washington	237	247	264	7.0	11,397	11,630	12,287	109
Wayne	135	139	145	5.0	11,133	11,234	11,526	115
Webster	316	340	362	6.4	12,930	13,457	13,922	95
Worth	34	35	40	15.4	14,224	14,603	16,896	39
Wright	197	211	218	3.3	11,563	12,105	12,188	110
St. Louis City	7,592	7,804	8,118	4.0	19,729	20,738	22,047	3
Montana	**13,626**	**14,830**	**15,233**	**2.7**	**16,555**	**17,635**	**17,794**	.....
Metropolitan portion	**3,643**	**3,881**	**4,053**	**4.4**	**18,462**	**19,289**	**19,876**	.....
Nonmetropolitan portion	**9,983**	**10,949**	**11,180**	**2.1**	**15,953**	**17,115**	**17,143**	.....
Beaverhead	134	148	151	2.1	15,501	17,035	17,066	28
Big Horn	132	154	151	–1.5	11,320	13,055	12,533	55
Blaine	81	103	90	–13.0	11,908	14,797	12,707	54
Broadwater	52	58	57	–1.9	14,763	16,216	15,521	38
Carbon	138	153	153	9.3	16,654	17,712	17,092	27
Carter	22	28	25	–10.4	14,392	18,443	16,270	34
Cascade	1,407	1,490	1,533	2.9	17,753	18,548	18,887	5
Chouteau	94	128	101	–21.2	17,077	24,052	18,557	9
Custer	199	213	219	2.9	16,802	17,727	18,082	18
Daniels	40	50	44	–10.8	18,688	23,245	20,528	2
Dawson	146	159	157	–1.2	16,111	17,672	17,489	23
Deer Lodge	138	146	151	3.4	13,659	14,367	14,796	45
Fallon	48	50	48	–2.7	15,878	16,693	15,778	36
Fergus	195	219	212	–2.9	15,688	17,572	16,877	30
Flathead	1,066	1,172	1,239	5.7	16,965	17,970	18,410	11
Gallatin	902	974	1,058	8.7	16,702	17,401	18,320	13
Garfield	22	30	28	–8.7	15,353	21,053	19,279	4
Glacier	160	172	168	–2.1	13,147	14,026	13,545	49
Golden Valley	17	18	17	–8.1	18,281	18,917	17,460	24
Granite	38	40	41	1.5	14,991	15,435	15,307	41
Hill	287	309	311	.6	16,166	17,586	17,789	22
Jefferson	147	157	168	7.1	17,748	18,211	18,679	8
Judith Basin	38	46	38	–17.9	16,742	20,220	16,724	31
Lake	319	352	372	5.6	14,447	15,307	15,717	37
Lewis and Clark	884	950	1,000	5.2	17,837	18,726	19,402	3
Liberty	43	62	40	–34.8	18,946	27,547	17,970	20
Lincoln	240	257	275	6.9	13,605	14,057	14,915	43
McCone	32	38	31	–18.2	15,299	17,813	14,544	47
Madison	84	95	95	–.1	13,830	15,294	14,818	44
Meagher	32	36	34	–3.7	17,505	19,672	18,850	6
Mineral	41	44	43	–3.5	11,932	12,225	11,707	56
Missoula	1,419	1,519	1,580	4.1	17,225	17,983	18,446	10
Musselshell	58	61	64	5.1	14,057	14,548	14,569	46
Petroleum	8	10	7	–30.8	16,465	19,344	13,037	53
Phillips	74	89	78	–12.4	14,468	17,678	15,410	39
Pondera	98	127	111	–12.9	15,665	20,556	17,823	21
Powder River	30	33	31	–5.6	14,845	16,309	15,399	40
Powell	94	97	96	–1.2	13,913	14,250	14,133	48
Prairie	24	26	24	–7.6	18,130	19,627	18,294	16
Ravalli	395	435	465	6.8	14,359	15,029	15,143	42
Richland	165	182	176	–3.4	15,681	17,573	16,944	29
Roosevelt	139	152	150	–1.1	12,782	13,868	13,507	50
Rosebud	174	178	180	.8	16,471	16,649	16,698	32
Sanders	114	123	127	3.5	12,870	13,263	13,095	52
Sheridan	81	89	80	–10.1	17,778	19,911	18,039	19
Silver Bow	584	611	637	4.3	17,056	17,617	18,302	15
Stillwater	107	120	125	3.5	15,774	17,191	17,244	26
Sweet Grass	50	57	60	5.1	15,866	17,657	18,316	14
Teton	93	110	106	–3.8	14,849	17,280	16,413	33
Toole	87	103	95	–7.3	17,411	20,341	18,698	7
Treasure	16	18	16	–9.8	17,368	20,136	18,345	12
Valley	137	151	151	8.8	16,677	18,109	18,134	17
Wheatland	39	44	41	–7.7	17,108	19,127	17,254	25

See footnotes at end of table.

Table 3.—Total Personal Income and Per Capita Personal Income by County, 1992–94—Continued

Area name	Total personal income: Millions of dollars 1992	1993	1994	Percent change[2] 1993–94	Per capita personal income[3]: Dollars 1992	1993	1994	Rank in State 1994
Wibaux	14	17	15	–14.2	12,295	15,093	13,149	51
Yellowstone	2,237	2,391	2,520	5.4	18,937	19,782	20,530	1
Park (incl. Ylwstn. Natl. Park)	214	238	249	4.8	14,465	15,443	15,857	35
Nebraska	**30,779**	**31,781**	**33,757**	**6.2**	**19,189**	**19,694**	**20,796**	.....
Metropolitan portion	**16,644**	**17,383**	**18,471**	**6.3**	**20,566**	**21,314**	**22,444**	.....
Nonmetropolitan portion	**14,135**	**14,398**	**15,286**	**6.2**	**17,787**	**18,038**	**19,100**	.....
Adams	556	560	604	7.8	18,794	18,881	20,373	24
Antelope	129	131	147	12.5	16,614	17,009	19,302	41
Arthur	6	7	6	–15.1	14,159	15,978	14,153	90
Banner	16	18	18	.2	19,538	20,863	20,530	19
Blaine	13	14	12	–18.5	18,927	21,806	17,433	71
Boone	128	126	133	6.2	19,457	19,142	20,493	22
Box Butte	270	286	294	2.8	20,820	22,058	22,770	5
Boyd	44	44	47	6.8	15,959	16,050	17,262	74
Brown	61	66	68	3.1	16,623	18,013	18,683	56
Buffalo	644	675	727	7.6	16,758	17,306	18,450	60
Burt	130	122	136	11.0	16,515	15,569	17,207	75
Butler	159	150	169	12.8	18,336	17,537	19,766	33
Cass	400	407	443	8.8	18,124	18,428	19,731	34
Cedar	156	160	178	11.6	15,448	15,845	17,751	68
Chase	85	91	89	–1.6	19,687	21,300	21,166	14
Cherry	94	104	93	–10.2	14,708	16,421	14,608	89
Cheyenne	183	197	199	1.2	19,178	20,595	20,797	15
Clay	136	136	136	–.1	18,856	18,948	18,767	54
Colfax	166	160	179	11.8	17,651	16,755	18,166	65
Cuming	204	199	223	11.9	20,412	19,799	22,069	7
Custer	235	241	250	3.9	19,010	19,400	20,162	26
Dakota	268	281	305	8.4	15,553	15,936	17,098	76
Dawes	128	142	147	3.5	14,450	15,544	16,080	84
Dawson	382	417	440	5.3	17,561	18,564	19,563	37
Deuel	41	49	46	–6.8	18,715	22,406	21,699	9
Dixon	105	100	108	8.8	16,939	16,064	17,382	73
Dodge	615	614	664	8.0	17,773	17,783	19,199	45
Douglas	9,560	9,984	10,574	5.9	22,448	23,311	24,574	3
Dundy	55	53	52	–.9	22,156	21,369	20,760	16
Fillmore	169	148	162	9.4	23,967	21,331	23,570	4
Franklin	69	67	72	6.8	17,528	17,475	19,057	47
Frontier	47	51	53	3.6	14,942	16,429	16,845	78
Furnas	105	104	113	8.7	18,554	18,227	19,858	31
Gage	413	416	434	4.3	18,133	18,234	19,006	50
Garden	42	48	44	–8.1	17,972	20,942	19,023	49
Garfield	35	39	37	–5.2	16,263	18,682	17,913	66
Gosper	39	40	42	5.8	19,051	19,243	20,357	25
Grant	12	13	11	–15.0	15,832	17,144	14,664	88
Greeley	49	50	53	5.6	16,490	16,678	17,656	70
Hall	888	927	993	7.1	17,877	18,428	19,581	36
Hamilton	171	166	172	3.4	19,007	18,301	18,796	53
Harlan	69	66	72	9.0	18,410	17,595	19,299	42
Hayes	33	33	33	.8	27,527	27,946	28,562	1
Hitchcock	61	66	66	–1.0	16,991	18,692	19,049	48
Holt	222	232	241	4.1	17,834	18,565	19,393	38
Hooker	14	16	15	–6.6	18,992	21,356	20,047	28
Howard	91	90	96	6.1	14,626	14,477	15,309	85
Jefferson	163	156	165	5.9	18,935	18,068	19,277	43
Johnson	79	74	78	6.0	16,926	15,916	16,937	77
Kearney	130	130	135	4.2	19,764	19,817	20,646	17
Keith	133	143	152	6.1	15,919	17,043	17,875	67
Keya Paha	15	17	15	–12.1	15,612	17,655	15,211	86
Kimball	76	85	83	–1.8	18,852	20,379	20,525	20
Knox	152	152	160	5.0	16,052	16,142	16,807	80
Lancaster	4,288	4,491	4,779	6.4	19,486	20,083	21,169	13
Lincoln	575	598	644	7.7	17,381	18,084	19,323	40
Logan	15	16	15	–1.5	17,688	17,482	17,427	72
Loup	7	8	8	–3.3	10,351	11,448	11,539	93
McPherson	9	10	8	–20.0	16,698	19,242	15,067	87
Madison	572	605	655	8.2	17,277	18,072	19,327	39
Merrick	126	132	131	–.9	15,528	16,183	16,084	83
Morrill	103	108	107	–1.1	19,407	20,231	20,085	27
Nance	76	76	82	7.8	17,854	18,003	19,198	46
Nemaha	139	139	147	5.9	17,559	17,827	18,935	51
Nuckolls	100	101	109	8.6	17,731	17,970	19,622	35
Otoe	253	245	269	10.0	17,547	16,971	18,739	55
Pawnee	62	56	62	9.4	19,262	17,030	18,655	58
Perkins	66	68	71	5.7	20,353	20,920	22,003	8
Phelps	202	203	219	8.0	20,610	20,603	22,223	6
Pierce	128	129	143	10.5	16,379	16,469	18,206	63
Platte	552	562	608	8.2	18,341	18,458	19,823	32
Polk	115	106	119	12.5	20,722	19,283	21,395	10
Red Willow	199	203	214	5.3	17,420	17,770	18,824	52
Richardson	174	169	181	6.9	17,664	17,301	18,537	59
Rock	39	41	40	–3.1	19,682	20,937	20,523	21
Saline	227	222	241	8.6	17,880	17,306	18,680	57
Sarpy	1,791	1,872	1,997	6.7	16,723	17,558	18,288	62
Saunders	306	307	331	7.9	16,515	16,483	17,718	69
Scotts Bluff	637	664	681	2.6	17,394	18,071	18,433	61
Seward	288	286	309	8.1	18,361	17,981	19,270	44
Sheridan	103	112	108	–3.7	15,625	16,933	16,153	82
Sherman	59	58	60	4.1	16,064	15,945	16,715	81
Sioux	20	21	19	–8.9	13,005	13,750	12,431	92
Stanton	101	99	112	12.4	16,294	16,215	18,184	64
Thayer	133	121	134	10.4	20,242	18,424	20,437	23
Thomas	16	19	16	–11.9	19,406	20,805	19,913	30
Thurston	88	89	100	12.6	12,605	12,508	13,901	91
Valley	88	91	98	7.5	17,505	18,537	19,966	29
Washington	337	348	373	7.2	19,875	20,121	21,385	11
Wayne	146	145	161	10.5	15,476	15,242	16,808	79
Webster	83	82	86	4.8	19,589	19,714	20,627	18
Wheeler	27	26	25	–3.8	28,407	27,272	25,334	2
York	284	289	310	7.3	19,556	19,818	21,251	12
Nevada	**29,188**	**31,397**	**34,703**	**10.5**	**21,925**	**22,718**	**23,817**	.....
Metropolitan portion	**24,983**	**26,902**	**29,853**	**11.0**	**22,129**	**22,916**	**24,017**	.....
Nonmetropolitan portion	**4,205**	**4,495**	**4,849**	**7.9**	**20,784**	**21,598**	**22,658**	.....
Churchill	317	345	371	7.8	16,784	17,619	18,295	15
Clark	17,784	19,521	21,808	11.7	21,136	22,208	23,243	6
Douglas	859	916	1,004	9.6	27,600	28,363	30,214	2
Elko	725	796	880	10.5	19,470	20,434	21,785	7
Esmeralda	36	38	37	–1.0	27,139	31,179	33,000	1
Eureka	34	36	37	2.8	21,763	24,628	26,984	4
Humboldt	278	306	320	4.6	19,506	20,695	20,958	9
Lander	128	126	132	5.1	19,221	19,202	20,151	11
Lincoln	74	72	75	4.2	19,647	19,187	19,684	12
Lyon	400	439	467	6.5	18,096	18,943	19,106	13
Mineral	117	117	120	2.8	18,891	19,138	20,261	10
Nye	327	348	390	12.0	16,766	17,130	17,837	16
Pershing	74	80	83	3.8	16,574	18,009	18,637	14
Storey	50	53	57	8.6	19,901	20,400	21,164	8
Washoe	6,873	7,033	7,656	8.9	25,635	25,610	27,059	3
White Pine	156	157	163	3.8	16,238	16,680	17,526	17
Carson City	959	1,015	1,102	8.5	22,438	23,161	24,422	5
New Hampshire	**24,254**	**24,994**	**26,862**	**7.5**	**21,773**	**22,232**	**23,628**	.....
Metropolitan portion	**15,368**	**15,827**	**16,956**	**7.1**	**22,291**	**22,675**	**23,985**	.....
Nonmetropolitan portion	**8,887**	**9,167**	**9,906**	**8.1**	**20,933**	**21,505**	**23,040**	.....
Belknap	988	1,030	1,121	8.9	20,130	20,766	22,505	6
Carroll	807	821	889	8.3	22,266	22,425	23,983	5
Cheshire	1,397	1,433	1,534	7.1	19,801	20,217	21,629	7
Coos	627	626	664	6.1	18,212	18,375	19,583	10
Grafton	1,651	1,708	1,852	8.4	21,744	22,402	24,027	4
Hillsborough	7,715	7,896	8,437	6.9	22,684	23,008	24,328	3
Merrimack	2,675	2,788	3,021	8.3	22,286	23,140	24,734	2
Rockingham	5,724	5,938	6,379	7.4	23,292	23,783	25,129	1
Strafford	1,929	1,994	2,140	7.3	18,623	18,959	20,133	9
Sullivan	742	761	825	8.3	19,380	19,828	21,148	8
New Jersey	**203,913**	**211,258**	**219,169**	**3.7**	**26,100**	**26,881**	**27,729**	.....
Metropolitan portion	**203,913**	**211,258**	**219,169**	**3.7**	**26,100**	**26,881**	**27,729**	.....
Atlantic	5,546	5,752	5,981	4.0	24,181	24,909	25,754	10
Bergen	28,161	29,070	30,033	3.3	33,765	34,680	35,653	3
Burlington	9,289	9,537	10,004	4.9	23,581	24,149	25,084	11
Camden	10,987	11,399	11,851	4.0	21,701	22,503	23,395	15
Cape May	2,165	2,253	2,347	4.2	22,278	23,194	24,005	13
Cumberland	2,623	2,708	2,800	3.4	18,861	19,478	20,171	21
Essex	20,396	20,714	21,289	2.8	26,412	26,887	27,816	8
Gloucester	4,695	4,891	5,157	5.4	19,873	20,522	21,350	20
Hudson	11,717	11,920	12,255	2.8	21,179	21,563	22,186	18
Hunterdon	3,360	3,594	3,783	5.3	30,086	31,601	32,838	4
Mercer	9,273	9,579	9,941	3.8	28,335	29,154	30,176	5
Middlesex	17,156	17,749	18,427	3.8	25,131	25,824	26,595	9
Monmouth	15,446	16,162	16,681	3.2	27,251	28,242	28,835	7
Morris	14,258	15,271	15,978	4.6	33,376	35,312	36,441	2
Ocean	9,863	10,310	10,783	4.6	22,265	22,893	23,619	14
Passaic	9,950	10,305	10,553	2.4	21,824	22,432	22,854	17
Salem	1,365	1,392	1,436	3.2	20,936	21,363	22,172	19
Somerset	8,884	9,315	9,797	5.2	35,535	36,419	37,584	1
Sussex	3,040	3,215	3,345	4.1	22,592	23,542	24,197	12
Union	13,717	14,018	14,511	3.5	27,810	28,335	29,243	6
Warren	2,021	2,107	2,215	5.1	21,581	22,312	23,217	16
New Mexico	**24,534**	**26,328**	**28,174**	**7.0**	**15,518**	**16,295**	**17,038**	.....
Metropolitan portion	**15,544**	**16,724**	**18,050**	**7.9**	**17,550**	**18,402**	**19,372**	.....
Nonmetropolitan portion	**8,990**	**9,604**	**10,124**	**5.4**	**12,930**	**13,587**	**14,026**	.....
Bernalillo	9,325	10,014	10,796	7.8	18,683	19,762	20,940	3
Catron	32	33	36	7.8	12,804	13,085	13,756	21
Chaves	842	914	956	4.6	14,316	15,285	15,675	9
Cibola	232	244	264	8.5	9,790	10,101	10,793	31
Colfax	196	210	231	10.0	15,011	15,727	16,784	6
Curry	651	698	732	4.8	14,247	15,057	15,273	10
De Baca	29	33	32	–5.4	12,734	14,580	13,900	20
Dona Ana	1,915	2,013	2,130	5.8	13,099	13,258	13,698	22
Eddy	775	825	849	2.9	15,115	15,794	16,083	8
Grant	365	389	425	9.3	12,722	13,639	14,482	16
Guadalupe	44	49	52	7.0	10,756	11,785	12,538	25
Harding	11	12	12	–4.8	11,365	12,949	12,444	27
Hidalgo	82	86	89	3.5	13,645	14,153	14,507	15

See footnotes at end of table.

Table 3.—Total Personal Income and Per Capita Personal Income by County, 1992–94—Continued

Area name	Total personal income: Millions of dollars 1992	1993	1994	Percent change[2] 1993–94	Per capita personal income[3]: Dollars 1992	1993	1994	Rank in State 1994
Lea	804	851	871	2.4	14,221	14,966	15,254	11
Lincoln	217	232	244	5.2	16,605	17,089	17,214	4
Los Alamos	500	526	551	4.7	27,642	28,658	29,762	1
Luna	234	255	260	1.9	11,824	12,215	12,070	29
McKinley	625	661	700	6.0	9,619	10,226	10,694	32
Mora	40	44	47	6.9	9,449	10,040	10,400	33
Otero	709	743	777	4.5	13,729	14,070	14,298	18
Quay	151	156	154	–1.4	14,341	14,769	14,573	14
Rio Arriba	364	393	426	8.3	10,457	11,054	11,731	30
Roosevelt	246	264	264	.1	14,127	15,004	14,281	19
Sandoval	989	1,105	1,241	12.3	14,378	15,281	16,301	7
San Juan	1,260	1,347	1,456	8.1	13,301	13,871	14,670	13
San Miguel	290	317	336	6.1	10,954	11,791	12,294	28
Santa Fe	2,142	2,340	2,530	8.1	20,367	21,545	22,538	2
Sierra	134	145	152	4.9	13,394	13,999	14,475	17
Socorro	174	187	196	4.7	11,582	12,224	12,474	26
Taos	293	310	339	9.2	12,157	12,633	13,569	23
Torrance	128	141	154	9.0	11,687	12,402	12,867	24
Union	63	65	71	9.7	15,672	15,919	17,151	5
Valencia	673	727	802	10.3	13,921	14,246	14,902	12
New York	**436,839**	**451,125**	**467,397**	**3.6**	**24,141**	**24,849**	**25,720**	.....
Metropolitan portion	**412,566**	**426,138**	**441,528**	**3.6**	**24,857**	**25,593**	**26,492**	.....
Nonmetropolitan portion	**24,274**	**24,987**	**25,869**	**3.5**	**16,208**	**16,613**	**17,173**	.....
Albany	6,884	7,173	7,467	4.1	23,529	24,564	25,633	6
Allegany	687	710	732	3.1	13,427	13,896	14,285	62
Bronx	19,389	19,846	20,491	3.2	16,235	16,598	17,193	42
Broome	4,067	4,108	4,157	1.2	19,151	19,477	19,933	23
Cattaraugus	1,304	1,300	1,342	3.3	15,245	15,152	15,686	55
Cayuga	1,333	1,366	1,416	3.7	16,093	16,471	17,037	45
Chautauqua	2,276	2,387	2,477	3.7	16,020	16,767	17,423	41
Chemung	1,642	1,703	1,785	4.8	17,253	17,921	18,886	28
Chenango	822	851	872	2.6	15,730	16,211	16,669	47
Clinton	1,327	1,394	1,449	4.0	15,502	16,122	16,663	48
Columbia	1,177	1,232	1,277	3.7	18,613	19,423	20,135	21
Cortland	774	802	829	3.4	15,671	16,223	16,797	46
Delaware	702	720	750	4.1	14,775	15,095	15,705	54
Dutchess	5,913	5,991	6,016	.4	22,518	22,791	23,006	12
Erie	19,158	19,819	20,724	4.6	19,715	20,418	21,418	15
Essex	624	647	677	4.7	16,700	17,114	17,844	36
Franklin	678	704	736	4.5	13,987	14,378	14,979	59
Fulton	888	925	963	4.2	16,338	16,971	17,694	38
Genesee	1,069	1,112	1,146	3.0	17,555	18,174	18,691	31
Greene	755	776	814	4.8	16,272	16,519	17,190	43
Hamilton	94	98	101	2.7	17,563	18,636	19,292	27
Herkimer	1,006	1,055	1,105	4.8	15,149	15,816	16,543	49
Jefferson	1,765	1,790	1,850	3.4	15,512	15,702	16,103	51
Kings	43,367	44,309	45,711	3.2	19,008	19,438	20,119	22
Lewis	386	387	399	3.1	14,125	14,148	14,452	61
Livingston	1,078	1,125	1,176	4.5	16,838	17,452	18,097	35
Madison	1,214	1,273	1,332	4.6	17,067	17,853	18,575	32
Monroe	16,496	17,103	17,664	3.3	22,765	23,509	24,299	9
Montgomery	882	913	950	4.0	16,924	17,515	18,231	34
Nassau	41,733	43,479	45,102	3.7	32,188	33,439	34,629	3
New York	74,756	77,161	80,154	3.9	50,286	51,594	53,189	1
Niagara	3,992	4,133	4,343	5.1	18,048	18,636	19,598	25
Oneida	4,367	4,520	4,669	3.3	17,299	18,019	18,711	30
Onondaga	9,543	9,881	10,206	3.3	20,136	20,804	21,562	14
Ontario	1,919	2,012	2,110	4.8	19,643	20,450	21,360	16
Orange	6,164	6,355	6,566	3.3	19,532	19,954	20,487	18
Orleans	671	702	723	3.0	15,341	15,509	15,845	53
Oswego	2,087	2,130	2,202	3.4	16,774	16,946	17,500	40
Otsego	993	1,019	1,058	3.9	16,229	16,583	17,187	44
Putnam	2,133	2,226	2,319	4.2	24,514	25,244	25,996	5
Queens	45,251	46,335	47,730	3.0	23,169	23,638	24,293	10
Rensselaer	2,938	3,073	3,189	3.8	18,795	19,587	20,399	19
Richmond	9,214	9,585	9,949	3.8	23,571	24,226	25,015	8
Rockland	7,120	7,392	7,751	4.9	26,378	27,103	28,201	4
St. Lawrence	1,601	1,651	1,710	3.6	13,992	14,312	14,810	60
Saratoga	3,792	3,984	4,174	4.8	20,179	20,964	21,641	13
Schenectady	3,274	3,408	3,545	4.0	21,759	22,702	23,701	11
Schoharie	497	524	543	3.7	15,098	15,867	16,426	50
Schuyler	263	275	287	4.2	13,873	14,500	15,091	58
Seneca	572	593	616	3.9	17,074	18,089	18,882	29
Steuben	1,742	1,783	1,861	4.4	17,393	17,758	18,497	33
Suffolk	31,739	33,123	34,467	4.1	23,776	24,662	25,544	7
Sullivan	1,322	1,366	1,424	4.3	18,735	19,267	20,155	20
Tioga	898	909	942	3.7	16,864	17,014	17,633	39
Tompkins	1,550	1,624	1,710	5.3	16,243	16,932	17,760	37
Ulster	3,284	3,333	3,360	.8	19,458	19,649	19,894	24
Warren	1,171	1,205	1,262	4.8	19,351	19,680	20,576	17
Washington	886	922	963	4.4	14,682	15,188	15,848	52
Wayne	1,661	1,730	1,822	5.3	18,179	18,702	19,593	26
Westchester	30,989	32,064	33,179	3.5	35,122	36,183	37,324	2
Wyoming	621	649	677	4.4	14,249	14,815	15,376	57
Yates	341	358	373	4.2	14,708	15,206	15,597	56

Area name	Total personal income: Millions of dollars 1992	1993	1994	Percent change[2] 1993–94	Per capita personal income[3]: Dollars 1992	1993	1994	Rank in State 1994
North Carolina	**121,945**	**130,133**	**138,320**	**6.3**	**17,835**	**18,720**	**19,567**	.....
Metropolitan portion	**86,452**	**92,212**	**98,111**	**6.4**	**19,070**	**19,962**	**20,840**	.....
Nonmetropolitan portion	**35,493**	**37,921**	**40,209**	**6.0**	**15,404**	**16,259**	**17,030**	.....
Alamance	1,967	2,095	2,222	6.1	17,686	18,659	19,585	18
Alexander	448	479	503	4.9	15,901	16,626	17,074	47
Alleghany	140	145	155	6.3	14,475	15,094	15,881	72
Anson	341	375	383	2.3	14,505	15,555	15,897	71
Ashe	331	353	376	6.6	14,682	15,440	16,258	64
Avery	234	253	266	5.0	15,704	16,881	17,490	40
Beaufort	647	677	733	8.2	15,027	15,580	16,699	54
Bertie	273	295	316	7.2	13,361	14,367	15,330	81
Bladen	395	429	470	9.4	13,586	14,674	15,851	73
Brunswick	781	844	906	7.3	14,416	14,987	15,516	78
Buncombe	3,337	3,578	3,756	5.0	18,487	19,497	20,202	14
Burke	1,217	1,292	1,368	5.9	15,753	16,548	17,338	42
Cabarrus	1,854	1,982	2,135	7.8	17,856	18,804	19,868	17
Caldwell	1,140	1,212	1,292	6.6	15,883	16,715	17,671	37
Camden	86	91	97	6.5	13,932	14,715	15,279	83
Carteret	851	911	966	6.1	15,537	16,373	17,128	45
Caswell	284	300	317	5.5	13,695	14,359	15,084	88
Catawba	2,354	2,511	2,699	7.5	19,417	20,478	21,710	10
Chatham	763	824	865	4.9	18,898	20,095	20,721	11
Cherokee	249	264	283	7.2	12,202	12,817	13,435	96
Chowan	204	219	235	7.5	14,840	15,871	16,931	49
Clay	96	100	109	8.4	13,083	13,447	14,248	93
Cleveland	1,372	1,447	1,530	5.7	15,796	16,502	17,282	43
Columbus	721	780	843	8.0	14,369	15,391	16,528	57
Craven	1,345	1,418	1,482	4.6	16,037	17,097	17,825	35
Cumberland	4,427	4,662	4,807	3.1	15,967	16,416	16,785	53
Currituck	226	244	263	8.0	15,423	16,006	16,672	55
Dare	400	426	466	9.5	16,905	17,508	18,565	23
Davidson	2,160	2,255	2,384	5.7	16,643	17,082	17,886	33
Davie	578	616	659	7.0	20,340	21,353	22,398	9
Duplin	645	722	758	5.1	15,891	17,548	18,299	27
Durham	3,919	4,102	4,310	5.1	20,809	21,506	22,419	8
Edgecombe	830	869	914	5.1	14,747	15,500	16,280	63
Forsyth	6,108	6,456	6,827	5.7	22,578	23,568	24,567	3
Franklin	538	585	623	6.5	14,141	14,928	15,437	80
Gaston	2,997	3,155	3,335	5.7	16,821	17,618	18,524	25
Gates	135	144	156	8.1	14,260	15,021	16,002	69
Graham	81	89	95	7.3	10,939	11,930	12,579	99
Granville	569	610	644	5.4	14,533	15,305	15,959	70
Greene	243	262	270	3.0	15,407	16,279	16,465	59
Guilford	7,731	8,197	8,730	6.5	21,613	22,613	23,717	4
Halifax	779	812	857	5.7	13,894	14,299	15,016	89
Harnett	982	1,056	1,115	5.6	13,931	14,601	15,106	87
Haywood	756	794	833	4.9	15,700	16,275	16,973	48
Henderson	1,335	1,417	1,526	7.7	18,549	19,289	20,332	13
Hertford	286	302	320	5.9	12,687	13,317	14,098	94
Hoke	277	302	321	6.4	11,564	12,023	11,938	100
Hyde	81	83	89	6.7	14,928	15,504	16,646	56
Iredell	1,679	1,797	1,936	7.7	17,346	18,237	19,245	21
Jackson	386	410	432	5.4	13,971	14,767	15,253	85
Johnston	1,438	1,556	1,674	7.6	16,681	17,580	18,415	26
Jones	167	179	189	5.5	17,695	18,621	19,509	19
Lee	795	865	928	7.3	18,512	19,671	20,704	12
Lenoir	964	1,008	1,058	5.0	16,643	17,269	18,036	30
Lincoln	858	921	992	7.8	16,302	17,009	17,860	34
McDowell	507	540	579	7.2	13,996	14,781	15,615	77
Macon	360	382	414	8.5	14,755	15,324	16,303	62
Madison	237	255	267	4.7	13,672	14,692	15,140	86
Martin	387	406	432	6.4	15,309	15,752	16,374	60
Mecklenburg	12,619	13,587	14,651	7.8	23,542	24,764	25,993	1
Mitchell	201	210	221	5.2	13,911	14,560	15,271	84
Montgomery	334	357	375	5.1	14,256	15,248	16,098	67
Moore	1,271	1,391	1,486	6.8	20,549	21,963	22,719	7
Nash	1,389	1,492	1,592	6.7	17,281	18,136	19,042	22
New Hanover	2,330	2,511	2,686	6.9	18,285	19,153	19,887	16
Northampton	279	294	316	7.4	13,468	14,263	15,284	82
Onslow	1,820	1,908	1,982	3.9	12,599	13,148	13,548	95
Orange	2,107	2,280	2,440	7.0	21,194	22,183	23,108	6
Pamlico	168	178	189	5.8	14,490	15,172	15,807	75
Pasquotank	480	514	540	5.2	14,778	15,486	16,108	66
Pender	451	482	520	8.0	14,582	14,816	15,497	79
Perquimans	145	155	170	9.7	13,758	14,531	15,827	74
Person	491	528	553	4.8	15,870	16,821	17,446	41
Pitt	1,886	2,022	2,156	6.7	16,769	17,729	18,535	24
Polk	321	339	360	6.3	21,361	22,184	23,265	5
Randolph	1,806	1,931	2,054	6.4	16,348	17,307	18,210	29
Richmond	624	657	679	3.3	13,864	14,493	14,966	90
Robeson	1,405	1,534	1,621	5.7	13,044	14,042	14,644	91
Rockingham	1,392	1,475	1,556	5.5	16,016	16,928	17,785	36
Rowan	1,828	1,932	2,063	6.7	16,075	16,774	17,608	38
Rutherford	868	921	971	5.4	14,937	15,736	16,491	58
Sampson	831	943	998	5.9	17,095	19,125	19,977	15
Scotland	487	534	564	5.7	14,198	15,373	16,158	65
Stanly	822	866	905	4.5	15,547	16,258	16,799	52

See footnotes at end of table.

Table 3.—Total Personal Income and Per Capita Personal Income by County, 1992–94—Continued

Area name	Total personal income: Millions of dollars 1992	1993	1994	Percent change[2] 1993–94	Per capita personal income[3]: Dollars 1992	1993	1994	Rank in State 1994
Stokes	604	638	681	6.9	15,610	16,352	17,085	46
Surry	1,049	1,115	1,174	5.4	16,627	17,462	18,241	28
Swain	131	141	149	5.9	11,407	12,047	12,716	97
Transylvania	442	464	486	4.8	16,967	17,455	18,021	31
Tyrrell	58	57	66	14.4	15,034	14,633	16,825	51
Union	1,521	1,609	1,709	6.2	17,070	17,500	17,951	32
Vance	597	630	661	4.8	15,026	15,743	16,332	61
Wake	10,579	11,431	12,277	7.4	23,070	24,020	24,841	2
Warren	199	212	223	5.1	11,407	12,036	12,591	98
Washington	218	225	240	6.7	15,337	15,951	16,853	50
Watauga	537	584	629	7.8	14,075	15,128	16,083	68
Wayne	1,549	1,650	1,724	4.5	14,442	15,288	15,777	76
Wilkes	941	995	1,043	4.8	15,682	16,511	17,139	44
Wilson	1,169	1,242	1,303	4.9	17,524	18,647	19,454	20
Yadkin	505	533	565	6.0	16,065	16,722	17,507	39
Yancey	204	216	233	7.8	12,979	13,646	14,546	92
North Dakota	**10,944**	**10,968**	**11,961**	**9.1**	**17,225**	**17,223**	**18,738**	.....
Metropolitan portion	**4,712**	**4,919**	**5,282**	**7.4**	**17,888**	**18,466**	**19,644**	.....
Nonmetropolitan portion	**6,232**	**6,050**	**6,680**	**10.4**	**16,755**	**16,329**	**18,078**	.....
Adams	52	49	47	–3.8	17,101	17,314	17,100	36
Barnes	203	184	212	15.5	16,500	15,019	17,537	34
Benson	97	89	102	13.5	14,039	12,750	14,498	47
Billings	18	19	16	–15.0	15,190	16,609	14,353	48
Bottineau	139	133	143	7.2	18,070	17,285	18,500	21
Bowman	65	68	67	–1.8	19,285	20,278	20,502	10
Burke	53	48	54	11.2	19,674	18,202	20,800	8
Burleigh	1,171	1,233	1,302	5.7	18,747	19,447	20,373	12
Cass	2,043	2,133	2,312	8.4	19,175	19,700	21,061	7
Cavalier	112	91	121	31.8	19,459	16,008	21,302	5
Dickey	100	95	109	14.0	16,882	16,158	18,482	22
Divide	49	42	43	3.5	18,299	15,994	16,672	39
Dunn	51	54	53	–2.1	13,137	14,129	13,911	50
Eddy	46	44	50	14.4	15,994	15,550	17,651	33
Emmons	71	70	71	.7	15,407	15,305	15,473	46
Foster	70	68	72	6.1	18,185	17,597	18,523	20
Golden Valley	33	30	33	7.3	16,760	15,814	16,743	38
Grand Forks	1,134	1,174	1,268	8.0	16,000	16,592	17,878	27
Grant	44	40	39	–3.5	13,254	12,150	11,972	52
Griggs	55	45	53	15.6	17,500	14,382	17,002	37
Hettinger	54	53	59	11.2	16,982	16,814	19,104	14
Kidder	45	43	44	.5	14,058	13,766	14,178	49
La Moure	86	75	92	22.4	16,355	14,491	17,872	29
Logan	46	43	43	–.9	16,969	16,343	16,634	42
McHenry	90	93	98	5.1	14,433	14,979	15,762	45
McIntosh	68	58	62	5.3	17,759	15,396	16,654	41
McKenzie	100	98	106	8.6	16,546	16,523	18,062	25
McLean	175	175	186	6.1	17,409	17,534	18,695	18
Mercer	181	188	194	3.1	19,128	19,924	20,634	9
Morton	364	379	399	5.3	15,472	15,824	16,468	43
Mountrail	119	114	128	11.9	17,514	16,913	18,997	15
Nelson	77	66	73	11.2	18,171	15,956	17,880	26
Oliver	38	38	37	–3.1	16,999	17,077	16,660	40
Pembina	194	169	209	23.7	21,615	19,032	23,813	1
Pierce	91	93	105	13.0	18,816	19,653	22,537	3
Ramsey	224	212	234	10.1	17,891	16,762	18,426	23
Ransom	95	92	111	20.6	16,166	15,588	18,909	17
Renville	55	52	59	14.1	18,546	17,509	20,228	13
Richland	275	276	347	25.7	15,343	15,098	18,923	16
Rolette	156	155	171	10.7	11,943	11,710	12,674	51
Sargent	88	80	104	31.1	20,144	18,006	23,441	2
Sheridan	29	28	34	18.7	14,404	14,419	17,312	35
Sioux	34	37	39	6.8	8,667	9,285	9,736	53
Slope	18	14	15	8.1	20,269	16,306	17,874	28
Stark	343	351	365	4.0	15,032	15,414	15,914	44
Steele	43	32	41	26.4	18,669	14,100	17,690	32
Stutsman	371	370	392	5.8	16,994	17,029	18,091	24
Towner	67	52	66	27.4	19,624	15,508	20,437	11
Traill	152	135	152	13.0	17,620	15,683	17,696	31
Walsh	251	219	273	24.2	18,965	16,763	21,169	6
Ward	959	1,013	1,079	6.5	16,675	17,627	18,640	19
Wells	104	103	117	13.5	18,732	18,801	21,784	4
Williams	345	349	363	3.9	16,593	16,966	17,755	30
Ohio	**208,947**	**218,186**	**231,673**	**6.2**	**18,987**	**19,725**	**20,867**	.....
Metropolitan portion	**176,531**	**184,429**	**195,556**	**6.0**	**19,723**	**20,511**	**21,689**	.....
Nonmetropolitan portion	**32,416**	**33,757**	**36,116**	**7.0**	**15,781**	**16,311**	**17,314**	.....
Adams	315	324	348	7.5	11,933	12,103	12,807	88
Allen	1,904	1,935	2,054	6.2	17,319	17,653	18,807	34
Ashland	759	799	861	7.7	15,622	16,246	17,265	54
Ashtabula	1,528	1,602	1,714	7.0	15,158	15,809	16,817	58
Athens	736	770	817	6.0	12,346	12,771	13,506	84
Auglaize	822	829	885	6.7	17,907	17,894	18,978	32
Belmont	1,086	1,103	1,165	5.6	15,340	15,580	16,510	61
Brown	530	551	595	8.1	14,558	14,812	15,551	68
Butler	5,571	5,832	6,181	6.0	18,308	18,847	19,758	22
Carroll	389	404	431	6.5	14,332	14,680	15,462	69
Champaign	638	659	692	5.1	17,414	17,770	18,530	41
Clark	2,634	2,715	2,870	5.7	17,823	18,378	19,412	26
Clermont	2,696	2,836	3,019	6.4	17,085	17,588	18,408	43
Clinton	607	638	708	10.9	16,563	17,213	18,786	36
Columbiana	1,641	1,699	1,809	6.5	14,878	15,320	16,238	64
Coshocton	528	547	579	5.8	14,809	15,231	16,069	66
Crawford	742	774	829	7.1	15,569	16,289	17,464	50
Cuyahoga	32,086	33,408	35,257	5.5	22,744	23,724	25,126	3
Darke	889	944	1,010	7.0	16,519	17,496	18,654	39
Defiance	695	708	753	6.3	17,604	17,876	18,971	33
Delaware	1,639	1,794	1,962	9.4	23,016	24,348	25,622	1
Erie	1,475	1,539	1,652	7.3	19,068	19,813	21,205	12
Fairfield	1,960	2,075	2,240	7.9	17,930	18,504	19,521	24
Fayette	414	433	468	8.3	14,858	15,413	16,603	60
Franklin	20,573	21,731	23,078	6.2	20,786	21,739	22,959	5
Fulton	701	735	792	7.6	17,677	18,418	19,744	23
Gallia	451	470	511	8.8	13,947	14,788	15,891	67
Geauga	1,864	1,960	2,097	7.0	22,410	23,847	25,269	2
Greene	2,635	2,769	2,932	5.9	18,897	19,837	20,959	14
Guernsey	550	555	594	6.9	13,966	14,066	14,894	74
Hamilton	19,978	20,708	21,771	5.1	22,930	23,774	25,090	4
Hancock	1,301	1,351	1,443	6.8	19,472	20,102	21,325	10
Hardin	434	446	469	5.0	13,904	14,271	14,911	73
Harrison	218	222	232	4.8	13,623	13,798	14,532	80
Henry	517	533	572	7.2	17,549	18,093	19,332	28
Highland	506	521	564	8.4	13,608	13,758	14,666	77
Hocking	366	385	407	5.6	13,757	14,236	14,782	76
Holmes	418	448	495	10.4	12,365	13,047	14,123	81
Huron	967	1,011	1,080	6.8	16,815	17,516	18,610	40
Jackson	403	422	447	6.0	12,884	13,331	13,984	83
Jefferson	1,266	1,292	1,361	5.3	15,940	16,330	17,284	53
Knox	750	788	863	9.6	15,422	15,998	17,265	55
Lake	4,479	4,663	4,930	5.7	20,389	21,115	22,267	6
Lawrence	875	914	979	7.1	13,907	14,385	15,323	70
Licking	2,318	2,424	2,618	8.0	17,587	18,157	19,391	27
Logan	762	788	840	6.5	17,407	17,751	18,781	37
Lorain	4,824	5,083	5,394	6.1	17,466	18,282	19,306	29
Lucas	8,941	9,275	9,866	6.4	19,415	20,220	21,559	9
Madison	585	613	654	6.7	15,056	15,538	16,414	62
Mahoning	4,624	4,806	5,074	5.6	17,435	18,144	19,230	30
Marion	1,030	1,073	1,151	7.3	15,988	16,625	17,767	48
Medina	2,480	2,630	2,829	7.6	19,350	20,132	21,264	11
Meigs	290	295	311	5.4	12,379	12,482	13,029	87
Mercer	686	715	761	6.3	17,191	17,828	18,792	35
Miami	1,761	1,868	2,001	7.2	18,564	19,509	20,744	15
Monroe	216	214	231	8.1	14,158	13,975	15,136	71
Montgomery	11,547	11,965	12,631	5.6	20,031	20,778	22,076	7
Morgan	208	212	217	2.2	14,519	14,802	14,995	72
Morrow	377	400	435	8.5	13,207	13,738	14,665	78
Muskingum	1,325	1,392	1,469	5.5	16,060	16,757	17,575	49
Noble	150	157	166	5.9	12,925	13,354	14,116	82
Ottawa	765	797	844	5.9	19,066	19,803	20,985	13
Paulding	310	318	339	6.8	15,389	15,671	16,764	59
Perry	401	416	449	7.8	12,433	12,722	13,454	85
Pickaway	735	769	835	8.6	14,625	15,108	16,195	65
Pike	335	355	380	7.3	13,247	13,804	14,582	79
Portage	2,387	2,508	2,676	6.7	16,342	17,005	17,975	46
Preble	636	668	712	6.6	15,552	16,224	17,144	56
Putnam	586	604	649	7.5	16,999	17,505	18,659	38
Richland	2,077	2,202	2,312	5.0	16,295	17,255	18,050	45
Ross	1,045	1,089	1,184	8.8	14,635	15,086	16,271	63
Sandusky	1,066	1,100	1,161	5.5	17,015	17,582	18,509	42
Scioto	1,097	1,146	1,212	5.8	13,547	14,057	14,811	75
Seneca	991	1,012	1,073	6.1	16,559	16,826	17,770	47
Shelby	816	852	909	6.7	17,767	18,388	19,471	25
Stark	6,681	6,999	7,405	5.8	17,982	18,739	19,766	21
Summit	10,374	10,855	11,545	6.4	19,864	20,666	21,869	8
Trumbull	4,222	4,414	4,688	6.2	18,404	19,229	20,488	17
Tuscarawas	1,337	1,380	1,470	6.5	15,642	16,075	16,989	57
Union	634	652	701	7.5	18,852	18,905	19,798	20
Van Wert	504	519	551	6.2	16,649	17,139	18,206	44
Vinton	140	148	156	6.0	12,313	12,693	13,285	86
Warren	2,259	2,424	2,598	7.2	18,915	19,700	20,513	16
Washington	998	1,042	1,099	5.5	15,916	16,483	17,299	52
Wayne	1,762	1,872	2,023	8.1	16,977	17,832	19,055	31
Williams	659	702	761	8.4	17,672	18,790	20,255	19
Wood	2,118	2,223	2,378	7.0	18,564	19,335	20,461	18
Wyandot	353	367	394	7.4	15,820	16,294	17,376	51
Oklahoma	**52,926**	**55,113**	**57,373**	**4.1**	**16,507**	**17,047**	**17,610**	.....
Metropolitan portion	**34,522**	**35,844**	**37,396**	**4.3**	**17,948**	**18,442**	**19,077**	.....
Nonmetropolitan portion	**18,404**	**19,268**	**19,977**	**3.7**	**14,348**	**14,946**	**15,392**	.....
Adair	251	272	287	5.5	13,139	14,035	14,525	54
Alfalfa	102	108	105	–2.0	16,236	17,262	17,036	20
Atoka	134	142	147	3.8	10,241	10,818	11,187	77
Beaver	106	115	110	–4.4	18,146	19,617	18,667	9
Beckham	264	279	292	4.6	14,228	15,172	15,731	33
Blaine	163	172	175	1.4	14,624	15,658	15,976	24
Bryan	411	430	455	5.8	12,638	12,968	13,664	67
Caddo	400	410	426	3.9	13,614	13,901	14,303	55

See footnotes at end of table.

Table 3.—Total Personal Income and Per Capita Personal Income by County, 1992–94—Continued

Area name	Total personal income: Millions of dollars 1992	1993	1994	Percent change[2] 1993–94	Per capita personal income[3]: Dollars 1992	1993	1994	Rank in State 1994
Canadian	1,284	1,358	1,426	5.0	16,626	17,222	17,786	12
Carter	682	721	745	3.2	15,823	16,558	17,002	21
Cherokee	489	531	537	1.3	13,753	14,771	14,724	47
Choctaw	198	204	210	2.8	12,845	13,250	13,455	69
Cimarron	71	80	75	–6.6	22,199	25,539	24,162	1
Cleveland	2,920	3,106	3,269	5.3	16,142	16,797	17,351	13
Coal	60	63	67	6.0	10,432	10,742	11,248	76
Comanche	1,725	1,741	1,774	1.9	14,332	14,740	15,085	39
Cotton	102	106	106	.1	15,503	16,105	15,861	27
Craig	196	203	208	2.7	13,924	14,395	14,649	50
Creek	898	917	960	4.6	14,406	14,565	15,075	40
Custer	387	404	419	3.7	14,547	15,275	15,751	32
Delaware	408	444	481	8.2	13,919	14,749	15,376	36
Dewey	86	89	91	1.5	15,738	16,770	17,199	17
Ellis	74	78	74	–5.6	17,046	18,015	17,270	15
Garfield	978	1,014	1,053	3.9	17,320	17,951	18,496	11
Garvin	379	403	424	5.2	14,263	15,170	15,855	28
Grady	573	596	628	5.4	13,635	13,985	14,589	52
Grant	104	114	117	2.8	18,991	20,537	21,112	4
Greer	87	92	94	2.6	13,563	14,337	14,631	51
Harmon	55	62	61	–.3	15,087	16,909	17,053	19
Harper	81	87	80	–7.7	20,936	22,508	20,994	5
Haskell	129	135	144	6.7	11,804	12,355	13,098	72
Hughes	158	164	174	6.1	12,341	12,821	13,516	68
Jackson	393	428	442	3.2	13,673	14,811	15,211	37
Jefferson	100	107	105	–1.7	14,381	15,377	15,018	43
Johnston	110	118	126	6.4	10,912	11,762	12,440	74
Kay	904	921	934	1.5	18,581	19,024	19,472	8
Kingfisher	212	221	229	3.6	16,301	16,826	17,218	16
Kiowa	163	174	175	.8	14,729	15,482	15,779	31
Latimer	126	131	138	5.7	12,042	12,668	13,343	70
Le Flore	544	582	619	6.3	12,460	13,092	13,782	65
Lincoln	394	411	428	4.1	13,411	13,789	14,239	57
Logan	449	471	489	4.0	15,229	15,704	16,409	23
Love	114	116	122	5.0	13,578	13,816	14,184	59
McClain	352	373	390	4.6	15,041	15,508	15,881	26
McCurtain	432	447	477	6.7	12,858	13,248	14,053	61
McIntosh	212	226	240	6.1	12,352	12,855	13,282	71
Major	120	128	128	.1	15,427	16,796	16,622	22
Marshall	149	161	173	7.4	13,303	14,024	14,943	44
Mayes	465	492	520	5.8	13,549	14,086	14,686	49
Murray	154	162	166	2.2	12,706	13,466	13,733	66
Muskogee	945	981	1,020	3.9	13,738	14,232	14,699	48
Noble	170	182	195	7.3	15,270	16,187	17,302	14
Nowata	132	133	138	3.6	13,423	13,509	14,022	62
Okfuskee	131	137	142	3.3	11,676	12,229	12,670	73
Oklahoma	11,693	12,144	12,685	4.5	19,132	19,659	20,337	6
Okmulgee	490	499	527	5.4	13,300	13,387	14,099	60
Osage	560	583	608	4.3	13,280	13,642	14,284	56
Ottawa	444	466	490	5.1	14,548	15,116	15,796	30
Pawnee	214	224	233	4.4	13,659	14,210	14,749	46
Payne	915	947	992	4.8	14,639	14,957	15,570	34
Pittsburg	559	585	598	2.3	13,334	13,776	13,969	63
Pontotoc	469	496	521	5.1	13,825	14,569	15,170	38
Pottawatomie	844	876	911	4.0	14,202	14,525	15,028	42
Pushmataha	121	129	138	6.7	10,958	11,560	12,179	75
Roger Mills	61	64	62	–3.6	15,210	16,263	15,973	25
Rogers	923	988	1,038	5.1	15,949	16,553	17,097	18
Seminole	325	334	345	3.4	13,133	13,412	13,788	64
Sequoyah	444	469	501	6.9	12,832	13,422	14,215	58
Stephens	630	657	682	3.8	14,625	15,269	15,799	29
Texas	306	335	323	–3.7	18,900	20,937	19,893	7
Tillman	140	149	144	–3.6	13,909	14,790	14,552	53
Tulsa	10,748	11,072	11,522	4.1	20,718	21,196	21,962	3
Wagoner	705	734	771	5.0	14,283	14,493	14,937	45
Washington	1,030	1,018	1,052	3.3	21,310	21,357	22,077	2
Washita	158	172	174	1.0	13,728	15,043	15,049	41
Woods	157	156	161	2.9	17,522	17,955	18,568	10
Woodward	267	277	289	4.2	14,098	14,823	15,395	35
Oregon	**55,590**	**59,309**	**63,177**	**6.5**	**18,687**	**19,543**	**20,471**	.....
Metropolitan portion	**41,083**	**43,820**	**46,803**	**6.8**	**19,712**	**20,608**	**21,649**	.....
Nonmetropolitan portion	**14,507**	**15,488**	**16,374**	**5.7**	**16,289**	**17,049**	**17,714**	.....
Baker	240	258	271	4.8	15,210	16,111	16,624	29
Benton	1,294	1,404	1,514	7.9	17,964	19,173	20,327	6
Clackamas	6,336	6,862	7,354	7.2	21,350	22,585	23,711	2
Clatsop	612	640	680	6.1	17,890	18,486	19,340	7
Columbia	672	704	738	4.8	17,111	17,544	18,042	13
Coos	989	1,034	1,081	4.5	15,987	16,521	17,225	23
Crook	242	260	275	5.6	15,978	16,687	17,272	22
Curry	337	358	385	7.5	16,927	17,564	18,513	10
Deschutes	1,579	1,717	1,849	7.7	18,784	19,568	20,341	5
Douglas	1,501	1,573	1,661	5.6	15,564	16,152	16,900	26
Gilliam	30	32	30	–6.5	17,001	18,041	16,180	34
Grant	126	136	138	1.2	16,141	17,263	17,369	21
Harney	110	120	123	3.2	15,843	17,167	17,456	20
Hood River	292	306	324	5.9	16,845	17,271	18,016	14
Jackson	2,678	2,848	3,067	7.7	17,347	18,002	18,892	9
Jefferson	220	233	250	7.0	15,202	15,727	16,032	36
Josephine	989	1,055	1,129	7.0	15,109	15,642	16,263	32
Klamath	909	953	993	4.2	15,485	15,980	16,419	30
Lake	116	130	130	–.2	16,098	18,059	17,763	16
Lane	5,030	5,361	5,731	6.9	17,284	18,162	19,167	8
Lincoln	678	715	765	7.1	16,581	16,962	17,691	18
Linn	1,494	1,601	1,723	7.6	15,781	16,625	17,594	19
Malheur	399	431	442	2.4	14,752	15,777	16,101	35
Marion	4,069	4,328	4,623	6.8	16,965	17,610	18,481	11
Morrow	121	141	140	–.6	14,844	16,568	16,213	33
Multnomah	13,081	13,736	14,568	6.1	21,737	22,563	23,815	1
Polk	831	880	953	8.2	15,708	16,295	17,125	24
Sherman	40	45	44	–4.2	20,760	23,662	22,886	4
Tillamook	337	357	382	7.0	15,106	15,597	16,382	31
Umatilla	938	1,022	1,056	3.4	15,322	16,400	16,748	27
Union	386	412	424	3.0	15,969	16,642	17,005	25
Wallowa	127	137	132	–3.2	17,449	18,368	17,715	17
Wasco	377	390	407	4.3	16,880	17,478	17,990	15
Washington	7,229	7,854	8,438	7.4	21,338	22,477	23,504	3
Wheeler	24	28	26	–5.3	16,431	18,523	16,735	28
Yamhill	1,156	1,247	1,330	6.7	16,677	17,555	18,244	12
Pennsylvania	**247,308**	**256,333**	**267,521**	**4.4**	**20,626**	**21,307**	**22,197**	.....
Metropolitan portion	**217,313**	**225,299**	**234,916**	**4.3**	**21,382**	**22,105**	**23,016**	.....
Nonmetropolitan portion	**29,995**	**31,034**	**32,606**	**5.1**	**16,421**	**16,886**	**17,663**	.....
Adams	1,460	1,507	1,578	4.8	17,959	18,264	18,912	29
Allegheny	31,396	32,402	33,638	3.8	23,541	24,378	25,470	5
Armstrong	1,181	1,208	1,270	5.2	15,965	16,192	17,025	51
Beaver	3,174	3,306	3,461	4.7	16,868	17,516	18,382	32
Bedford	682	709	741	4.5	14,058	14,527	15,130	65
Berks	7,130	7,437	7,810	5.0	20,788	21,521	22,465	10
Blair	2,156	2,260	2,379	5.3	16,402	17,148	18,048	33
Bradford	964	1,000	1,048	4.8	15,620	16,127	16,888	53
Bucks	13,294	13,962	14,651	4.9	23,984	24,909	25,829	4
Butler	2,924	3,054	3,231	5.8	18,657	19,124	19,956	22
Cambria	2,641	2,694	2,827	4.9	16,277	16,668	17,587	37
Cameron	101	107	113	5.9	17,446	18,387	19,526	25
Carbon	955	989	1,029	4.1	16,432	16,892	17,481	41
Centre	2,127	2,211	2,292	3.7	16,704	17,133	17,654	36
Chester	11,239	11,993	12,654	5.5	29,019	30,557	31,850	2
Clarion	631	647	675	4.3	15,008	15,399	16,031	61
Clearfield	1,229	1,279	1,352	5.7	15,678	16,233	17,026	50
Clinton	563	585	614	5.0	15,072	15,615	16,393	56
Columbia	1,029	1,065	1,122	5.3	16,160	16,691	17,557	38
Crawford	1,367	1,406	1,492	6.1	15,744	16,064	16,960	52
Cumberland	4,382	4,569	4,804	5.1	21,804	22,511	23,477	7
Dauphin	5,207	5,443	5,716	5.0	21,536	22,329	23,277	8
Delaware	13,450	13,836	14,391	4.0	24,515	25,212	26,244	3
Elk	642	682	724	6.1	18,302	19,333	20,584	16
Erie	5,014	5,194	5,397	3.9	17,968	18,564	19,253	26
Fayette	2,218	2,290	2,395	4.6	15,178	15,623	16,346	57
Forest	64	67	70	4.9	13,159	13,754	14,512	67
Franklin	2,218	2,306	2,421	5.0	17,856	18,411	19,216	27
Fulton	193	206	221	6.8	13,646	14,546	15,461	64
Greene	568	589	626	6.4	14,308	14,744	15,588	63
Huntingdon	601	624	647	3.7	13,555	14,033	14,537	66
Indiana	1,390	1,410	1,467	4.0	15,366	15,566	16,184	59
Jefferson	745	773	809	4.7	16,093	16,602	17,354	43
Juniata	323	332	346	4.5	15,333	15,530	16,151	60
Lackawanna	4,077	4,194	4,362	4.0	18,709	19,328	20,191	21
Lancaster	8,710	9,241	9,656	4.5	20,062	21,070	21,811	11
Lawrence	1,553	1,581	1,648	4.3	16,079	16,355	17,061	48
Lebanon	2,128	2,214	2,321	4.8	18,393	19,077	19,937	23
Lehigh	6,404	6,616	6,906	4.4	21,628	22,259	23,182	9
Luzerne	6,059	6,239	6,495	4.1	18,390	18,955	19,819	24
Lycoming	2,062	2,144	2,238	4.4	17,120	17,738	18,509	30
McKean	764	777	819	5.4	15,706	15,979	16,881	54
Mercer	2,017	2,026	2,144	5.8	16,527	16,575	17,548	39
Mifflin	678	701	740	5.5	14,545	14,966	15,732	62
Monroe	1,809	1,931	2,067	7.0	17,318	17,851	18,437	31
Montgomery	21,942	22,810	23,887	4.7	31,810	32,843	34,109	1
Montour	413	436	461	5.5	22,867	23,931	25,284	6
Northampton	4,994	5,210	5,419	4.0	19,832	20,563	21,248	13
Northumberland	1,591	1,648	1,717	4.2	16,556	17,175	17,940	35
Perry	681	709	749	5.6	16,117	16,598	17,372	42
Philadelphia	29,646	30,044	30,789	2.5	19,107	19,520	20,199	20
Pike	545	575	608	5.8	16,798	16,873	17,128	47
Potter	260	277	291	5.2	15,427	16,203	17,060	49
Schuylkill	2,603	2,652	2,765	4.3	16,884	17,245	18,031	34
Snyder	712	743	790	6.4	19,090	19,833	20,965	14
Somerset	1,267	1,303	1,360	4.4	16,097	16,516	17,207	46
Sullivan	98	102	106	3.8	16,015	16,760	17,333	44
Susquehanna	657	671	694	3.3	16,001	16,238	16,704	55
Tioga	625	651	683	4.8	14,984	15,585	16,299	58
Union	661	677	716	5.8	18,120	18,341	19,202	28
Venango	1,110	1,156	1,222	5.7	18,701	19,543	20,643	15
Warren	844	879	917	4.4	18,733	19,421	20,354	19
Washington	3,885	4,040	4,241	5.0	18,838	19,476	20,378	18

See footnotes at end of table.

Table 3.—Total Personal Income and Per Capita Personal Income by County, 1992–94—Continued

Area name	Total personal income: Millions of dollars 1992	1993	1994	Percent change[2] 1993–94	Per capita personal income[3]: Dollars 1992	1993	1994	Rank in State 1994
Wayne	692	717	755	5.3	16,538	16,838	17,505	40
Westmoreland	7,082	7,339	7,681	4.7	18,945	19,549	20,403	17
Wyoming	473	490	507	3.4	16,419	16,805	17,255	45
York	7,004	7,401	7,757	4.8	20,038	20,920	21,679	12
Rhode Island	**20,283**	**21,223**	**21,903**	**3.2**	**20,234**	**21,232**	**21,974**	.....
Metropolitan portion	**18,473**	**19,345**	**20,000**	**3.4**	**20,185**	**21,162**	**21,928**	.....
Nonmetropolitan portion	**1,810**	**1,877**	**1,903**	**1.4**	**20,753**	**21,975**	**22,465**	.....
Bristol	1,162	1,220	1,273	4.4	23,683	24,864	25,993	1
Kent	3,379	3,542	3,668	3.5	20,818	21,744	22,527	3
Newport	1,810	1,877	1,903	1.4	20,753	21,975	22,465	4
Providence	11,576	12,081	12,434	2.9	19,591	20,545	21,265	5
Washington	2,356	2,502	2,625	4.9	20,863	21,918	22,714	2
South Carolina	**58,241**	**61,264**	**64,889**	**5.9**	**16,198**	**16,877**	**17,710**	.....
Metropolitan portion	**42,456**	**44,698**	**47,220**	**5.6**	**16,929**	**17,658**	**18,479**	.....
Nonmetropolitan portion	**15,785**	**16,567**	**17,669**	**6.7**	**14,513**	**15,077**	**15,938**	.....
Abbeville	318	329	350	6.4	13,193	13,677	14,497	32
Aiken	2,375	2,468	2,571	4.2	18,471	18,854	19,468	7
Allendale	126	132	142	7.9	10,728	11,291	12,175	46
Anderson	2,349	2,477	2,641	6.6	15,865	16,426	17,299	14
Bamberg	202	209	221	6.0	11,915	12,396	13,253	40
Barnwell	313	332	358	7.9	14,861	15,614	16,736	16
Beaufort	1,838	1,971	2,107	6.9	20,101	20,884	21,691	1
Berkeley	1,796	1,843	1,909	3.6	13,238	13,405	13,750	37
Calhoun	184	191	210	10.1	14,021	14,421	15,716	22
Charleston	5,435	5,686	5,845	2.8	17,903	19,037	19,912	4
Cherokee	625	659	700	6.3	13,687	14,289	14,987	27
Chester	425	437	462	5.7	13,000	13,357	14,021	35
Chesterfield	547	576	610	6.0	14,063	14,781	15,553	24
Clarendon	337	351	383	9.1	11,733	12,096	13,054	41
Colleton	463	478	507	6.0	13,022	13,238	13,988	36
Darlington	951	989	1,044	5.6	14,939	15,326	16,139	20
Dillon	356	376	406	7.9	12,139	12,762	13,672	39
Dorchester	1,330	1,383	1,437	3.9	15,192	15,451	15,986	21
Edgefield	263	272	290	6.5	14,128	14,418	15,076	26
Fairfield	297	311	333	6.8	13,235	13,917	14,809	30
Florence	1,905	2,028	2,136	5.3	16,104	16,943	17,630	12
Georgetown	761	801	859	7.3	15,632	16,208	17,175	15
Greenville	6,120	6,501	6,932	6.6	18,720	19,663	20,669	2
Greenwood	967	1,015	1,084	6.8	15,983	16,637	17,649	11
Hampton	235	250	277	10.9	12,700	13,279	14,595	31
Horry	2,430	2,517	2,722	8.2	16,029	16,947	17,807	10
Jasper	203	216	231	6.8	12,876	13,669	14,342	34
Kershaw	704	727	770	5.9	15,696	15,937	16,649	17
Lancaster	818	858	908	5.7	14,810	15,424	16,222	19
Laurens	938	992	1,058	6.6	15,888	16,691	17,629	13
Lee	207	214	233	8.8	11,054	11,455	12,434	45
Lexington	3,234	3,511	3,766	7.3	18,238	19,240	20,111	3
McCormick	99	105	114	8.5	11,006	11,504	12,500	44
Marion	439	453	482	6.5	12,729	13,011	13,698	38
Marlboro	347	360	383	6.2	11,580	12,011	12,772	43
Newberry	475	499	529	6.1	14,154	14,767	15,658	23
Oconee	962	1,022	1,089	6.6	16,365	17,120	17,953	9
Orangeburg	1,193	1,244	1,315	5.7	13,747	14,202	14,932	28
Pickens	1,435	1,533	1,641	7.0	14,534	15,350	16,246	18
Richland	5,459	5,671	5,952	4.9	18,576	19,049	19,901	5
Saluda	235	244	259	6.4	14,224	14,534	15,316	25
Spartanburg	3,878	4,105	4,365	6.3	16,659	17,489	18,372	8
Sumter	1,378	1,455	1,540	5.8	13,280	13,721	14,429	33
Union	403	423	454	7.3	13,218	13,827	14,822	29
Williamsburg	442	459	488	6.3	11,936	12,342	12,978	42
York	2,444	2,587	2,773	7.2	17,862	18,594	19,627	6
South Dakota	**12,466**	**13,001**	**14,121**	**8.6**	**17,570**	**18,136**	**19,513**	.....
Metropolitan portion	**4,492**	**4,745**	**5,141**	**8.3**	**19,478**	**20,233**	**21,590**	.....
Nonmetropolitan portion	**7,974**	**8,256**	**8,980**	**8.8**	**16,652**	**17,116**	**18,494**	.....
Aurora	47	43	52	21.3	15,595	14,080	17,214	48
Beadle	316	334	368	10.1	17,606	18,606	20,323	23
Bennett	40	44	45	1.4	12,980	13,989	13,583	59
Bon Homme	119	116	129	11.2	16,993	16,521	18,560	36
Brookings	395	415	459	10.7	15,339	15,924	17,410	46
Brown	673	700	742	6.1	18,877	19,564	20,744	16
Brule	88	93	100	6.8	15,597	16,692	17,661	44
Buffalo	21	22	25	13.5	11,574	12,408	13,724	58
Butte	115	125	132	6.1	13,716	14,283	14,820	57
Campbell	40	41	39	–5.6	21,015	21,623	20,442	21
Charles Mix	148	153	169	10.7	15,915	16,309	18,070	39
Clark	83	77	95	22.4	18,980	17,729	21,716	9
Clay	199	199	232	16.7	15,104	14,838	17,178	49
Codington	408	438	487	11.1	17,512	18,248	19,800	26
Corson	48	49	48	–3.0	11,497	11,617	11,218	64
Custer	105	110	120	8.6	16,545	17,107	18,086	38
Davison	324	334	361	7.9	18,428	18,908	20,354	22
Day	108	107	117	9.9	15,814	15,724	17,384	47
Deuel	64	67	76	14.7	14,210	14,655	16,976	51
Dewey	61	65	67	3.3	10,981	11,438	11,824	62
Douglas	57	57	65	15.1	15,602	15,612	18,167	37
Edmunds	81	81	76	–6.5	18,866	18,921	17,742	42
Fall River	113	120	126	5.2	16,254	16,900	17,725	43
Faulk	54	56	53	–6.7	20,212	21,848	20,473	20
Grant	144	142	162	13.8	17,146	17,014	19,451	28
Gregory	89	93	98	5.5	16,968	18,087	19,449	29
Haakon	51	60	55	–8.7	20,053	23,524	21,614	13
Hamlin	77	78	98	25.6	15,371	15,160	18,572	35
Hand	81	91	87	–4.2	18,899	21,362	20,660	17
Hanson	40	36	45	25.7	13,776	12,432	15,762	55
Harding	26	28	26	–8.3	16,446	17,969	16,881	53
Hughes	280	307	320	4.5	18,399	19,901	20,584	18
Hutchinson	139	133	156	17.0	17,154	16,545	19,233	31
Hyde	29	32	30	–7.0	17,388	19,193	18,069	40
Jackson	32	31	33	7.1	11,165	10,938	11,464	63
Jerauld	50	54	54	–.5	20,971	22,358	22,403	7
Jones	24	31	28	–9.0	19,175	24,392	21,707	10
Kingsbury	104	99	128	29.5	17,701	16,803	22,149	8
Lake	183	177	208	17.2	17,142	16,664	19,395	30
Lawrence	347	368	387	5.2	16,258	16,884	17,479	45
Lincoln	304	307	367	19.6	19,167	18,648	21,625	12
Lyman	63	72	73	1.3	17,224	19,467	19,487	27
McCook	89	86	109	26.8	15,887	14,961	18,857	34
McPherson	57	54	51	–6.2	18,484	17,680	16,633	54
Marshall	101	98	110	12.7	21,313	20,514	23,105	4
Meade	347	372	388	4.2	14,943	16,200	16,901	52
Mellette	23	27	25	–7.3	10,904	12,783	11,935	61
Miner	57	52	65	26.2	18,020	16,629	21,354	15
Minnehaha	2,682	2,864	3,117	8.8	20,638	21,692	23,163	3
Moody	118	111	144	29.2	17,600	16,686	21,653	11
Pennington	1,506	1,574	1,657	5.3	17,758	18,296	19,138	32
Perkins	77	82	77	–6.0	20,300	21,876	20,513	19
Potter	64	67	61	–8.5	20,544	21,915	19,971	25
Roberts	142	136	153	12.4	14,727	13,904	15,641	56
Sanborn	50	51	59	15.3	17,967	18,295	21,375	14
Shannon	72	84	90	8.1	6,854	7,626	8,006	66
Spink	167	179	195	8.8	21,268	22,695	24,795	2
Stanley	42	49	48	–1.5	16,879	19,043	17,895	41
Sully	53	64	46	–28.2	34,163	41,119	29,403	1
Todd	69	75	80	6.8	8,032	8,494	8,934	65
Tripp	109	116	118	1.5	15,854	16,870	17,110	50
Turner	171	162	194	20.0	19,959	18,952	22,787	5
Union	205	209	250	19.7	19,635	19,712	22,725	6
Walworth	106	109	110	1.4	18,243	18,917	18,965	33
Yankton	356	367	409	11.6	17,911	18,192	20,119	24
Ziebach	28	30	27	–8.7	13,154	13,448	12,425	60
Tennessee	**88,787**	**94,009**	**100,656**	**7.1**	**17,684**	**18,454**	**19,450**	.....
Metropolitan portion	**65,525**	**69,459**	**74,396**	**7.1**	**19,270**	**20,126**	**21,200**	.....
Nonmetropolitan portion	**23,263**	**24,549**	**26,260**	**7.0**	**14,355**	**14,940**	**15,762**	.....
Anderson	1,292	1,355	1,413	4.2	18,340	19,144	19,836	6
Bedford	494	524	560	6.8	15,544	16,265	17,226	30
Benton	209	223	241	8.4	13,831	14,574	15,563	46
Bledsoe	115	119	128	7.3	11,761	12,121	12,866	85
Blount	1,508	1,578	1,668	5.7	16,668	17,033	17,642	23
Bradley	1,272	1,331	1,420	6.7	16,807	17,309	18,309	17
Campbell	420	440	461	4.8	11,795	12,198	12,652	90
Cannon	155	164	174	6.1	14,305	14,924	15,551	47
Carroll	409	426	463	8.6	14,727	15,188	16,406	34
Carter	667	693	725	4.6	12,827	13,224	13,725	74
Cheatham	423	458	502	9.6	14,746	15,364	16,152	39
Chester	152	161	174	8.6	11,654	12,147	12,926	84
Claiborne	340	352	377	7.0	12,568	12,809	13,403	78
Clay	93	99	107	7.9	12,867	13,761	15,071	55
Cocke	390	415	436	5.0	13,257	13,966	14,139	69
Coffee	726	763	810	6.1	17,455	18,078	18,895	13
Crockett	213	209	238	13.8	15,859	15,539	17,710	22
Cumberland	484	520	564	8.5	13,159	13,684	14,354	65
Davidson	11,645	12,400	13,342	7.6	22,519	23,764	25,308	2
Decatur	132	140	149	6.5	12,677	13,357	14,019	72
DeKalb	224	240	255	6.5	15,306	16,267	17,086	32
Dickson	559	607	658	8.5	15,333	16,329	17,359	29
Dyer	573	600	658	9.8	16,444	16,990	18,512	16
Fayette	374	406	434	6.8	14,348	15,489	16,365	36
Fentress	182	198	212	7.0	12,227	13,103	13,765	73
Franklin	514	536	575	7.1	14,581	15,092	15,961	41
Gibson	733	755	832	10.2	15,708	16,093	17,639	24
Giles	428	458	494	7.9	15,998	16,886	17,874	19
Grainger	212	223	234	4.8	11,953	12,445	12,854	86
Greene	789	845	879	4.1	13,835	14,665	15,347	51
Grundy	155	167	178	6.4	11,519	12,378	13,009	82
Hamblen	820	881	926	5.1	15,947	16,973	17,611	25
Hamilton	5,790	6,159	6,539	6.2	20,083	21,166	22,334	4
Hancock	67	70	73	3.6	9,905	10,192	10,625	95
Hardeman	312	319	330	3.6	13,086	13,283	13,674	75
Hardin	302	307	332	8.0	12,848	12,793	13,631	77
Hawkins	671	691	718	3.9	14,627	14,837	15,251	52
Haywood	290	286	318	11.1	14,869	14,707	16,410	33
Henderson	297	322	350	8.6	13,423	14,413	15,355	50
Henry	432	462	497	7.5	15,200	16,081	17,135	31

See footnotes at end of table.

Table 3.—Total Personal Income and Per Capita Personal Income by County, 1992–94—Continued

Area name	Total personal income: Millions of dollars 1992	1993	1994	Percent change[2] 1993–94	Per capita personal income[3]: Dollars 1992	1993	1994	Rank in State 1994
Hickman	223	240	262	8.9	12,679	13,390	14,251	67
Houston	85	90	95	6.5	11,835	12,317	12,762	89
Humphreys	220	233	252	7.8	13,891	14,503	15,466	48
Jackson	113	123	125	1.5	12,400	13,393	13,644	76
Jefferson	488	515	548	6.4	14,087	14,305	14,831	57
Johnson	151	163	179	9.2	9,941	10,462	11,199	93
Knox	6,800	7,223	7,703	6.6	19,584	20,499	21,549	5
Lake	87	90	99	9.3	11,924	12,299	13,370	79
Lauderdale	317	319	339	6.3	13,394	13,325	14,129	70
Lawrence	550	580	618	6.5	15,098	15,552	16,315	37
Lewis	123	131	142	8.4	12,519	13,219	14,098	71
Lincoln	424	438	469	7.2	14,875	15,310	16,392	35
Loudon	529	574	626	9.1	15,925	16,938	17,857	20
McMinn	626	661	697	5.5	14,383	15,029	15,679	45
McNairy	316	329	348	6.0	14,002	14,338	15,029	56
Macon	222	235	244	3.9	13,635	14,274	14,617	59
Madison	1,386	1,464	1,588	8.5	17,258	17,977	19,240	11
Marion	348	373	398	6.7	13,787	14,462	15,221	53
Marshall	400	432	468	8.4	17,407	18,287	19,354	10
Maury	980	1,059	1,137	7.3	16,430	17,252	17,800	21
Meigs	105	110	118	7.1	12,486	12,752	13,149	80
Monroe	392	421	463	10.0	12,529	13,177	14,278	66
Montgomery	1,625	1,724	1,839	6.7	14,739	15,212	15,430	49
Moore	67	71	75	6.5	13,602	14,218	14,736	58
Morgan	200	205	214	4.2	11,337	11,419	11,914	92
Obion	533	559	598	6.9	16,825	17,567	18,619	14
Overton	211	222	234	5.4	11,806	12,307	12,800	88
Perry	86	92	101	9.7	12,721	13,476	14,599	60
Pickett	59	62	65	4.7	12,995	13,741	14,423	64
Polk	186	199	213	7.1	13,406	14,249	15,159	54
Putnam	863	931	1,001	7.6	16,240	17,082	17,962	18
Rhea	333	352	372	5.6	13,155	13,654	14,160	68
Roane	767	814	850	4.5	16,016	16,940	17,525	27
Robertson	679	729	812	11.4	15,530	16,239	17,575	26
Rutherford	2,334	2,529	2,774	9.7	18,139	18,757	19,716	7
Scott	221	229	248	8.2	11,773	12,033	12,818	87
Sequatchie	119	127	136	6.8	13,017	13,762	14,476	63
Sevier	868	935	1,012	8.3	15,900	16,566	17,388	28
Shelby	17,276	18,148	19,375	6.8	20,492	21,390	22,592	3
Smith	214	226	240	6.5	14,782	15,475	16,291	38
Stewart	125	137	150	9.1	12,327	13,379	14,490	62
Sullivan	2,593	2,687	2,793	3.9	17,702	18,255	18,913	12
Sumner	1,901	2,067	2,236	8.2	17,636	18,668	19,694	9
Tipton	583	617	670	8.6	14,896	15,103	15,936	42
Trousdale	74	77	82	7.0	12,426	12,598	13,039	81
Unicoi	248	259	263	1.7	14,761	15,422	15,725	44
Union	158	170	179	5.2	11,255	11,967	12,232	91
Van Buren	50	54	57	4.9	10,241	10,675	11,101	94
Warren	490	518	556	7.3	14,629	15,230	16,017	40
Washington	1,633	1,712	1,812	5.9	17,212	17,774	18,599	15
Wayne	182	192	202	5.3	11,922	12,376	12,994	83
Weakley	456	477	515	8.0	14,302	14,866	15,933	43
White	270	284	307	7.9	13,192	13,711	14,571	61
Williamson	2,348	2,546	2,838	11.5	26,522	27,526	28,992	1
Wilson	1,288	1,357	1,479	9.0	18,150	18,625	19,704	8
Texas	**325,234**	**342,833**	**362,353**	**5.7**	**18,409**	**19,023**	**19,716**	.....
Metropolitan portion	**282,581**	**297,518**	**314,920**	**5.8**	**19,073**	**19,653**	**20,377**	.....
Nonmetropolitan portion	**42,653**	**45,315**	**47,434**	**4.7**	**14,959**	**15,715**	**16,225**	.....
Anderson	614	642	690	7.4	12,775	13,259	14,067	223
Andrews	210	218	224	3.0	14,461	15,227	15,523	187
Angelina	1,134	1,198	1,277	6.6	15,751	16,458	17,274	116
Aransas	292	315	341	8.4	15,289	16,057	16,430	153
Archer	134	139	142	1.8	17,464	17,788	17,849	95
Armstrong	38	40	39	–2.3	19,758	19,556	18,637	68
Atascosa	402	425	449	5.6	12,755	13,282	13,655	227
Austin	354	381	404	6.1	16,960	17,741	18,553	72
Bailey	119	144	138	–4.0	17,488	21,193	20,432	37
Bandera	194	208	227	9.5	17,487	17,747	18,154	85
Bastrop	567	609	650	6.7	14,332	14,964	15,271	200
Baylor	75	79	80	1.0	17,697	18,630	18,698	63
Bee	317	321	342	6.6	12,922	13,666	14,341	219
Bell	3,058	3,364	3,632	8.0	16,029	16,679	16,856	132
Bexar	21,172	22,389	23,702	5.9	17,195	17,820	18,516	75
Blanco	109	122	129	6.0	16,768	18,016	18,264	81
Borden	16	19	16	–13.5	22,467	24,618	21,293	30
Bosque	233	245	259	5.9	15,148	15,498	16,031	167
Bowie	1,369	1,407	1,474	4.7	16,632	16,968	17,634	101
Brazoria	3,552	3,719	3,945	6.1	17,489	17,953	18,648	66
Brazos	1,731	1,866	1,985	6.4	13,838	14,510	15,225	204
Brewster	121	129	134	4.2	13,929	14,929	15,347	197
Briscoe	37	44	41	–5.4	19,711	23,846	22,876	17
Brooks	87	96	98	1.7	10,619	11,588	11,811	239
Brown	487	513	552	7.5	14,222	14,900	15,636	184
Burleson	205	217	232	7.0	14,703	14,939	15,836	175
Burnet	398	430	462	7.3	17,163	17,889	18,189	84
Caldwell	351	380	409	7.5	13,087	13,883	14,573	214
Calhoun	287	296	307	3.5	14,358	14,597	15,036	208
Callahan	170	178	183	3.2	14,299	14,726	14,939	209
Cameron	2,960	3,193	3,399	6.5	10,619	10,988	11,346	241
Camp	183	204	214	4.8	18,002	19,518	20,419	39
Carson	123	130	129	–1.1	18,911	20,032	19,619	54
Cass	437	446	467	4.7	14,517	14,690	15,369	196
Castro	165	201	195	–2.8	18,902	23,158	22,680	20
Chambers	344	360	384	6.6	16,805	17,279	18,002	91
Cherokee	615	645	684	6.0	15,132	15,813	16,766	138
Childress	103	116	116	–.1	16,461	18,228	18,128	86
Clay	155	160	165	3.3	16,012	16,276	16,534	144
Cochran	72	81	83	3.4	16,929	19,417	19,955	49
Coke	51	53	58	9.1	15,278	15,610	16,508	148
Coleman	137	140	149	5.9	14,307	14,657	15,384	195
Collin	7,224	7,936	8,629	8.7	24,872	25,779	26,456	5
Collingsworth	57	64	63	–1.4	16,141	18,407	18,672	64
Colorado	308	326	345	6.0	16,719	17,661	18,577	70
Comal	1,088	1,166	1,256	7.7	19,661	20,258	20,654	34
Comanche	217	226	236	4.6	16,263	16,705	17,583	104
Concho	45	46	49	8.5	14,945	14,764	16,162	162
Cooke	491	516	542	5.0	15,852	16,735	17,342	113
Coryell	699	773	834	8.0	10,860	11,438	11,640	240
Cottle	36	39	35	–10.6	17,085	18,823	17,011	125
Crane	63	65	67	4.4	13,476	14,148	14,604	212
Crockett	64	68	74	8.8	15,701	16,272	17,410	111
Crosby	102	121	128	5.9	14,137	16,778	17,626	103
Culberson	32	35	35	.1	9,893	10,932	10,795	245
Dallam	131	155	147	–5.2	23,488	27,295	24,783	9
Dallas	44,988	47,256	50,029	5.9	23,576	24,523	25,758	6
Dawson	221	257	245	–4.7	15,655	18,129	17,332	115
Deaf Smith	350	386	378	–2.2	18,614	20,227	19,636	53
Delta	75	78	84	8.1	15,883	16,625	17,548	107
Denton	5,750	6,225	6,714	7.9	19,511	20,315	20,974	33
De Witt	288	300	318	6.1	15,685	16,264	17,247	117
Dickens	38	42	43	1.0	15,338	17,297	17,563	106
Dimmit	98	99	102	3.2	9,273	9,368	9,572	251
Donley	64	69	70	.9	17,911	19,079	18,901	61
Duval	136	141	143	1.0	10,627	11,065	11,110	244
Eastland	261	272	287	5.8	14,533	15,135	16,082	165
Ector	1,784	1,850	1,934	4.5	14,650	15,139	15,706	182
Edwards	31	34	38	14.1	12,626	12,127	13,038	231
Ellis	1,503	1,600	1,703	6.4	17,032	17,765	18,536	73
El Paso	7,798	8,195	8,603	5.0	12,421	12,669	12,940	233
Erath	465	491	522	6.2	16,372	17,043	17,633	102
Falls	238	250	262	4.9	13,523	14,082	14,702	210
Fannin	388	406	432	6.3	15,882	16,392	17,220	118
Fayette	376	394	422	7.1	18,522	19,092	20,222	41
Fisher	72	75	79	4.8	15,865	16,842	17,802	97
Floyd	146	174	176	1.0	17,175	21,016	21,423	28
Foard	32	34	32	–6.3	18,994	20,493	19,596	55
Fort Bend	5,319	5,608	6,030	7.5	20,824	20,924	21,533	26
Franklin	126	129	136	5.5	15,750	15,456	15,759	179
Freestone	241	241	253	5.0	15,334	15,338	16,045	166
Frio	161	165	173	4.7	10,611	10,883	11,252	243
Gaines	191	222	224	.7	13,435	15,625	15,469	191
Galveston	4,282	4,478	4,719	5.4	18,846	19,294	20,107	45
Garza	71	72	73	2.2	14,245	14,382	15,280	199
Gillespie	312	332	355	7.1	17,472	17,958	18,866	62
Glasscock	29	26	27	4.2	20,604	17,117	18,535	74
Goliad	86	90	94	4.6	14,177	14,774	15,497	188
Gonzales	270	294	306	4.3	15,738	17,064	17,672	100
Gray	459	486	503	3.5	19,517	20,630	21,464	27
Grayson	1,661	1,705	1,798	5.5	17,416	17,741	18,484	76
Gregg	2,036	2,095	2,221	6.0	18,869	19,267	20,235	40
Grimes	253	270	296	9.4	13,045	13,677	14,345	218
Guadalupe	1,044	1,113	1,186	6.5	15,656	16,256	16,797	136
Hale	508	576	596	3.4	14,375	16,348	16,705	139
Hall	57	71	65	–9.0	14,749	18,786	17,341	114
Hamilton	134	139	146	5.0	17,714	18,501	19,281	57
Hansford	162	172	166	–3.5	28,742	31,496	30,725	3
Hardeman	82	87	89	2.2	16,419	17,537	18,101	88
Hardin	682	711	766	7.7	15,729	15,932	16,782	137
Harris	66,009	68,714	71,936	4.7	22,285	22,861	23,623	14
Harrison	867	906	955	5.3	15,147	15,648	16,436	152
Hartley	111	131	122	–6.2	29,959	35,026	32,759	2
Haskell	108	111	111	–.4	16,082	16,757	16,971	128
Hays	1,032	1,122	1,209	7.8	15,080	15,780	16,288	158
Hemphill	75	78	81	3.0	21,345	22,603	22,803	19
Henderson	870	922	978	6.1	14,526	15,113	15,743	180
Hidalgo	4,140	4,441	4,770	7.4	9,828	10,030	10,346	246
Hill	399	419	448	6.8	14,527	15,097	15,905	172
Hockley	356	381	386	1.5	14,464	15,463	15,791	176
Hood	602	624	664	6.4	19,435	20,255	21,051	31
Hopkins	483	518	540	4.3	16,614	17,787	18,403	77
Houston	334	354	358	1.1	15,596	16,468	16,521	147
Howard	504	537	548	2.1	15,723	16,765	17,067	122
Hudspeth	26	29	29	1.9	8,649	9,647	10,048	249
Hunt	1,069	1,097	1,119	2.0	16,433	16,688	16,962	129
Hutchinson	470	487	489	.4	18,562	19,321	19,654	52

See footnotes at end of table.

Table 3.—Total Personal Income and Per Capita Personal Income by County, 1992–94—Continued

Area name	Total personal income: Millions of dollars 1992	1993	1994	Percent change[2] 1993–94	Per capita personal income[3]: Dollars 1992	1993	1994	Rank in State 1994
Irion	30	31	34	7.8	18,704	18,952	20,144	44
Jack	103	109	112	2.6	15,127	16,055	16,303	157
Jackson	218	234	262	12.1	16,785	17,511	19,323	56
Jasper	486	510	552	8.1	15,498	16,010	17,069	121
Jeff Davis	29	32	32	.6	15,163	15,730	15,250	201
Jefferson	4,603	4,644	4,877	5.0	18,926	19,048	20,082	46
Jim Hogg	68	72	74	2.5	13,368	14,099	14,447	217
Jim Wells	491	519	538	3.7	12,878	13,355	13,666	226
Johnson	1,573	1,652	1,774	7.4	15,707	16,217	17,013	124
Jones	230	236	252	6.7	14,569	14,889	15,732	181
Karnes	162	164	174	6.5	13,262	13,404	14,096	222
Kaufman	866	928	1,001	7.9	15,958	16,564	17,171	119
Kendall	344	386	428	11.0	21,694	22,812	23,166	16
Kenedy	11	11	10	–7.7	24,126	25,691	24,112	13
Kent	14	16	15	–3.9	14,931	16,745	15,931	171
Kerr	724	770	813	5.5	19,242	20,052	20,545	35
Kimble	63	64	69	6.7	15,397	15,307	16,611	141
King	5	8	6	–28.3	15,261	24,605	16,829	133
Kinney	35	37	40	9.7	10,837	11,680	12,481	236
Kleberg	395	439	439	–5.3	13,018	14,320	14,265	220
Knox	75	82	77	–6.8	15,624	17,410	16,578	142
Lamar	727	765	815	6.5	16,422	17,015	18,127	87
Lamb	236	269	263	–2.3	15,916	18,284	17,777	98
Lampasas	199	217	232	7.0	14,580	15,094	15,214	205
La Salle	64	68	69	1.4	11,923	12,671	12,895	234
Lavaca	309	318	342	7.4	16,559	17,120	18,380	79
Lee	204	215	224	4.3	15,733	16,151	16,533	145
Leon	204	212	224	5.9	15,757	16,123	16,531	146
Liberty	840	865	943	9.0	15,368	15,407	16,253	161
Limestone	313	328	344	4.6	15,054	15,700	16,429	154
Lipscomb	61	64	64	.6	20,056	21,289	21,693	24
Live Oak	141	153	155	1.5	14,444	15,262	15,233	202
Llano	210	219	233	6.4	17,762	18,182	18,660	65
Loving	4	4	4	.4	25,536	29,992	27,708	4
Lubbock	3,823	4,075	4,295	5.4	17,026	17,908	18,633	69
Lynn	115	133	115	–13.0	17,054	19,921	17,427	110
McCulloch	131	137	144	5.3	15,653	16,266	17,028	123
McLennan	3,127	3,254	3,464	6.4	16,294	16,733	17,567	105
McMullen	18	19	19	–1.8	22,461	24,135	23,376	15
Madison	164	173	187	7.9	14,682	15,307	16,462	150
Marion	135	140	146	4.8	13,497	13,968	14,551	216
Martin	67	86	76	–10.7	13,672	17,224	15,474	190
Mason	56	58	59	2.7	16,491	16,694	16,959	130
Matagorda	582	600	634	5.6	15,378	15,586	16,368	156
Maverick	312	340	367	8.2	7,673	7,961	8,306	253
Medina	392	431	462	7.2	13,739	14,748	15,170	206
Menard	35	36	39	8.8	15,309	15,694	16,861	131
Midland	2,554	2,668	2,764	3.6	23,011	23,752	24,212	12
Milam	353	368	375	1.9	15,323	15,864	15,962	169
Mills	74	77	85	9.4	16,216	16,640	18,068	89
Mitchell	117	119	128	7.4	15,147	15,374	16,540	143
Montague	275	286	301	5.3	15,864	16,499	16,987	127
Montgomery	3,805	4,115	4,454	8.2	18,743	19,339	20,050	47
Moore	305	337	346	2.7	16,969	17,951	18,325	80
Morris	190	195	204	4.7	14,683	14,746	15,425	193
Motley	23	29	25	–12.9	15,881	20,676	18,394	78
Nacogdoches	812	844	898	6.5	14,785	15,217	15,986	168
Navarro	631	665	707	6.4	15,825	16,547	17,532	108
Newton	161	170	183	7.4	11,995	12,424	13,163	229
Nolan	241	245	261	6.6	14,874	15,088	15,888	173
Nueces	5,148	5,345	5,616	5.1	17,154	17,495	18,063	90
Ochiltree	170	175	175	–.1	19,227	20,258	20,151	43
Oldham	52	55	55	.7	23,535	24,628	24,788	8
Orange	1,327	1,345	1,417	5.4	16,031	16,090	16,818	134
Palo Pinto	375	392	409	4.4	15,194	15,723	16,281	159
Panola	316	334	352	5.2	14,207	15,006	15,587	185
Parker	1,143	1,209	1,280	5.9	16,849	17,425	17,955	92
Parmer	213	259	234	–9.9	21,314	25,739	22,805	18
Pecos	163	171	182	6.4	11,451	11,954	12,611	235
Polk	497	543	594	9.5	14,879	15,341	15,945	170
Potter	1,667	1,786	1,919	7.4	16,745	17,706	18,644	67
Presidio	65	73	75	2.7	9,521	10,092	10,050	248
Rains	95	97	103	5.4	13,635	13,554	13,896	225
Randall	1,748	1,859	1,980	6.5	19,114	19,998	21,039	32
Reagan	51	61	59	–3.6	11,163	13,268	12,954	232
Real	35	37	40	8.0	14,340	15,081	16,446	151
Red River	197	203	217	7.1	14,102	14,550	15,544	186
Reeves	183	190	186	–1.8	11,769	12,142	12,096	237
Refugio	149	159	167	5.0	18,896	20,375	21,333	29
Roberts	19	22	20	–7.5	18,870	21,955	20,461	36
Robertson	220	226	236	4.7	14,333	14,718	15,319	198
Rockwall	662	717	774	7.9	22,847	23,775	24,639	10
Runnels	164	170	183	7.7	14,903	15,429	16,419	155
Rusk	688	695	729	4.9	15,679	15,804	16,486	149
Sabine	139	148	157	6.4	14,432	14,976	15,495	189
San Augustine	109	117	124	6.5	13,699	14,658	15,773	177
San Jacinto	218	230	248	7.7	12,605	12,764	13,321	228
San Patricio	796	849	903	6.3	13,114	13,311	13,933	224
San Saba	86	94	95	1.3	15,283	16,374	16,260	160
Schleicher	40	42	45	8.7	13,245	14,026	15,227	203
Scurry	274	277	294	6.1	14,596	15,148	16,135	163
Shackelford	61	62	66	7.0	18,347	18,293	19,842	50
Shelby	339	358	382	6.9	15,517	16,169	17,127	120
Sherman	104	112	110	–1.8	37,283	41,143	38,489	1
Smith	2,920	3,020	3,179	5.3	18,882	19,194	19,994	48
Somervell	93	97	101	4.6	16,737	17,057	17,676	99
Starr	275	300	326	8.8	6,124	6,325	6,583	254
Stephens	132	139	143	2.8	15,299	15,887	16,086	164
Sterling	20	20	22	12.9	13,227	12,930	14,553	215
Stonewall	36	38	37	–2.0	18,070	19,198	19,076	59
Sutton	65	69	75	8.0	15,517	16,332	17,409	112
Swisher	179	212	208	–1.9	21,621	25,850	25,135	7
Tarrant	25,250	26,271	27,636	5.2	20,732	21,307	21,982	22
Taylor	2,047	2,158	2,264	4.9	16,933	17,778	18,572	71
Terrell	26	25	29	14.5	19,002	18,032	21,790	23
Terry	199	228	234	2.8	15,264	17,621	18,194	83
Throckmorton	46	51	44	–12.8	25,561	28,386	24,464	11
Titus	409	418	438	4.6	16,667	17,174	17,892	94
Tom Green	1,661	1,756	1,843	4.9	16,708	17,529	18,201	82
Travis	12,393	13,363	14,311	7.1	20,254	21,190	22,138	21
Trinity	162	170	184	8.4	14,083	14,322	15,072	207
Tyler	245	255	267	4.9	13,731	14,075	14,583	213
Upshur	466	487	518	6.4	14,364	14,749	15,465	192
Upton	64	67	69	3.7	15,474	16,339	16,799	135
Uvalde	305	330	352	6.8	12,631	13,632	14,116	221
Val Verde	456	476	506	6.3	11,212	11,481	11,830	238
Van Zandt	572	598	638	6.7	14,677	15,080	15,703	183
Victoria	1,418	1,501	1,602	6.7	18,426	19,199	20,162	42
Walker	615	651	698	7.2	11,696	12,271	13,051	230
Waller	376	404	429	6.2	15,359	16,100	16,616	140
Ward	180	185	193	4.4	14,378	15,082	15,768	178
Washington	496	528	563	6.6	18,651	19,504	20,422	38
Webb	1,551	1,685	1,841	9.2	10,461	10,774	11,289	242
Wharton	625	659	701	6.3	15,615	16,451	17,529	109
Wheeler	107	112	118	5.0	19,196	20,408	21,652	25
Wichita	2,144	2,253	2,376	5.5	17,827	18,431	19,152	58
Wilbarger	249	251	260	3.6	16,947	17,170	17,835	96
Willacy	168	193	197	1.7	9,175	10,255	10,327	247
Williamson	2,648	2,975	3,290	10.6	17,290	18,335	19,053	60
Wilson	339	369	398	7.7	14,238	14,981	15,420	194
Winkler	116	118	119	.5	13,694	14,420	14,645	211
Wise	561	594	634	6.8	15,666	16,414	16,999	126
Wood	457	478	507	6.1	15,199	15,453	15,882	174
Yoakum	143	155	152	–2.0	16,281	18,007	17,955	93
Young	327	340	349	2.5	18,513	19,284	19,780	51
Zapata	87	93	104	11.8	8,780	9,018	9,707	250
Zavala	99	105	107	2.1	8,089	8,559	8,697	252
Utah	**28,272**	**30,417**	**32,761**	**7.7**	**15,608**	**16,355**	**17,170**	.....
Metropolitan portion	**22,701**	**24,365**	**26,233**	**7.7**	**16,123**	**16,879**	**17,783**	.....
Nonmetropolitan portion	**5,571**	**6,052**	**6,528**	**7.9**	**13,810**	**14,539**	**15,081**	.....
Beaver	66	71	75	4.8	13,287	14,212	14,473	16
Box Elder	580	605	633	4.6	15,473	15,898	16,338	6
Cache	1,005	1,087	1,169	7.5	13,709	14,587	15,447	9
Carbon	309	318	337	6.0	15,188	15,761	16,467	5
Daggett	9	10	11	8.2	13,042	14,786	15,214	11
Davis	3,009	3,244	3,498	7.8	15,078	15,783	16,583	4
Duchesne	169	178	186	4.5	12,983	13,402	13,665	21
Emery	136	142	149	5.0	13,229	13,645	14,073	19
Garfield	50	54	57	7.1	12,383	13,396	14,218	18
Grand	97	107	114	6.4	13,682	14,517	14,883	12
Iron	269	299	329	9.9	12,218	12,843	13,462	22
Juab	76	81	84	4.0	12,728	13,344	13,232	24
Kane	72	78	86	10.3	13,858	13,786	14,846	13
Millard	142	153	159	3.5	12,295	13,041	13,330	23
Morgan	84	88	96	9.1	14,416	14,531	15,250	10
Piute	14	15	16	2.9	11,023	11,014	11,329	28
Rich	26	28	26	–6.4	15,407	15,975	14,555	14
Salt Lake	13,309	14,273	15,370	7.7	17,443	18,284	19,325	2
San Juan	123	135	143	5.8	9,715	10,261	10,444	29
Sanpete	199	218	222	2.1	11,206	11,906	11,742	27
Sevier	204	223	235	5.2	12,818	13,723	13,993	20
Summit	437	503	569	13.2	24,005	25,266	26,442	1
Tooele	404	427	452	5.9	14,695	15,248	15,718	7
Uintah	274	286	301	5.4	11,692	11,905	12,312	26
Utah	3,595	3,887	4,203	8.1	13,047	13,717	14,444	17
Wasatch	150	161	176	9.3	14,030	14,675	15,448	8
Washington	724	835	958	14.8	12,997	14,002	14,489	15
Wayne	26	28	29	4.8	12,328	12,495	12,935	25
Weber	2,716	2,883	3,076	6.7	16,488	17,124	17,876	3
Vermont	**10,737**	**11,165**	**11,660**	**4.4**	**18,793**	**19,395**	**20,095**	.....
Metropolitan portion	**3,659**	**3,835**	**3,951**	**3.0**	**20,218**	**20,896**	**21,247**	.....
Nonmetropolitan portion	**7,078**	**7,330**	**7,709**	**5.2**	**18,132**	**18,693**	**19,551**	.....
Addison	570	588	611	3.8	16,855	17,236	17,758	9
Bennington	714	732	772	5.4	19,933	20,342	21,295	4

See footnotes at end of table.

Table 3.—Total Personal Income and Per Capita Personal Income by County, 1992–94—Continued

Area name	Total personal income: Millions of dollars 1992	1993	1994	Percent change[2] 1993–94	Per capita personal income[3]: Dollars 1992	1993	1994	Rank in State 1994
Caledonia	458	459	473	3.0	16,168	16,078	16,586	12
Chittenden	2,882	3,031	3,119	2.9	21,507	22,312	22,671	1
Essex	85	87	91	4.7	13,066	13,177	13,904	14
Franklin	669	693	717	3.5	16,169	16,491	16,821	11
Grand Isle	108	112	115	3.0	19,304	19,613	20,003	6
Lamoille	374	390	408	4.8	18,272	18,816	19,500	7
Orange	416	435	461	6.1	15,561	16,092	16,955	10
Orleans	378	389	409	5.1	15,430	15,798	16,472	13
Rutland	1,123	1,158	1,218	5.1	17,949	18,529	19,464	8
Washington	1,037	1,085	1,139	5.0	18,692	19,506	20,348	5
Windham	841	872	915	4.9	20,215	20,828	21,585	3
Windsor	1,080	1,135	1,211	6.7	19,844	20,819	22,161	2
Virginia	**133,601**	**140,130**	**147,349**	**5.2**	**20,909**	**21,649**	**22,493**	.....
Metropolitan portion	**111,081**	**116,805**	**122,690**	**5.0**	**22,441**	**23,255**	**24,100**	.....
Nonmetropolitan portion	**22,520**	**23,325**	**24,659**	**5.7**	**15,643**	**16,086**	**16,891**	.....
Accomack	492	501	535	6.9	15,358	15,559	16,533	71
Amelia	145	152	164	7.8	15,756	16,046	17,167	60
Amherst	407	435	456	4.8	14,023	14,921	15,482	89
Appomattox	193	199	211	6.4	15,394	15,756	16,728	69
Arlington	5,663	5,901	6,177	4.7	32,937	34,089	35,376	1
Bath	89	97	99	2.7	18,625	20,012	20,425	25
Bland	84	87	92	5.7	12,822	13,035	13,541	105
Botetourt	446	472	496	5.1	17,319	18,037	18,645	39
Brunswick	198	206	220	6.9	12,229	12,643	13,574	103
Buchanan	484	473	492	4.0	15,367	15,181	15,977	79
Buckingham	182	195	209	7.1	13,979	14,862	15,940	80
Caroline	304	323	345	7.0	15,163	15,797	16,758	66
Charles City	101	105	112	5.9	15,844	16,003	16,750	67
Charlotte	164	168	177	5.7	13,754	13,954	14,601	97
Chesterfield	5,003	5,298	5,624	6.2	22,054	23,073	24,261	11
Clarke	246	262	277	5.8	20,489	21,617	22,669	14
Craig	65	69	73	5.9	14,502	15,087	15,845	83
Culpeper	526	558	594	6.5	18,061	18,881	19,854	28
Cumberland	126	131	136	4.2	15,988	16,728	17,708	52
Dickenson	245	252	254	.8	13,787	14,196	14,353	99
Essex	150	153	166	8.3	16,781	16,821	18,142	45
Fauquier	1,258	1,341	1,416	5.6	24,796	26,294	27,544	4
Floyd	172	179	192	7.0	13,938	14,440	15,266	91
Fluvanna	233	254	272	7.3	16,733	17,389	17,897	46
Franklin	620	645	684	6.0	15,119	15,507	16,123	77
Giles	246	252	261	3.9	15,039	15,351	15,934	81
Gloucester	534	553	579	4.7	17,065	17,106	17,712	51
Goochland	375	402	436	8.3	25,023	26,179	27,469	5
Grayson	216	226	238	5.4	13,311	13,937	14,765	96
Greene	164	176	189	7.1	14,337	14,455	15,012	93
Hanover	1,370	1,473	1,579	7.2	20,322	21,277	22,065	15
Henrico	5,480	5,837	6,120	4.8	24,192	25,569	26,661	8
Highland	41	43	45	3.9	15,669	16,609	17,383	56
Isle of Wight	466	482	519	7.5	17,858	18,111	19,139	33
King and Queen	109	108	117	8.9	17,317	17,193	18,485	40
King George	267	290	322	11.0	18,623	19,473	19,376	31
King William	218	227	244	7.5	18,811	19,106	20,201	27
Lancaster	256	268	286	6.5	23,330	24,302	25,751	9
Lee	300	309	330	6.8	12,306	12,727	13,552	104
Loudoun	2,418	2,659	2,938	10.5	25,682	26,349	27,176	7
Louisa	341	362	386	6.9	15,877	16,453	17,292	58
Lunenberg	151	148	159	7.7	13,219	13,114	14,299	100
Madison	176	184	197	7.3	14,598	15,071	16,090	78
Mathews	167	175	184	5.2	19,837	20,313	20,732	23
Mecklenburg	446	461	496	7.6	15,046	15,363	16,309	75
Middlesex	167	178	190	6.9	18,675	19,654	20,768	22
Nelson	200	210	220	5.2	15,370	15,882	16,503	72
New Kent	201	215	230	7.1	18,364	19,363	20,398	26
Northampton	201	203	219	7.9	15,479	15,633	16,847	65
Northumberland	207	217	228	5.5	18,993	19,650	20,550	24
Nottoway	222	230	240	4.2	14,701	15,134	15,723	86
Orange	362	390	413	5.7	16,114	17,116	17,603	54
Page	337	352	371	5.4	15,151	15,719	16,439	73
Patrick	253	264	277	5.0	14,433	14,992	15,735	85
Powhatan	265	285	309	8.3	15,832	16,375	17,025	61
Prince Edward	232	238	252	5.8	13,011	13,087	13,714	102
Pulaski	488	508	541	6.6	14,228	14,762	15,592	88
Rappahannock	138	141	149	5.4	20,428	20,369	21,213	19
Richmond	114	114	125	9.1	15,532	15,405	16,729	68
Russell	386	391	409	4.5	13,407	13,482	14,018	101
Scott	318	324	335	3.5	13,657	13,886	14,424	98
Shenandoah	535	562	600	6.6	16,542	17,145	18,174	44
Smyth	483	496	516	4.1	14,719	15,080	15,659	87
Stafford	1,203	1,321	1,426	8.0	17,394	17,977	18,353	42
Surry	98	98	104	6.7	15,365	15,254	16,399	74
Sussex	160	162	176	8.5	15,700	16,038	17,476	55
Tazewell	697	711	741	4.2	14,892	15,107	15,760	84
Warren	457	483	512	6.0	16,473	17,125	17,759	49
Westmoreland	251	255	275	7.8	15,514	15,890	16,941	64
Wythe	377	392	418	6.7	14,636	15,151	15,926	82
Independent Cities:								
Alexandria	3,708	3,840	3,988	3.9	32,126	33,631	35,333	2
Chesapeake	2,967	3,156	3,367	6.7	17,919	18,198	18,647	38
Hampton	2,252	2,314	2,370	2.4	16,458	16,655	16,972	62
Newport News	3,002	3,042	3,172	4.3	16,816	17,198	17,708	53
Norfolk	4,172	4,231	4,319	2.1	16,424	17,180	17,888	47
Portsmouth	1,676	1,740	1,755	.9	16,079	16,683	16,965	63
Richmond	5,059	5,263	5,512	4.7	25,498	26,317	27,410	6
Roanoke	1,912	2,010	2,098	4.4	19,846	20,814	21,708	16
Suffolk	920	957	1,010	5.5	17,343	17,699	18,383	41
Virginia Beach	8,269	8,578	8,949	4.3	19,884	20,167	20,797	21
Combination Areas:[5]								
Albemarle + Charlottesville	2,478	2,675	2,804	4.8	22,465	23,973	24,837	10
Alleghany, Clifton Frg. + Covington	395	412	427	3.8	16,125	16,807	17,752	50
Augusta, Staunton + Waynesboro	1,760	1,826	1,920	5.2	17,697	18,189	18,917	35
Bedford + Bedford City	989	1,054	1,116	5.9	17,857	18,618	19,192	32
Campbell + Lynchburg	2,031	2,140	2,247	5.0	17,678	18,619	19,494	30
Carroll + Galax	463	480	512	6.5	13,811	14,187	14,972	94
Dinwiddie, Col. Hts. + Petersburg	1,383	1,440	1,533	6.5	18,321	18,797	18,738	37
Fairfax, Fairfax City + Falls Church	27,580	29,092	30,561	5.1	31,292	32,445	33,529	3
Frederick + Winchester	1,282	1,353	1,446	6.9	18,162	18,812	19,699	29
Greensville + Emporia	229	236	254	7.6	13,614	14,010	15,195	92
Halifax + South Boston	527	543	571	5.1	14,457	14,727	15,329	90
Henry + Martinsville	1,270	1,292	1,326	2.6	17,490	17,764	18,281	43
James City + Williamsburg	1,077	1,151	1,216	5.6	21,931	22,914	23,561	13
Montgomery + Radford	1,247	1,288	1,366	6.1	13,743	14,172	14,918	95
Pittsylvania + Danville	1,711	1,784	1,838	3.0	15,676	16,310	16,719	70
Prince George + Hopewell	833	856	875	2.1	16,476	16,541	17,887	48
Pr. William, Manassas + Manassas Park	5,361	5,679	5,999	5.7	20,168	20,793	21,544	17
Roanoke + Salem	2,291	2,431	2,528	4.0	21,923	23,150	23,998	12
Rockbridge, Buena Vista + Lexington	489	500	527	5.4	15,146	15,442	16,216	76
Rockingham + Harrisonburg	1,593	1,680	1,784	6.2	17,475	18,169	18,993	34
Southampton + Franklin	436	447	484	8.4	17,003	17,457	18,904	36
Spotsylvania + Fredricksburg	1,585	1,702	1,836	7.9	18,949	19,841	20,977	20
Washington + Bristol	1,046	1,084	1,132	4.4	16,086	16,503	17,232	59
Wise + Norton	710	740	766	3.6	16,101	16,810	17,376	57
York + Poquoson	1,211	1,285	1,363	6.1	20,839	20,848	21,384	18
Washington	**109,679**	**114,809**	**120,360**	**4.8**	**21,313**	**21,832**	**22,526**	.....
Metropolitan portion	**94,523**	**98,721**	**103,688**	**5.0**	**22,124**	**22,625**	**23,415**	.....
Nonmetropolitan portion	**15,156**	**16,088**	**16,672**	**3.6**	**17,346**	**17,967**	**18,222**	.....
Adams	258	300	277	–7.5	18,095	20,518	18,419	19
Asotin	311	336	355	5.8	16,764	17,565	17,942	23
Benton	2,428	2,639	2,851	8.1	20,198	21,212	22,053	3
Chelan	1,057	1,128	1,184	5.0	19,536	20,481	21,176	5
Clallam	1,100	1,144	1,202	5.0	18,444	18,809	19,446	13
Clark	5,048	5,475	5,945	8.6	19,374	20,179	21,102	6
Columbia	76	90	75	–16.5	19,255	22,220	18,268	20
Cowlitz	1,541	1,592	1,679	5.4	18,099	18,449	19,159	16
Douglas	478	503	516	2.7	16,729	16,955	16,997	32
Ferry	93	97	103	5.8	13,862	14,225	14,627	39
Franklin	637	718	726	1.2	15,741	17,145	16,999	31
Garfield	45	50	43	–13.5	19,837	21,993	18,777	17
Grant	942	1,063	1,075	1.1	16,029	17,588	17,257	29
Grays Harbor	1,121	1,150	1,174	2.1	17,107	17,372	17,547	27
Island	1,129	1,187	1,249	5.2	17,336	17,942	18,454	18
Jefferson	435	455	479	5.2	19,313	19,459	19,885	9
King	43,260	44,544	46,507	4.4	27,741	28,227	29,295	1
Kitsap	3,923	4,081	4,246	4.0	18,607	18,962	19,264	14
Kittitas	453	483	503	4.2	16,201	16,703	16,922	34
Klickitat	281	304	306	.8	16,324	17,339	17,197	30
Lewis	1,041	1,100	1,167	6.1	16,896	17,338	18,041	22
Lincoln	185	205	187	–9.0	20,469	22,174	19,823	11
Mason	654	691	730	5.6	15,386	15,599	15,908	35
Okanogan	574	612	631	3.1	16,745	17,468	17,648	26
Pacific	317	331	344	4.1	16,242	16,614	16,956	33
Pend Oreille	141	152	161	6.2	14,720	15,226	15,603	36
Pierce	11,491	12,047	12,684	5.3	18,549	19,066	19,870	10
San Juan	297	311	332	6.7	27,307	27,733	28,992	2
Skagit	1,653	1,742	1,853	6.4	19,127	19,471	20,177	8
Skamania	146	153	162	6.3	17,095	17,377	18,116	21
Snohomish	10,285	10,780	11,304	4.9	20,538	20,959	21,559	4
Spokane	6,937	7,329	7,746	5.7	18,156	18,750	19,565	12
Stevens	492	532	556	4.4	14,746	15,253	15,277	38
Thurston	3,517	3,734	3,951	5.8	19,908	20,364	21,101	7
Wahkiakum	62	63	64	3.2	17,656	17,717	17,678	25
Walla Walla	835	892	913	2.3	16,434	17,262	17,360	28
Whatcom	2,507	2,630	2,790	6.1	18,146	18,494	19,190	15
Whitman	568	609	599	–1.6	14,772	15,743	15,418	37
Yakima	3,361	3,558	3,688	3.7	16,919	17,469	17,760	24

See footnotes at end of table.

Table 3.—Total Personal Income and Per Capita Personal Income by County, 1992–94—Continued

Area name	Total personal income: Millions of dollars 1992	1993	1994	Percent change[2] 1993–94	Per capita personal income[3]: Dollars 1992	1993	1994	Rank in State 1994
West Virginia	**28,119**	**29,529**	**31,191**	**5.6**	**15,559**	**16,238**	**17,113**	.....
Metropolitan portion	**13,223**	**13,983**	**14,750**	**5.5**	**17,504**	**18,396**	**19,346**	.....
Nonmetropolitan portion	**14,895**	**15,546**	**16,441**	**5.8**	**14,162**	**14,687**	**15,507**	.....
Barbour	190	200	209	4.2	11,964	12,548	12,955	47
Berkeley	997	1,073	1,138	6.1	15,885	16,748	17,393	12
Boone	389	390	405	3.8	14,696	14,835	15,391	26
Braxton	156	167	175	4.8	11,961	12,648	13,289	43
Brooke	397	410	434	5.7	14,913	15,334	16,234	21
Cabell	1,696	1,791	1,883	5.2	17,572	18,481	19,455	6
Calhoun	86	91	92	1.8	10,800	11,333	11,625	52
Clay	102	108	116	7.4	10,224	10,671	11,409	54
Doddridge	81	85	91	7.4	11,319	11,770	12,536	49
Fayette	636	673	715	6.2	13,256	13,934	14,800	31
Gilmer	94	100	104	3.9	12,578	13,455	13,964	34
Grant	164	173	183	5.5	15,331	16,029	16,740	18
Greenbrier	539	576	593	3.1	15,272	16,198	16,747	17
Hampshire	214	228	243	6.7	12,259	12,763	13,417	41
Hancock	621	645	679	5.3	17,722	18,483	19,509	5
Hardy	165	188	202	7.5	14,726	16,496	17,573	11
Harrison	1,129	1,182	1,259	6.5	16,095	16,769	17,797	9
Jackson	361	379	412	8.8	13,825	14,322	15,445	25
Jefferson	641	695	742	6.8	17,128	18,169	19,092	7
Kanawha	4,092	4,327	4,550	5.2	19,717	20,857	22,003	2
Lewis	228	241	252	4.6	13,128	13,877	14,415	33
Lincoln	229	237	251	5.9	10,581	10,791	11,478	53
Logan	615	628	670	6.7	14,361	14,582	15,633	24
McDowell	410	418	429	2.7	12,031	12,450	12,983	46
Marion	894	892	975	9.4	15,503	15,338	16,785	16
Marshall	554	574	606	5.7	14,861	15,338	16,256	20
Mason	344	358	380	6.3	13,798	14,151	15,003	30
Mercer	1,051	1,100	1,145	4.1	16,173	16,887	17,607	10
Mineral	375	394	412	4.5	13,952	14,577	15,134	29
Mingo	477	498	520	4.5	14,283	14,705	15,327	28
Monongalia	1,355	1,422	1,530	7.5	17,553	18,311	19,602	3
Monroe	159	167	175	4.5	12,611	13,078	13,466	39
Morgan	184	197	206	4.8	14,436	15,272	15,914	22
Nicholas	344	353	375	6.1	12,754	12,940	13,685	37
Ohio	1,027	1,075	1,127	4.8	20,328	21,355	22,535	1
Pendleton	114	130	138	6.1	14,253	16,312	17,149	14
Pleasants	118	122	129	5.6	15,662	16,303	17,223	13
Pocahontas	123	136	144	5.5	13,632	15,082	15,873	23
Preston	381	399	416	4.1	12,980	13,459	13,929	35
Putnam	737	809	877	8.4	16,255	17,344	18,287	8
Raleigh	1,203	1,243	1,312	5.6	15,593	15,963	16,797	15
Randolph	391	416	438	5.2	13,824	14,552	15,339	27
Ritchie	127	134	141	5.4	12,507	13,106	13,727	36
Roane	176	186	200	8.0	11,658	12,286	13,154	45
Summers	160	170	177	3.8	11,280	12,044	12,492	50
Taylor	176	184	197	6.8	11,600	12,127	12,904	48
Tucker	105	109	114	4.4	13,414	13,967	14,474	32
Tyler	124	128	135	5.8	12,561	12,855	13,466	40
Upshur	287	299	312	4.2	12,419	12,693	13,162	44
Wayne	534	555	578	4.1	12,711	13,061	13,611	38
Webster	108	113	117	3.7	10,313	10,721	11,278	55
Wetzel	292	300	313	4.2	15,258	15,717	16,500	19
Wirt	58	63	67	7.2	11,012	11,700	12,342	51
Wood	1,552	1,634	1,723	5.4	17,742	18,613	19,573	4
Wyoming	358	361	381	5.6	12,348	12,613	13,387	42
Wisconsin	**95,516**	**100,153**	**106,125**	**6.0**	**19,115**	**19,855**	**20,884**	.....
Metropolitan portion	**69,762**	**73,170**	**77,429**	**5.8**	**20,501**	**21,324**	**22,431**	.....
Nonmetropolitan portion	**25,754**	**26,983**	**28,696**	**6.3**	**16,155**	**16,730**	**17,607**	.....
Adams	202	217	231	6.7	12,456	13,071	13,567	71
Ashland	236	252	266	5.8	14,427	15,218	16,178	49
Barron	644	654	694	6.2	15,457	15,505	16,354	47
Bayfield	201	219	231	5.5	14,095	15,074	15,692	53
Brown	4,003	4,248	4,526	6.6	19,877	20,771	21,838	8
Buffalo	220	238	251	5.3	16,086	17,299	18,020	31
Burnett	174	185	206	11.4	13,155	13,566	14,898	66
Calumet	621	652	717	10.0	17,611	18,092	19,443	20
Chippewa	862	894	946	5.8	16,161	16,642	17,519	34
Clark	459	466	488	4.6	14,269	14,450	15,038	64
Columbia	813	857	916	6.8	17,422	18,040	18,927	27
Crawford	227	239	252	5.4	14,153	14,726	15,501	58
Dane	8,441	8,968	9,537	6.3	22,200	23,207	24,437	3
Dodge	1,212	1,259	1,352	7.4	15,523	16,007	17,281	35
Door	470	490	510	4.0	18,124	18,718	19,309	21
Douglas	660	686	720	5.0	15,481	15,960	16,782	42
Dunn	522	551	594	7.9	14,256	14,686	15,691	54
Eau Claire	1,459	1,519	1,608	5.9	16,813	17,380	18,288	30
Florence	68	72	76	5.5	13,654	14,162	14,704	67
Fond du Lac	1,756	1,850	1,969	6.4	19,162	20,030	21,183	12
Forest	114	122	131	7.4	12,718	13,185	14,013	69
Grant	751	760	791	4.0	15,207	15,340	15,909	50
Green	587	606	649	7.1	18,816	19,174	20,298	16
Green Lake	331	344	367	6.9	17,499	17,979	19,047	25
Iowa	338	341	360	5.7	16,470	16,242	16,945	40
Iron	90	96	101	5.0	14,214	15,081	15,615	56
Jackson	257	263	281	6.8	15,344	15,606	16,585	43
Jefferson	1,217	1,285	1,362	6.0	17,590	18,301	18,810	28
Juneau	321	344	363	5.4	14,436	15,180	15,665	55
Kenosha	2,421	2,557	2,699	5.6	18,067	18,782	19,587	18
Kewaunee	301	311	328	5.4	15,800	16,214	17,017	38
La Crosse	1,849	1,956	2,067	5.7	18,588	19,515	20,464	15
Lafayette	253	239	255	6.8	15,734	14,813	15,709	52
Langlade	303	317	332	4.7	15,204	15,845	16,372	46
Lincoln	416	446	472	5.8	14,896	15,757	16,462	45
Manitowoc	1,406	1,467	1,573	7.2	17,273	17,955	19,147	24
Marathon	2,111	2,215	2,345	5.9	17,867	18,521	19,525	19
Marinette	653	681	717	5.3	15,903	16,455	17,126	36
Marquette	184	192	205	6.7	14,261	14,420	15,100	62
Milwaukee	19,479	20,039	20,870	4.1	20,442	21,164	22,246	5
Monroe	555	576	609	5.8	14,720	15,133	15,889	51
Oconto	432	453	478	5.6	14,020	14,477	15,071	63
Oneida	578	618	663	7.3	17,447	18,196	19,300	22
Outagamie	2,861	3,001	3,200	6.7	19,882	20,601	21,704	9
Ozaukee	2,066	2,208	2,357	6.8	27,213	28,726	30,214	1
Pepin	108	112	119	5.5	15,236	15,812	16,505	44
Pierce	568	593	631	6.4	16,975	17,540	18,472	29
Polk	547	583	625	7.1	15,345	16,134	17,040	37
Portage	1,063	1,088	1,153	6.0	16,870	17,110	18,004	32
Price	254	263	279	6.0	16,235	16,710	17,542	33
Racine	3,628	3,776	3,991	5.7	20,240	20,959	21,964	7
Richland	245	260	275	6.1	13,765	14,625	15,448	59
Rock	2,664	2,784	2,991	7.4	18,637	19,288	20,489	14
Rusk	189	199	208	4.3	12,520	13,159	13,687	70
St. Croix	1,055	1,112	1,188	6.8	20,212	20,916	22,006	6
Sauk	858	906	966	6.5	17,647	18,317	19,222	23
Sawyer	201	217	235	8.6	13,524	14,441	15,386	60
Sheboygan	2,021	2,143	2,282	6.5	19,207	20,205	21,325	10
Taylor	270	277	293	5.8	14,165	14,449	15,260	61
Trempealeau	388	411	434	5.5	15,128	15,973	16,806	41
Vernon	353	360	376	4.3	13,512	13,557	14,056	68
Vilas	287	311	334	7.3	15,466	16,379	16,948	39
Walworth	1,378	1,475	1,586	7.5	17,731	18,665	19,649	17
Washburn	198	214	229	7.3	13,982	14,767	15,517	57
Washington	2,105	2,282	2,454	7.5	20,735	21,813	22,886	4
Waukesha	8,040	8,580	9,177	7.0	25,175	26,334	27,623	2
Waupaca	813	869	923	6.1	17,100	18,021	19,041	26
Waushara	307	316	338	6.7	15,277	15,579	16,265	48
Winnebago	2,849	2,958	3,122	5.5	19,660	20,131	21,111	13
Wood	1,429	1,510	1,612	6.8	19,090	20,039	21,299	11
Shawano (incl. Menominee)	574	599	637	6.4	13,797	14,284	15,033	65
Wyoming	**8,785**	**9,326**	**9,685**	**3.9**	**18,929**	**19,854**	**20,347**	.....
Metropolitan portion	**2,794**	**2,965**	**3,089**	**4.2**	**20,273**	**21,195**	**21,768**	.....
Nonmetropolitan portion	**5,991**	**6,360**	**6,595**	**3.7**	**18,362**	**19,285**	**19,743**	.....
Albany	470	496	524	5.6	15,266	15,986	16,862	19
Big Horn	159	167	164	–1.5	14,893	15,585	15,156	23
Campbell	600	633	673	6.3	19,650	20,718	21,780	4
Carbon	301	323	327	1.4	18,665	19,872	20,134	9
Converse	188	199	202	1.6	16,539	17,177	17,246	18
Crook	106	118	120	2.0	19,628	21,747	21,428	5
Fremont	508	537	559	4.1	14,797	15,451	15,914	22
Goshen	221	229	228	–.6	17,727	18,200	18,070	17
Hot Springs	86	91	93	2.8	18,189	19,595	19,821	10
Johnson	117	122	124	1.5	18,617	19,259	19,023	14
Laramie	1,457	1,560	1,631	4.5	19,317	20,281	20,903	7
Lincoln	209	219	222	1.1	16,008	16,555	16,215	21
Natrona	1,336	1,405	1,458	3.8	21,428	22,312	22,824	3
Niobrara	49	53	50	–5.7	19,587	20,817	19,392	13
Park	444	470	492	4.7	18,751	19,376	19,738	11
Platte	139	151	153	1.0	17,073	18,455	18,382	15
Sheridan	534	566	599	5.8	22,271	23,187	24,116	2
Sublette	94	103	106	2.7	18,681	19,931	19,681	12
Sweetwater	771	800	840	5.0	19,078	19,700	20,666	8
Teton	416	473	492	4.0	34,015	36,824	37,427	1
Uinta	304	322	335	3.9	15,530	16,335	16,636	20
Washakie	150	154	156	1.3	17,667	18,031	18,129	16
Weston	127	136	138	1.5	19,300	20,868	21,006	6

1. The personal income level shown for the United States is derived as the sum of the county estimates; it differs from the national income and product accounts (NIPA) estimate of personal income because, by definition, it omits the earnings of Federal civilian and military personnel stationed abroad and of U.S. residents employed abroad temporarily by private U.S. firms. It can also differ from the NIPA estimate because of different data sources and revision schedules.

2. Percent change was calculated from unrounded data.

3. Per capita personal income was computed using Bureau of the Census midyear population estimates. Estimates for 1992-94 reflect county population estimates available as of October 1995.

4. Estimates from 1993 forward separate Skagway-Yakutat-Angoon Census Area into Skagway-Hoonah-Angoon Census Area and Yakutat Borough.

5. Virginia combination areas consist of one or two independent cities with populations less than 100,000 combined with an adjacent county. The county name appears first, followed by the city name(s). Separate estimates for the jurisdictions making up the combined areas are not available.

SUBJECT GUIDE

VOLUME 76 (1996), NUMBERS 1–6

This guide lists articles and "Business Situation" sections by subject—giving the title, issue number, and beginning page number.

General

BEA's Mid-Decade Strategic Plan: A Progress Report. 6:52.
1996 Release Dates for BEA Estimates. 5:102.
User's Guide to BEA Information. 4:88.

National

Corporate profits

Final Estimates. Fourth Quarter 1995. 4:8.
Preliminary Estimates. First Quarter 1996, 6:8.

Government transactions

Government Sector. Fourth Quarter 1995, 4:9; First Quarter 1996, 6:9.
Relationship Between Personal Income and Adjusted Gross Income: New Estimates for 1993–94 and Revisions for 1959–92. 5:78.

Gross domestic product

Business Situation: Advance Estimates. Fourth Quarter 1995, 3:1; First Quarter 1996, 5:1.
Business Situation: Final Estimates. Fourth Quarter 1995, 4:1.
Business Situation: Preliminary Estimates. First Quarter 1996, 6:1.

Inventories and sales

Real Inventories, Sales, and Inventory-Sales Ratios for Manufacturing and Trade, 1977–95. 5:62; Errata, 6:51.

National income and product accounts (NIPA's)

Improved Estimates of the National Income and Product Accounts for 1959–95: Results of the Comprehensive Revision. 1/2:1.
Index to the NIPA Tables. 5:38.
A Look at How BEA Presents the National Income and Product Accounts. 5:33.
National Income and Product Accounts Tables. Selected NIPA Tables: 3:7; 4:12; 5:7; 6:12. NIPA Tables, 1991–94: 1/2:32; 4:38; 6:39. Errata: 3:34.
Personal Income and the Disposition of Personal Income, Monthly Estimates. 1/2:120; 3:37; 4:43; 5:60; 6:49.
Summary National Income and Product Series, 1959–94. 1/2:107.
Updated Release Schedule for the NIPA Estimates. 4:11.

Reconciliation and other special tables

Reconciliation of BEA Compensation and BLS Earnings. 3:33; 6:38.
Relation of NIPA Net Exports of Goods and Services and Net Receipts of Factor Income to BPA Balance on Goods, Services, and Income. 4:42.

International

Balance of payments

U.S. International Transactions. Fourth Quarter and Year 1995, 4:45.
U.S. International Transactions in Goods and Services, Monthly Estimates. 1/2:121; 3:38; 4:44; 5:61; 6:50.

Foreign direct investment in the United States

Differences in Foreign-Owned U.S. Manufacturing Establishments by Country of Owner. 3:43.

Reconciliation and other special tables

Relation of NIPA Net Exports of Goods and Services and Net Receipts of Factor Income to BPA Balance on Goods, Services, and Income. 4:42.

Regional

Personal income

Local Area Personal Income, 1992–94. 6:75.

Personal Income by State and Region. Third Quarter 1995, 3:39; Fourth Quarter and Year 1995, 5:94; Per Capita Personal Income, 1995, 5:94.

Projections

Metropolitan Area and BEA Economic Area Projections of Economic Activity and Population to the Year 2005. 6:56.

BEA INFORMATION

BEA's economic information is available in publications, on computer tapes, on diskettes, and through a variety of other products and services. Most of these are described in the *User's Guide to BEA Information*. For a copy, write to the Public Information Office, BE-53, Bureau of Economic Analysis, U.S. Department of Commerce, Washington, DC 20230, or call (202) 606-9900.

Recent Publications from GPO

ORDER FROM: Superintendent of Documents, P.O. Box 371954, Pittsburgh, PA 15250-7954. Payment may be by check (made payable to Superintendent of Documents) or charged to a GPO deposit account number, VISA, or MasterCard. Phone (202) 512-1800 or fax (202) 512-2250.

Benchmark Input-Output Accounts of the United States, **1987**. (1994) Presents summary and detailed make and use tables for industries and commodities; tables showing commodity and industry output requirements per dollar of commodity demanded; and tables showing the input-output (I-O) commodity composition of personal consumption expenditures and producers' durable equipment expenditures in the national income and product accounts. Presents concepts and methods used in the 1987 benchmark accounts; concordance beween I-O and 1987 Standard Industrial Classification codes; description of the components of the measures of output, intermediate inputs, and value added; and mathematical derivation of total requirements tables. 468 pp. $29.00 (GPO STOCK NO. 003-010-00251-4).

State Personal Income, **1929–93**. (1995) Presents detailed annual estimates for States and regions of personal income for 1929–93, including estimates of per capita personal income, personal income by major source, and earnings by industry. Also presents annual estimates for States and regions of disposable personal income and per capita disposable personal income for 1948–93 and quarterly estimates of personal income for 1969–93. Provides information about the sources and methods used to prepare the estimates for 1987–93 and samples of all the detailed tables of personal income and employment that are available for regions, States, counties, and metropolitan areas. 444 pp. $27.00 (GPO STOCK NO. 003-010-00257-3).

Local Area Personal Income, **1969–92**. (1994) Presents the estimates of personal income and per capita personal income for 1969–92 for the United States, regions, States, counties, and metropolitan areas. Also presents the Census Bureau's estimates of population that were used in the derivation of per capita personal income. Provides information about the sources and methods used to prepare the estimates for 1987–92 and samples of all the detailed tables of personal income and employment that are available for regions, States, counties, and metropolitan areas. 784 pp. $41.00 (GPO STOCK NO. 003-010-00249-2).

BEA Regional Projections to **2045**: Volume **1**, States. (1995) Presents regional projections for selected economic and population variables for the Nation and States for 1998, 2000, 2005, 2010, 2015, 2025, and 2045. Includes projections for gross state product, employment, and earnings by industry, for personal income by component, and for population for three major age groups. Also includes a statement of methodology. 212 pp. $13.00 (GPO STOCK NO. 003-010-00256-5).

Foreign Direct Investment in the United States: **1992** Benchmark Survey, Final Results. (1995) Presents detailed data on the financial structure and operations of U.S. affiliates of foreign direct investors, on the foreign direct investment position in the United States, and on balance-of-payments transactions between U.S. affiliates and their foreign parent companies in 1992. Includes data for items, such as employment covered by collective bargaining agreements and merchandise trade by product and country of destination and origin, that are only collected in benchmark surveys. Benchmark surveys are conducted every 5 years and are BEA's most comprehensive surveys in terms of both the number of companies covered and the amount of information gathered. The data are classified by industry of affiliate and by country of ultimate beneficial owner, and selected data are classified by State. Provides information about the coverage, concepts and definitions, and classifications used in the survey. 312 pp. $20.00 (GPO STOCK NO. 003-010-00259-0).

Foreign Direct Investment in the United States: Operations of U.S. Affiliates of Foreign Companies, Preliminary **1993** Estimates. (1995) Presents preliminary results for 1993 from BEA's annual survey covering the financial structure and operations of nonbank U.S. affiliates of foreign direct investors. Data are classified by industry of U.S. affiliate, by country and industry of ultimate beneficial owner, and, for selected data, by State. 104 pp. $6.50 (GPO STOCK NO. 003-010-00255-7).

Foreign Direct Investment in the United States: Establishment Data for Manufacturing, **1991**. (1994) A joint effort by BEA and the Bureau of the Census, this is the latest in a series of publications that present new data for foreign-owned U.S. manufacturing establishments (plants), including data on their number, value added, shipments, employment, total employee compensation, employee benefits, hourly wage rates of production workers, cost of materials and energy used, inventories by stage of fabrication, and expenditures for new plant and equipment. The data are disaggregated by detailed industry (up to 459 industries), by State, and by country of investor. 220 pp. $14.00 (GPO STOCK NO. 003-010-00250-6).

U.S. Direct Investment Abroad: Operations of U.S. Parent Companies and Their Foreign Affiliates. (1995) Two publications containing results for 1992 and 1993 from BEA's annual survey of the worldwide operations of U.S. multinational companies. Contains information on the financial structure and operations of U.S. parent companies and their foreign affiliates. Data are classified by country and industry of affiliate and by industry of U.S. parent. 100 pp. $6.50 each. Preliminary **1993** Estimates: GPO STOCK NO. 003-010-00254-9; Revised **1992** Estimates: GPO STOCK NO. 003-010-00253-1.

U.S. Direct Investment Abroad: Balance of Payments and Direct Investment Position Estimates, **1982–88**. (1995) Presents estimates of the U.S. direct investment position abroad valued at historical cost and of balance-of-payments transactions between U.S. parent companies and their foreign affiliates for calendar years 1982–88. Balance-of-payments transactions consist of capital outflows and its components, income, royalties and license fees, and charges for other services. The estimates, which are disaggregated by country and industry of foreign affiliate, are linked to BEA's 1982 and 1989 benchmark surveys, or censuses, of U.S. direct investment abroad. 96 pp. $6.50 (GPO STOCK NO. 003-010-00258-1).

United States
Government Printing Office
Superintendent of Documents
Washington, DC 20402

Official Business

penalty for private use, $300

Second Class Mail

postage and fees paid
U.S. government printing office

USPS Pub. No. 337-790

Schedule of Upcoming BEA News Releases

Subject	*Release Date*
U.S. International Transactions, 1st quarter 1996	June 20
U.S. International Trade in Goods and Services, April 1996	* June 20
Gross Domestic Product, 1st quarter 1996 (final) and Corporate Profits, 1st quarter 1996 (revised)	June 28
Personal Income and Outlays, May 1996	July 1
U.S. International Trade in Goods and Services, May 1996	* July 18
State Personal Income, 1st quarter 1996	July 24
Gross Domestic Product, 2nd quarter 1996 (advance)	Aug. 1
Personal Income and Outlays, June 1996	Aug. 2
U.S. International Trade in Goods and Services, June 1996	* Aug. 20
Gross Domestic Product, 2nd quarter 1996 (preliminary) and Corporate Profits, 2nd quarter 1996 (preliminary).	Aug. 29
Personal Income and Outlays, July 1996	Aug. 30
U.S. International Transactions, 2nd quarter 1996	Sept. 10
U.S. International Trade in Goods and Services, July 1996	* Sept. 18
State Per Capita Personal Income, 1995 (revised)	Sept. 24
Gross Domestic Product, 2nd quarter 1996 (final) and Corporate Profits, 2nd quarter 1996 (revised)	Sept. 27
Personal Income and Outlays, August 1996	Sept. 30

** Joint release by the Bureau of the Census and BEA.*

For information, call (202) 606-9900, Bureau of Economic Analysis, U.S. Department of Commerce.